

City of Boston Election Department

# Sub-Precinct Proposal

April 2, 2019



**Boston Election Department**  
1 City Hall Square, Rm. 241  
Boston, MA 02201



## **Table of Content**

### **Ward 3 Precinct 6**

- Pg. 2 – Current ward 3 precinct 6 map and description
- Pg. 3 – Proposed ward 3 precincts 6 and 6A overview map
- Pg. 4 – Proposed ward 3 precinct 6 map and description
- Pg. 5 – Proposed ward 3 precinct 6A map and description

### **Ward 3 Precinct 7**

- Pg. 6 – Current ward 3 precinct 7 map and description
- Pg. 7 – Proposed ward 3 precincts 7 and 7A overview map
- Pg. 8 – Proposed ward 3 precinct 7 map and description
- Pg. 9 – Proposed ward 3 precinct 7A map and description

### **Ward 3 Precinct 8**

- Pg. 10 – Current ward 3 precinct 8 map and description
- Pg. 11 – Proposed ward 3 precincts 8, 8A, and 8B overview map
- Pg. 12 – Proposed ward 3 precinct 8 map and description
- Pg. 13 – Proposed ward 3 precinct 8A map and description
- Pg. 14 – Proposed ward 3 precinct 8B map and description

### **Ward 5 Precinct 1**

- Pg. 15 – Current ward 5 precinct 1 map and description
- Pg. 16 – Proposed ward 5 precincts 1 and 1A overview map
- Pg. 17 – Proposed ward 5 precinct 1 map and description
- Pg. 18 – Proposed ward 5 precinct 1A map and description

### **Ward 6 Precinct 1**

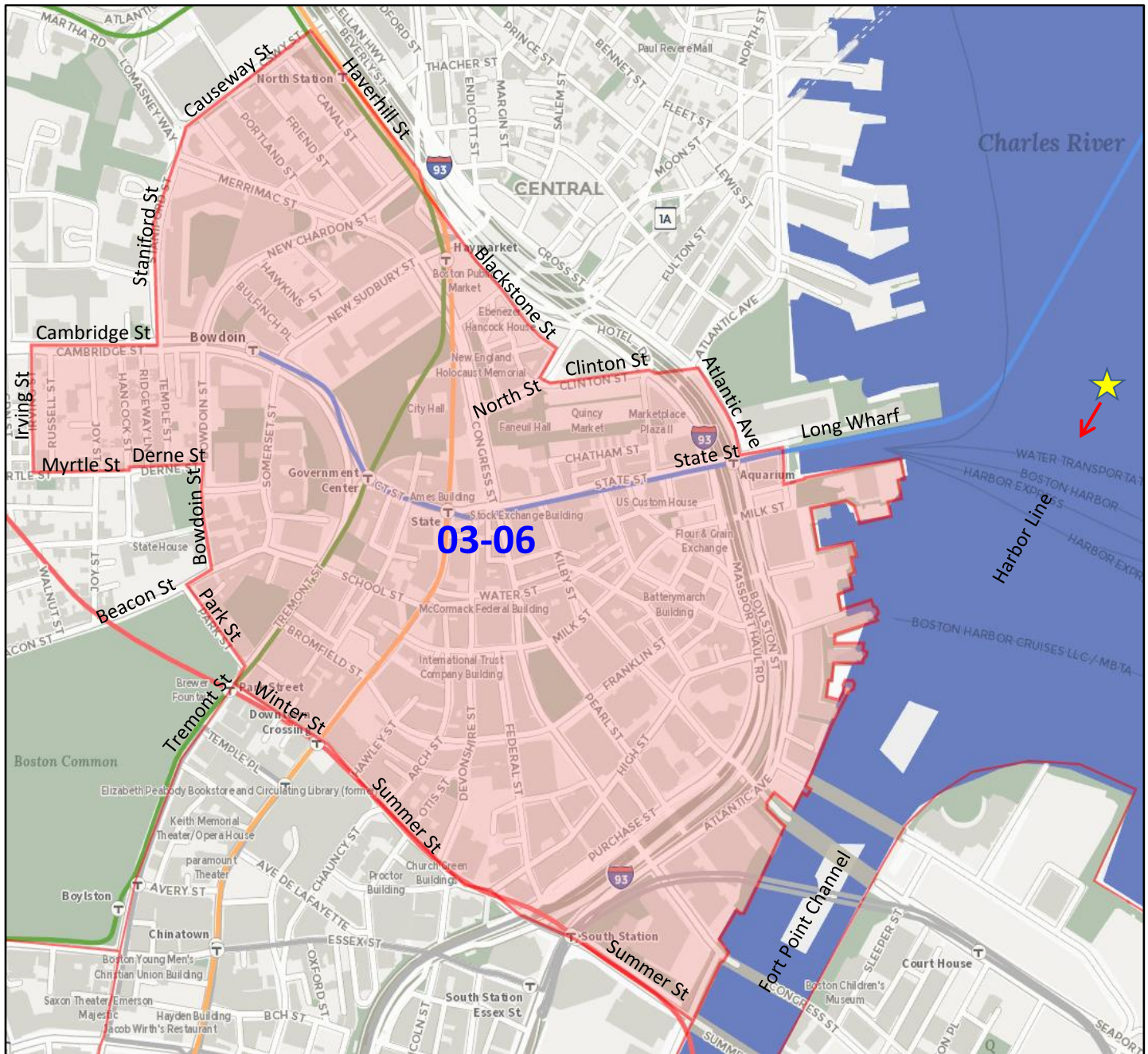
- Pg. 19 – Current ward 6 precinct 1 map and description
- Pg. 20 – Proposed ward 6 precincts 1 and 1A overview map
- Pg. 21 – Proposed ward 6 precinct 1 map and description
- Pg. 22 – Proposed ward 6 precinct 1A map and description

### **Ward 9 Precinct 3**

- Pg. 23 – Current ward 9 precinct 3 map and description
- Pg. 24 – Proposed ward 9 precincts 3 and 3A overview map
- Pg. 25 – Proposed ward 9 precinct 3 map and description
- Pg. 26 – Proposed ward 9 precinct 3A map and description

### **Voter and Resident Counts**

- Pg. 27 – Voter and resident count breakdown

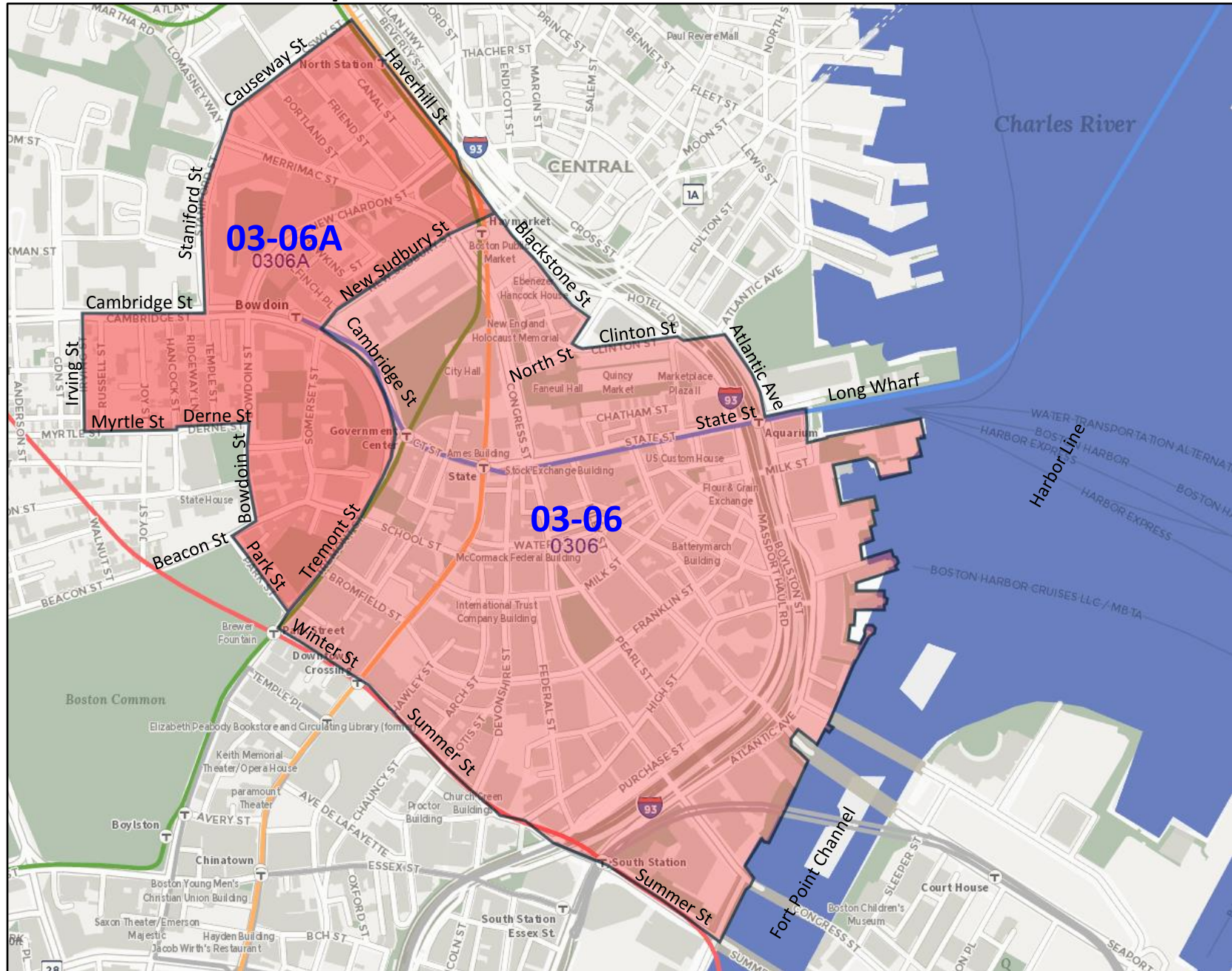


### Ward 3 Precinct 6 – Current

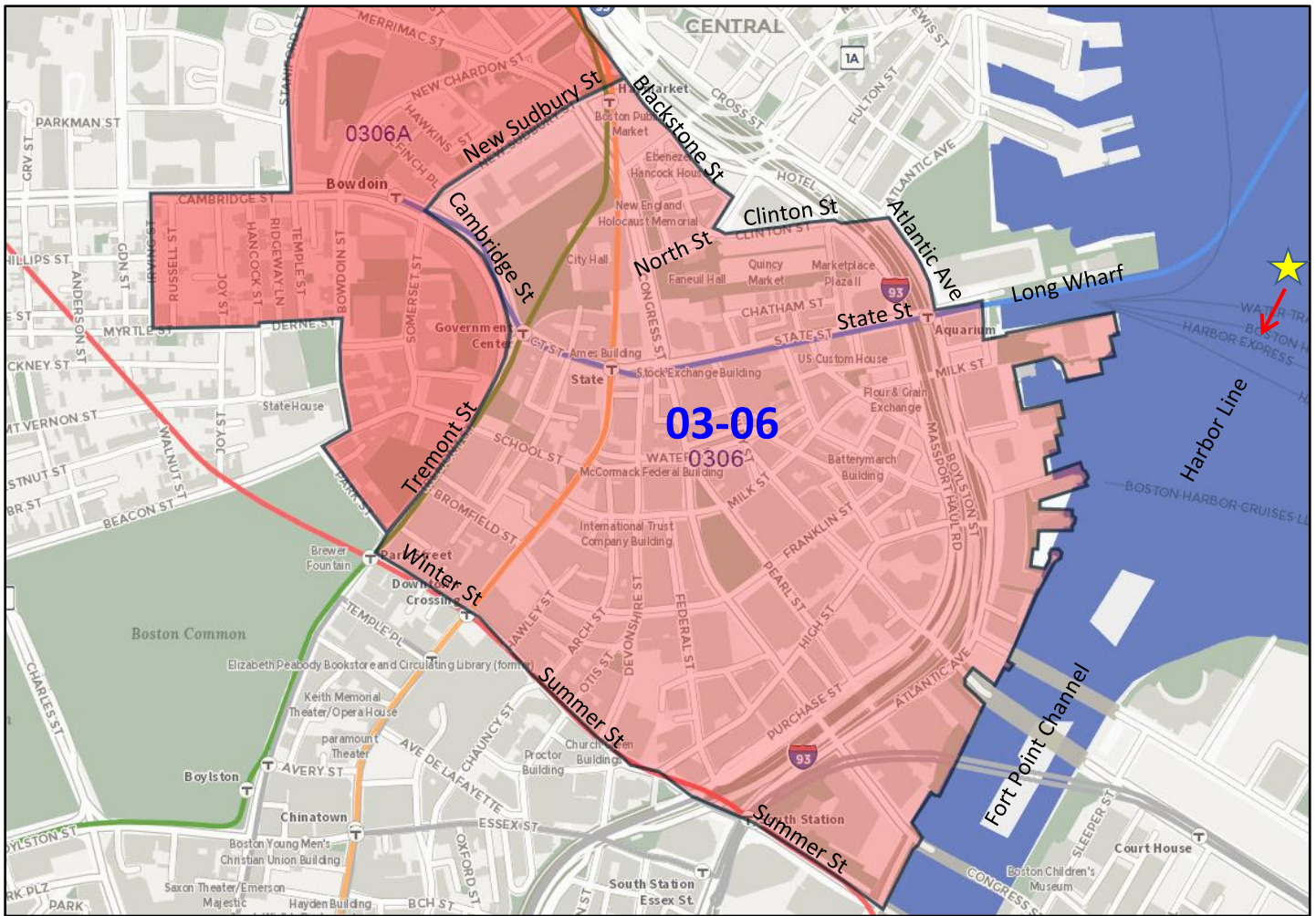
Beginning at the junction of Long Wharf and the Harbor Line, thence along said Harbor Line to Summer Street, thence through the middle line of Summer Street across Washington Street to Winter Street, thence through the middle line of Winter Street to Tremont Street, thence through the middle line of Tremont Street to Park Street, thence through the middle line of Park Street to Beacon Street, thence through the middle line of Beacon Street to Bowdoin Street, thence through the middle line of Bowdoin Street to Derne Street, thence through the middle line of Derne Street across Hancock to Myrtle Street, thence through the middle line of Myrtle Street to Irving Street, thence through the middle line of Irving Street to Cambridge Street, thence through the middle line of Cambridge Street to Staniford Street, thence through the middle line of Staniford Street to Causeway Street, thence through the middle line of Causeway Street to Haverhill Street, thence through the middle line of Haverhill Street to Haverhill Street Extended across North Washington Street to Blackstone Street Extended to Blackstone Street, thence through the middle line of Blackstone Street to North Street, thence through the middle line of North Street to Clinton Street, thence through the middle line of Clinton Street and Clinton Street Extended to Atlantic Avenue, thence through the middle line of Atlantic Avenue to State Street, thence through the middle line of State Street to Long Wharf, thence through the middle line of Long Wharf to the point of beginning.



## Proposed Ward 3 Precinct 6 & 6A - Overview

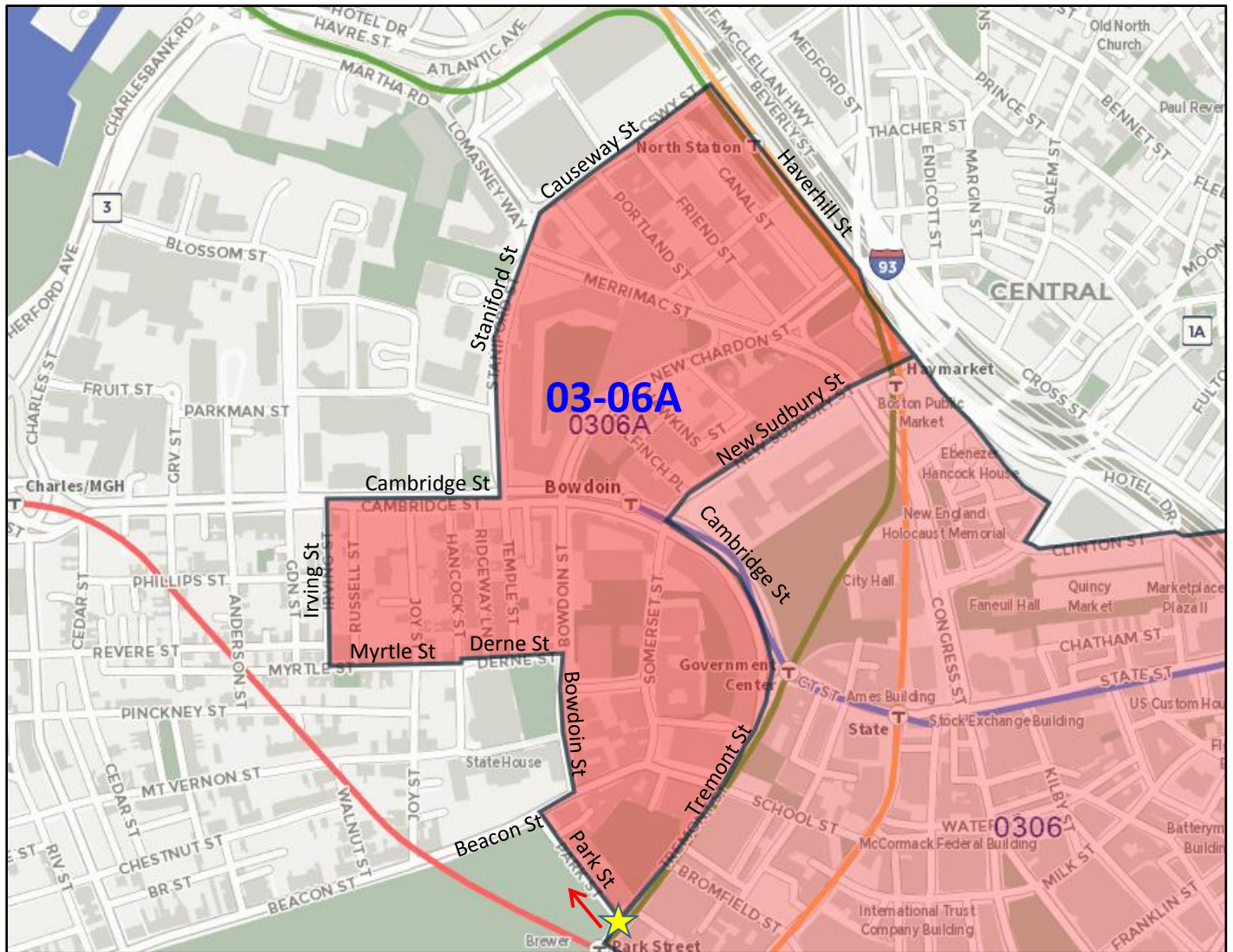






### Ward 3 Precinct 6 – Proposed

Beginning at the junction of Long Wharf and the Harbor Line, thence along said Harbor Line to Summer Street, thence through the middle line of Summer Street across Washington Street to Winter Street, thence through the middle line of Winter Street to Tremont Street, thence through the middle line of Tremont Street to Cambridge Street, thence through the middle line of Cambridge Street to New Sudbury Street, thence through the middle line of New Sudbury Street to Blackstone Street Extended to Blackstone Street, thence through the middle line of Blackstone Street to North Street, thence through the middle line of North Street to Clinton Street, thence through the middle line of Clinton Street and Clinton Street Extended to Atlantic Avenue, thence through the middle line of Atlantic Avenue to State Street, thence through the middle line of State Street to Long Wharf, thence through the middle line of Long Wharf to the point of beginning.



### Ward 3 Precinct 6A – Proposed

Beginning at the junction of Tremont Street and Park Street, thence through the middle line of Park Street to Beacon Street, thence through the middle line of Beacon Street to Bowdoin Street, thence through the middle line of Bowdoin Street to Derne Street, thence through the middle line of Derne Street across Hancock to Myrtle Street, thence through the middle line of Myrtle Street to Irving Street, thence through the middle line of Irving Street to Cambridge Street, thence through the middle line of Cambridge Street to Staniford Street, thence through the middle line of Staniford Street to Causeway Street, thence through the middle line of Causeway Street to Haverhill Street, thence through the middle line of Haverhill Street and Haverhill Street Extended to New Sudbury Street, thence through the middle line of New Sudbury Street to Cambridge Street, thence through the middle line of Cambridge Street to Tremont Street, thence through the middle line of Tremont Street to the point of beginning.

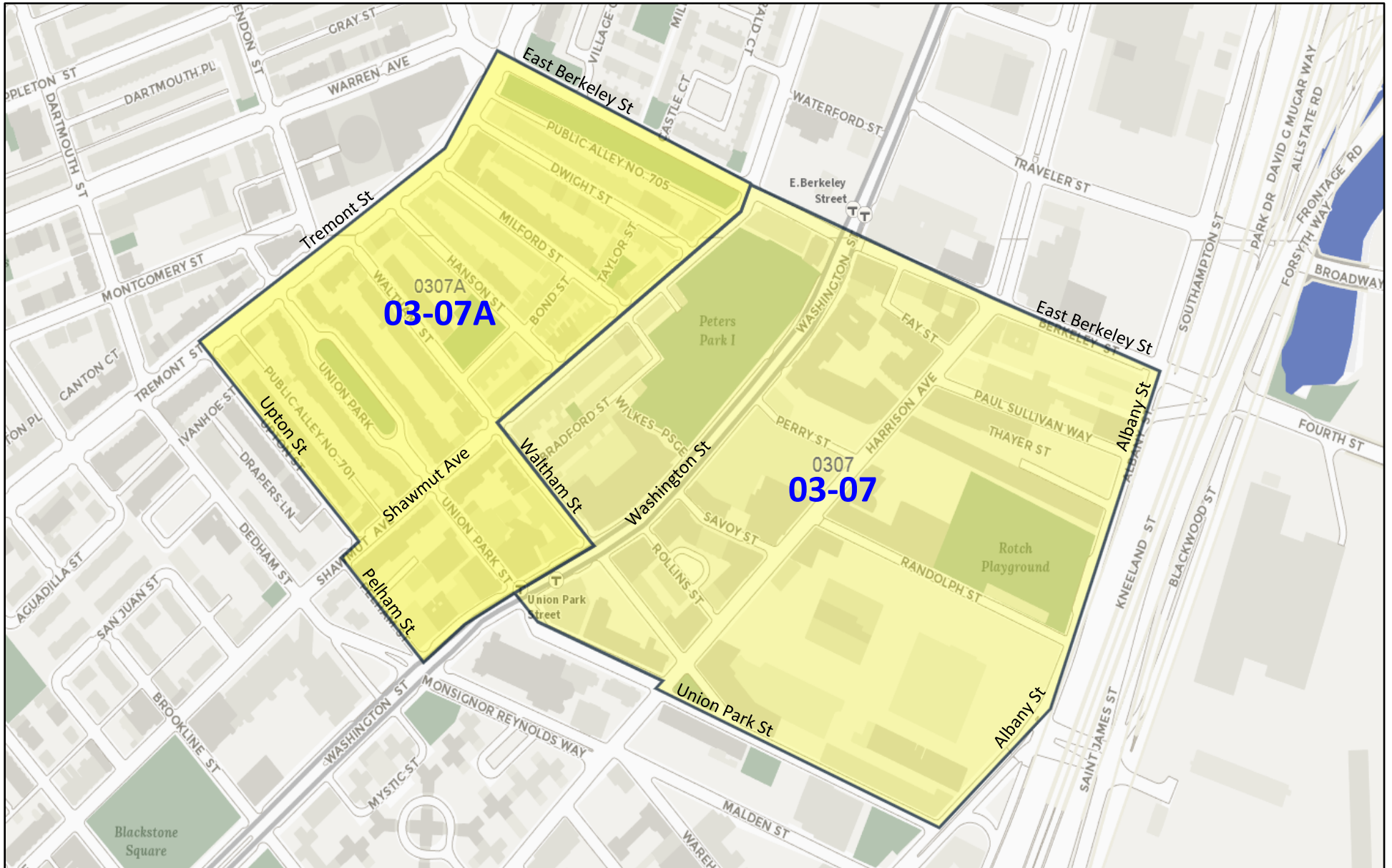




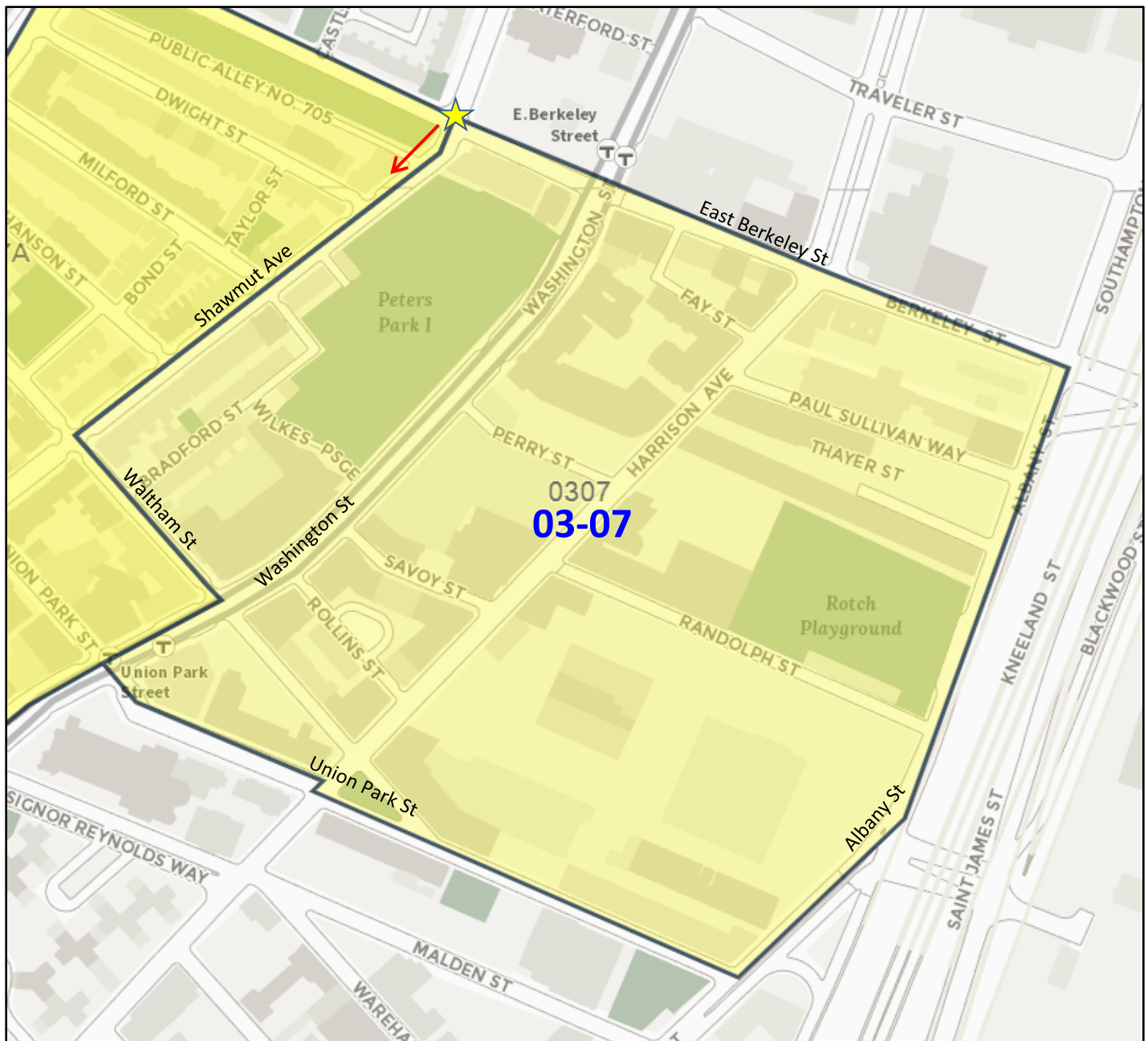
### Ward 3 Precinct 7 – Current

Beginning at the junction of East Berkeley Street and Tremont Street, thence through the middle line of Tremont Street to Upton Street, thence through the middle line of Upton Street to Shawmut Avenue, thence through the middle line of Shawmut Avenue to Pelham Street, thence through the middle line of Pelham Street to Washington Street, thence through the middle line of Washington Street to Union Park Street, thence through the middle line of Union Park Street to Albany Street, thence through the middle line of Albany Street to East Berkeley Street, thence through the middle line of East Berkeley Street to the point of beginning.

## Proposed Ward 3 Precinct 7 & 7A - Overview

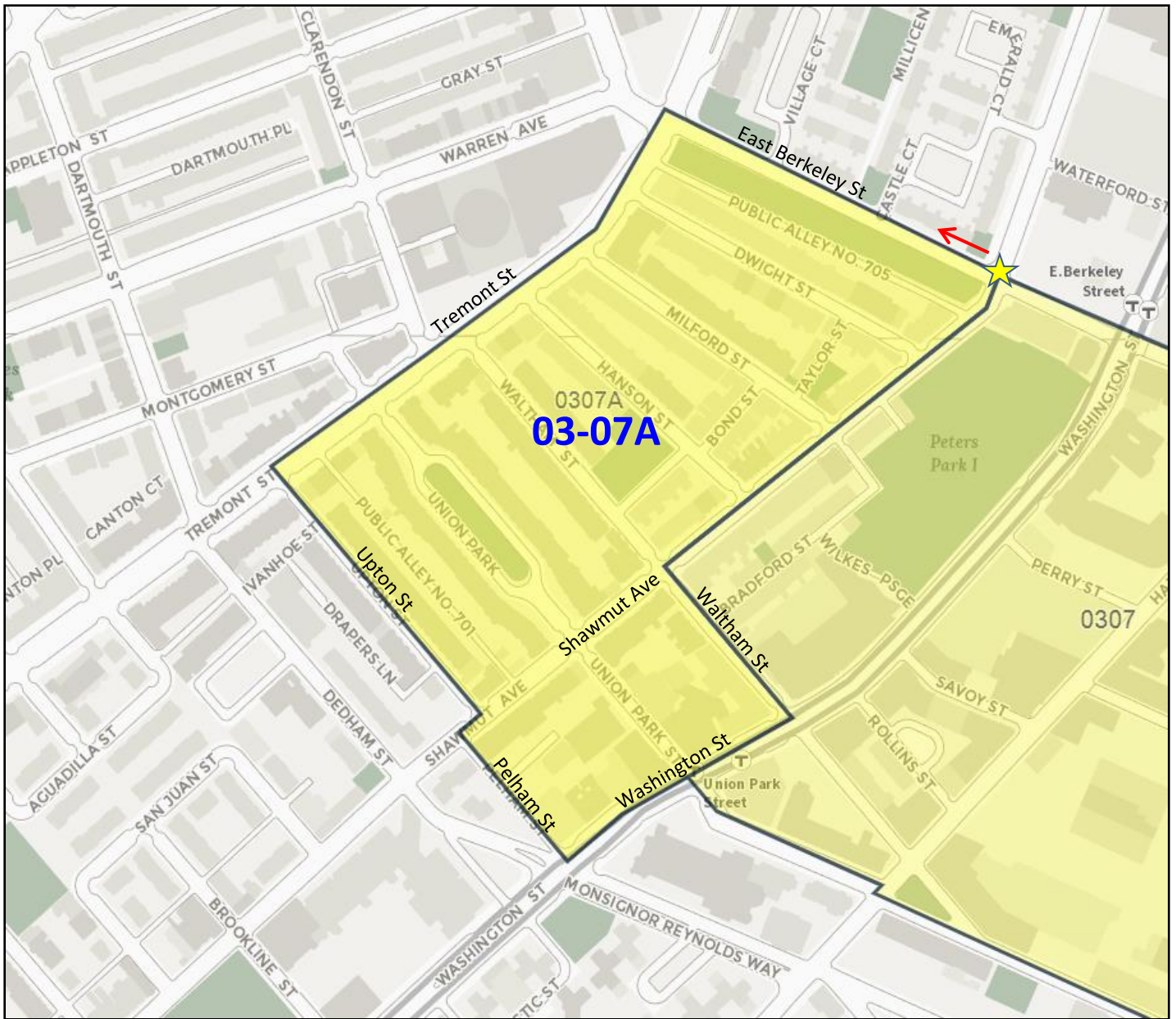






### Ward 3 Precinct 7 – Proposed

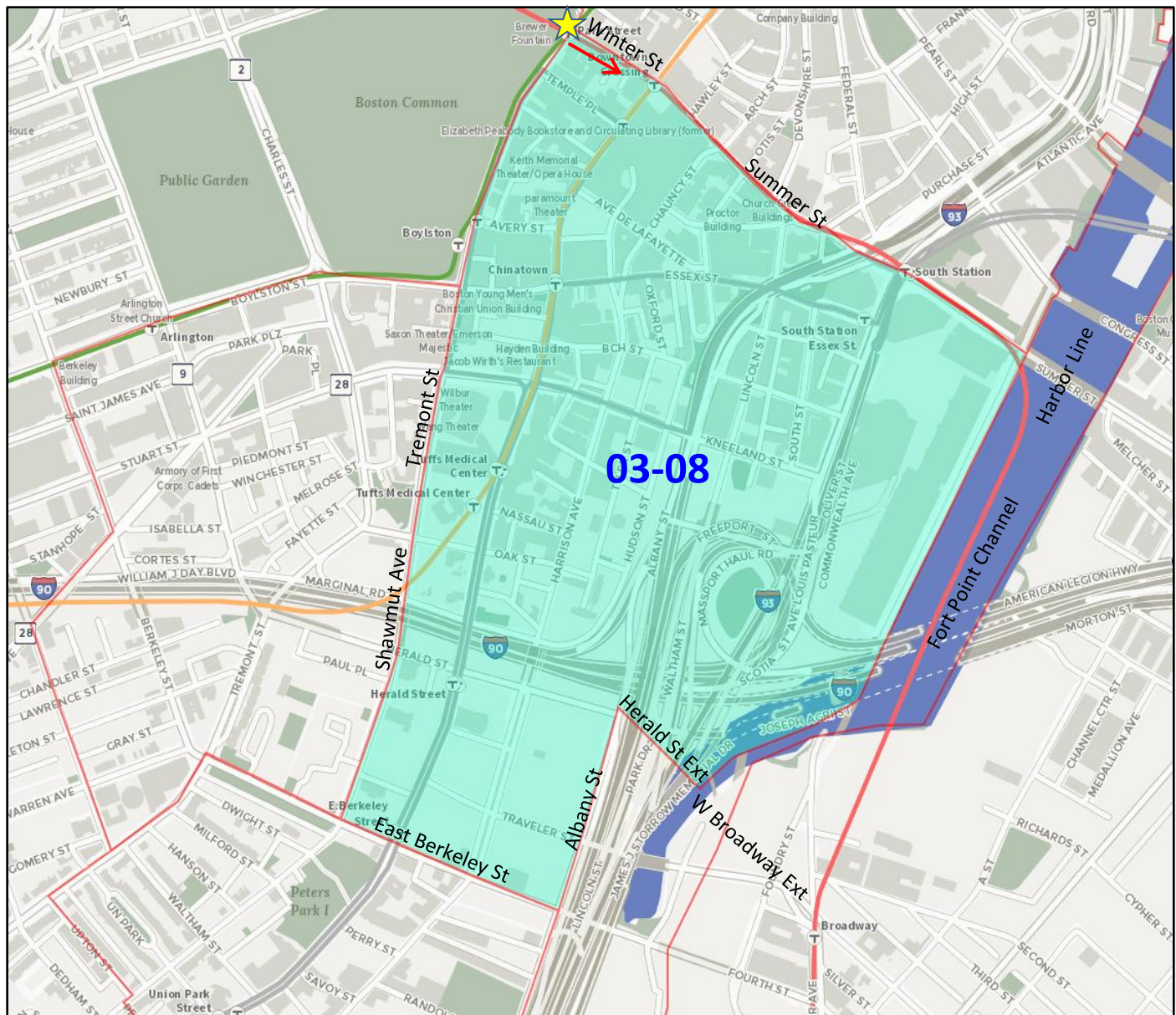
Beginning at the junction of East Berkeley Street and Shawmut Avenue, thence through the middle line of Shawmut Avenue to Waltham Street, thence through the middle line of Waltham Street to Washington Street, thence through the middle line of Washington Street to Union Park Street, thence through the middle line of Union Park Street to Albany Street, thence through the middle line of Albany Street to East Berkeley Street, thence through the middle line of East Berkeley Street to the point of beginning.



### Ward 3 Precinct 7A – Proposed

Beginning at the junction of Shawmut Avenue and East Berkeley Street, thence through the middle line of East Berkeley to Tremont Street, thence through the middle line of Tremont Street to Upton Street, thence through the middle line of Upton Street to Shawmut Avenue, thence through the middle line of Shawmut Avenue to Pelham Street, thence through the middle line of Pelham Street to Washington Street, thence through the middle line of Washington Street to Waltham Street, thence through the middle line of Waltham Street to Shawmut Avenue, thence through the middle line of Shawmut Avenue to the point of beginning.



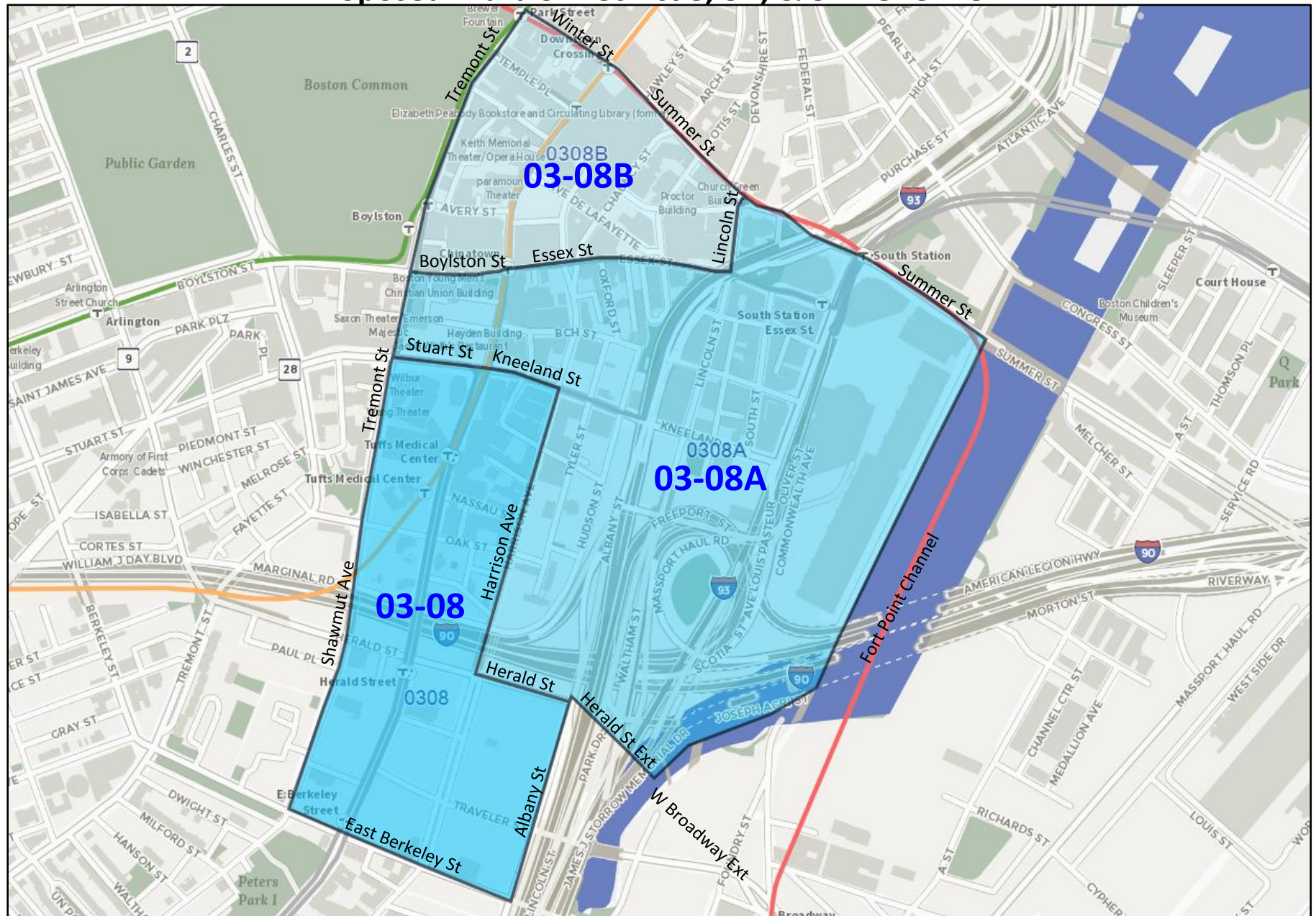


### Ward 3 Precinct 8 – Current

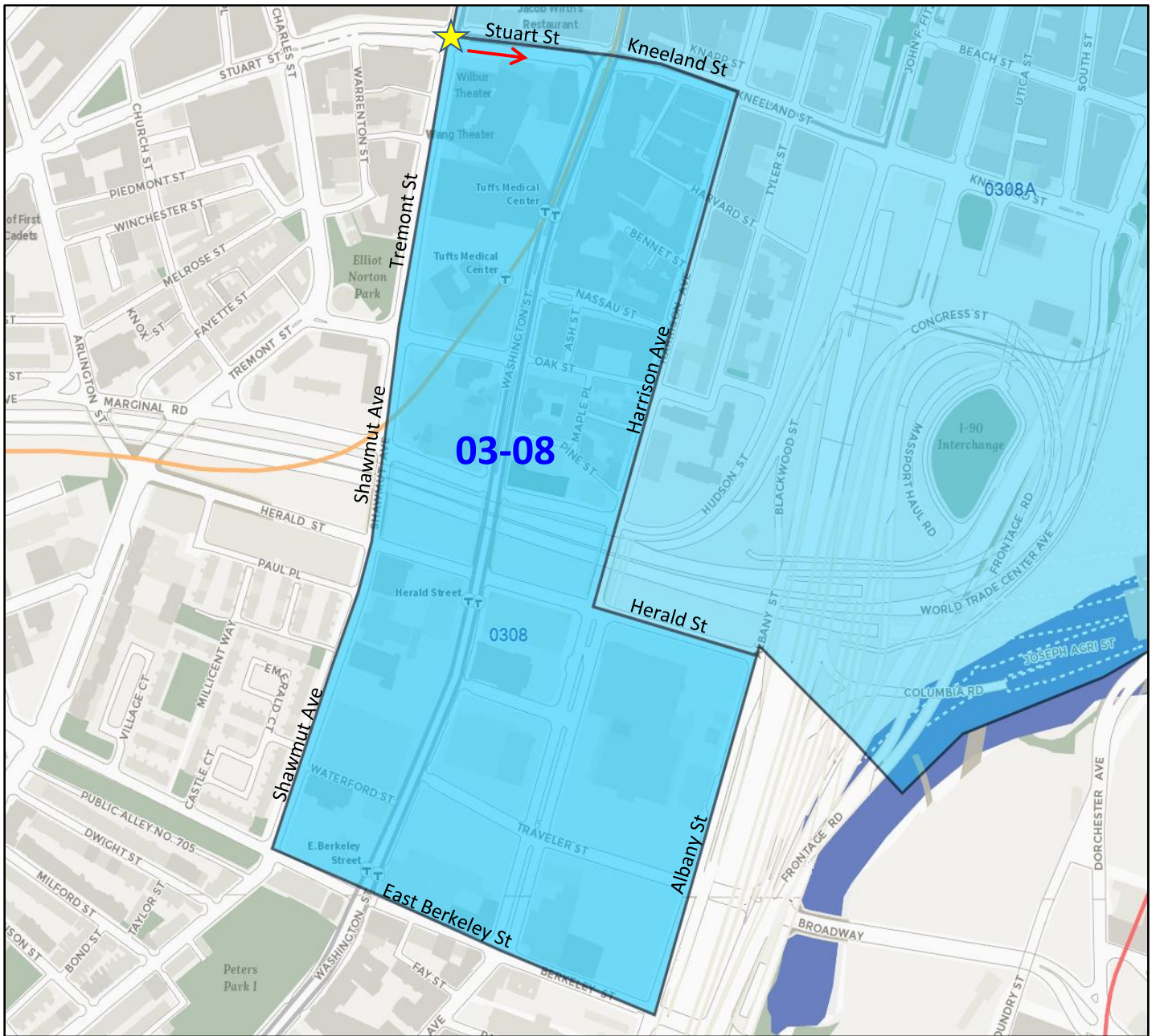
Beginning at the junction of Tremont Street and Winter Street, thence through the middle of Winter Street to across Washington Street to Summer Street, thence through the middle line of Summer Street to the Harbor Line, thence along said Harbor Line to Fort Point Channel, thence along said channel to West Broadway Extended to Herald Street Extended to Albany Street, thence through the middle line of Albany Street to East Berkeley Street, thence through the middle line of East Berkeley Street to Shawmut Avenue, thence through the middle line of Shawmut Avenue to Tremont Street, thence through the middle line of Tremont Street to the point of beginning.



## Proposed Ward 3 Precinct 8, 8A, & 8B - Overview

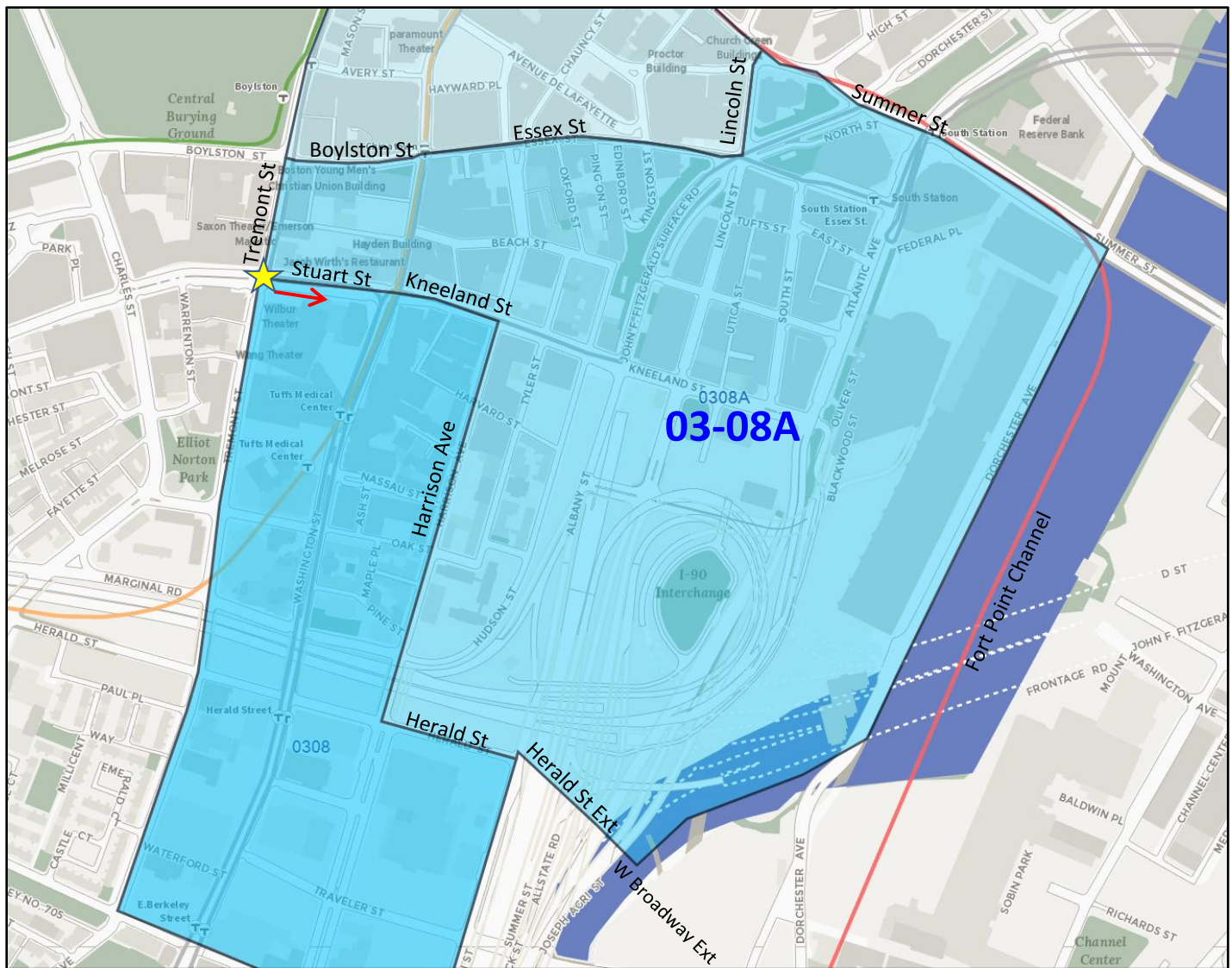






### Ward 3 Precinct 8 – Proposed

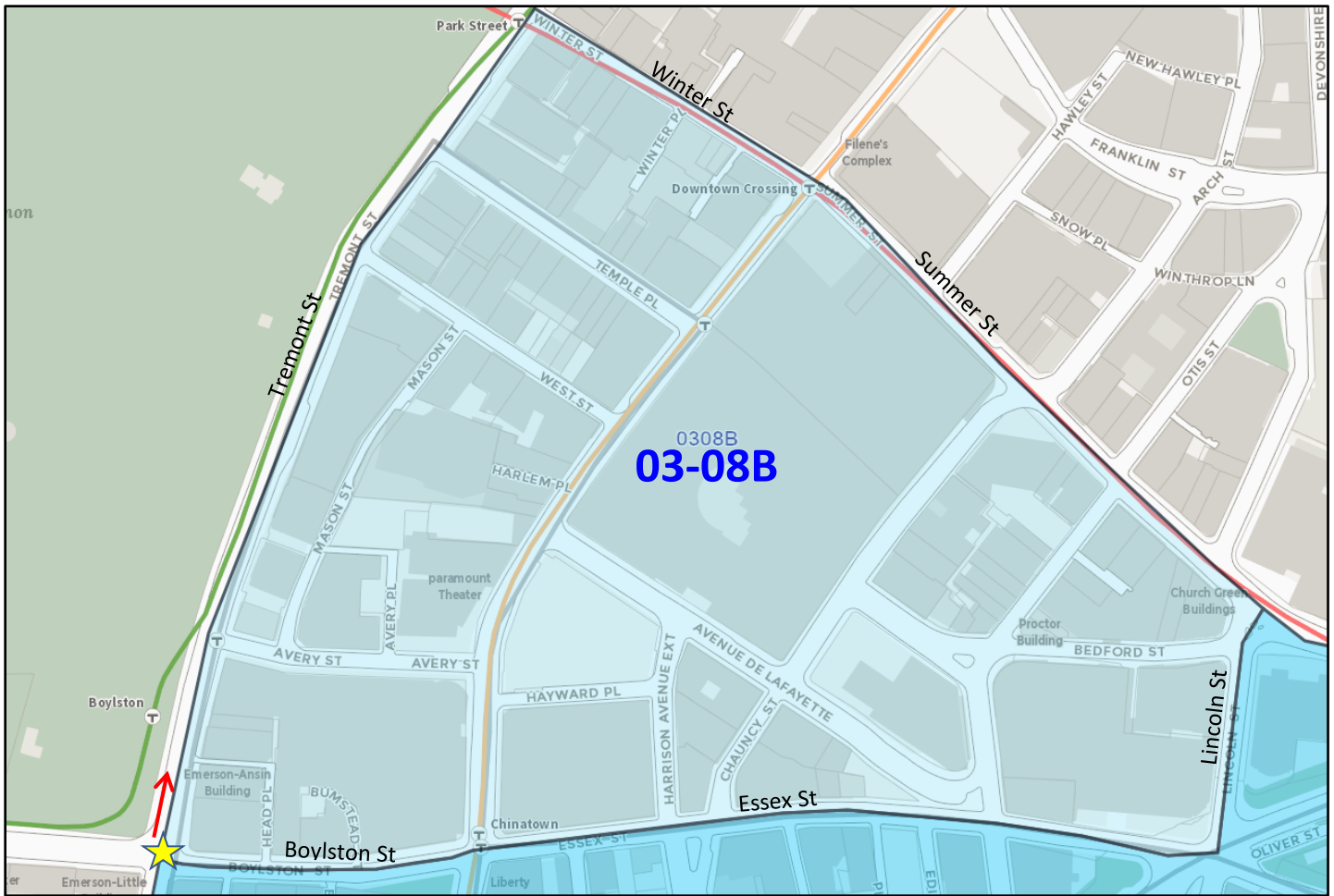
Beginning at the junction of Tremont Street and Stuart Street, thence through the middle line of Stuart Street to Kneeland Street, thence through the middle line of Kneeland Street to Harrison Avenue, thence through the middle line of Harrison Avenue to Herald Street, thence through the middle line of Herald Street to Albany Street, thence through the middle line of Albany Street to East Berkeley Street, thence through the middle line of East Berkeley Street to Shawmut Avenue, thence through the middle line of Shawmut Avenue to Tremont Street, thence through the middle line of Tremont Street to the point of beginning.



### Ward 3 Precinct 8A – Proposed

Beginning at the junction of Tremont Street and Stuart Street, thence through the middle line of Stuart Street to Kneeland Street, thence through the middle line of Kneeland Street to Harrison Avenue, thence through the middle line of Harrison Avenue to Herald Street, thence through the middle line of Herald Street to Herald Street Extended, thence through the middle line of Herald Street Extended to West Broadway Extended to the Fort Point Channel, thence through the middle line of Fort Point Channel to Summer Street, thence through the middle line of Summer Street to Lincoln Street, thence through the middle line of Lincoln Street to Essex Street, thence through the middle line of Essex Street to Boylston Street, thence through the middle line of Boylston Street to Tremont Street, thence through the middle line of Tremont Street to the point of beginning.





### Ward 3 Precinct 8B – Proposed

Beginning at the junction of Boylston Street and Tremont Street, thence through the middle line of Tremont Street to Winter Street, thence through the middle line of Winter Street to Summer Street, thence through the middle line of Summer Street to Lincoln Street, thence through the middle line of Lincoln Street to Essex Street, thence through the middle line of Essex Street to Boylston Street, thence through the middle line of Boylston Street to point of beginning.

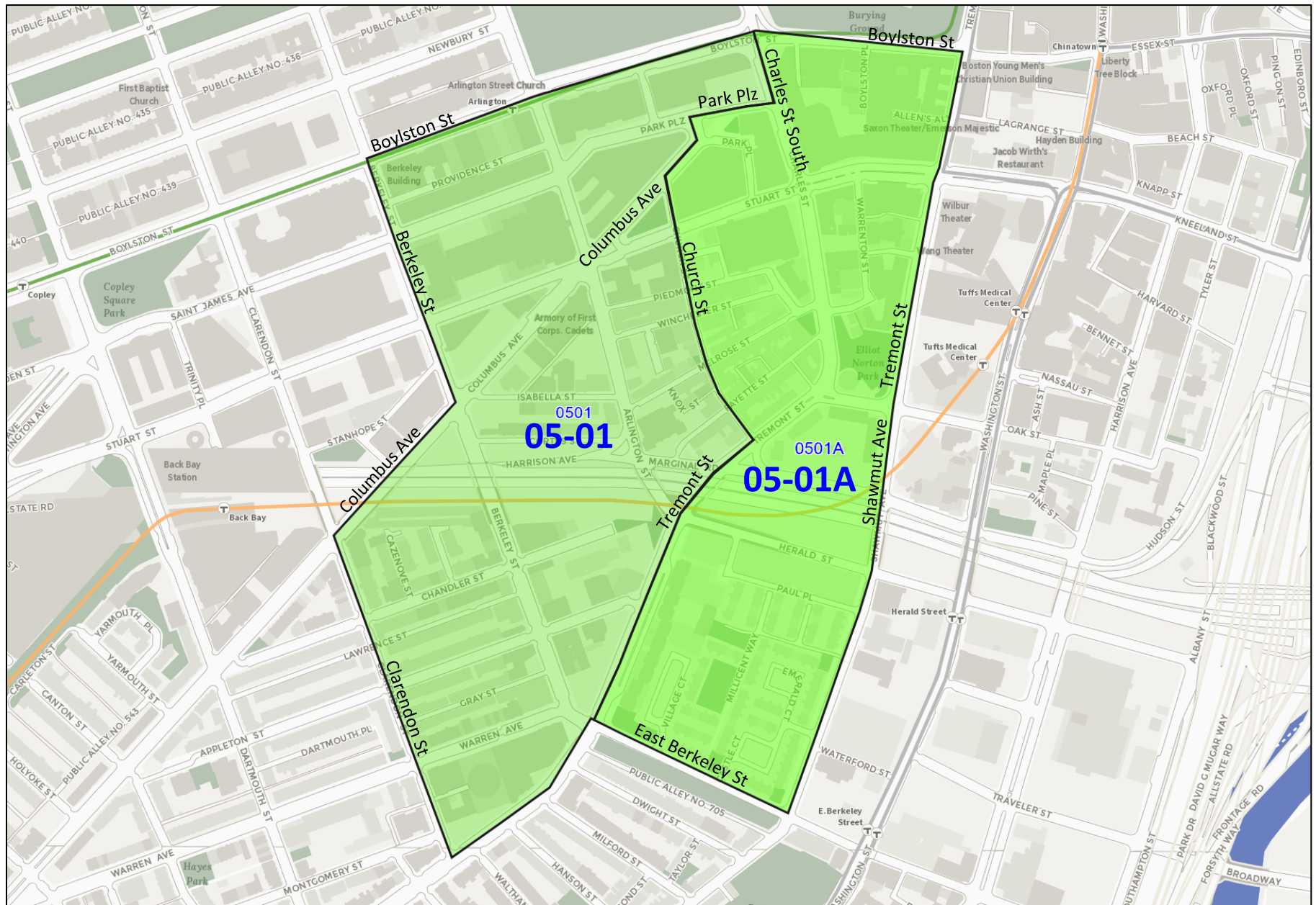


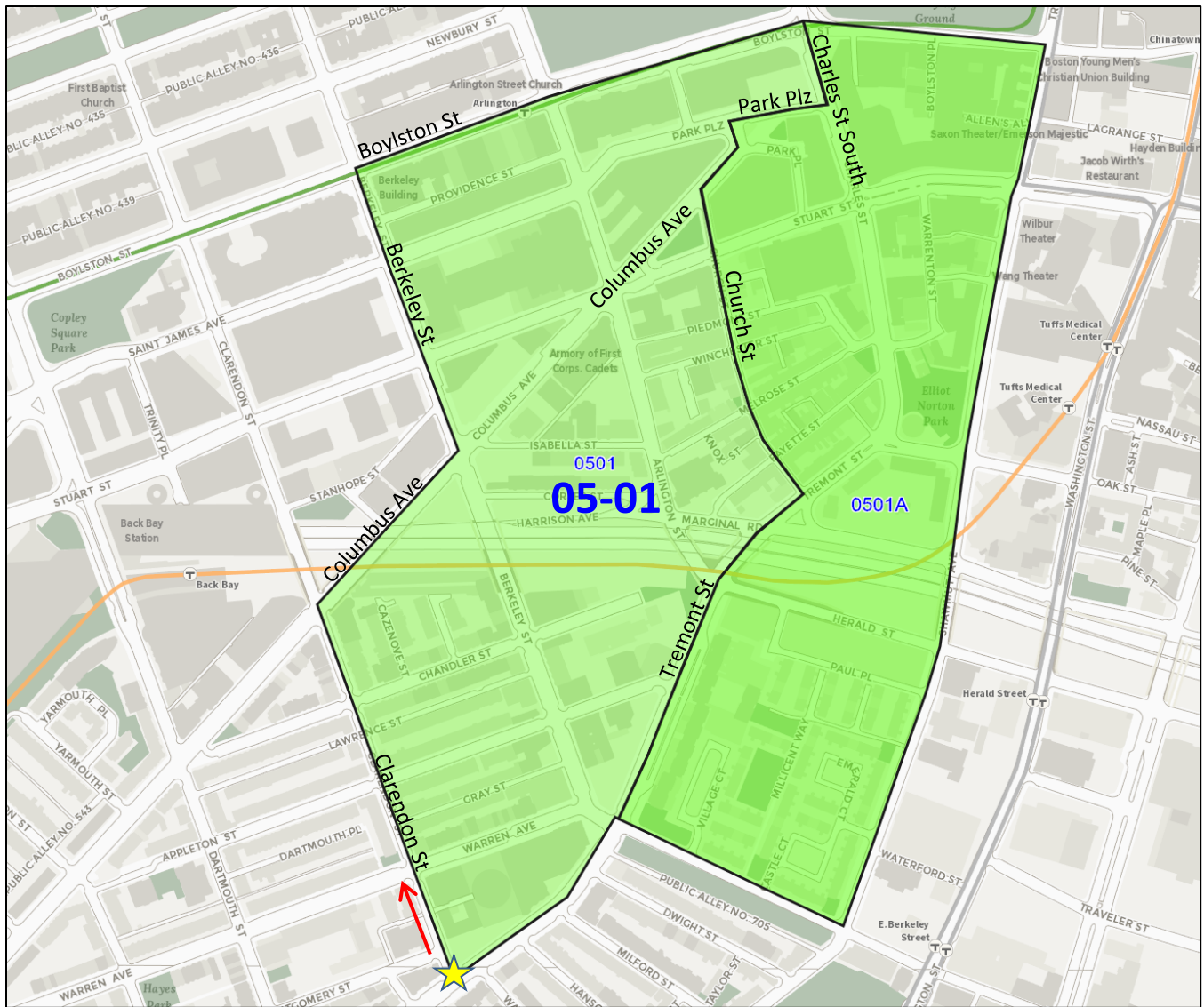
### Ward 5 Precinct 1 – Current

Beginning at the junction of Shawmut Avenue and East Berkeley Street, thence through the middle line of East Berkeley Street to Tremont Street, thence through the middle line of Tremont Street to Clarendon Street, thence through the middle line of Clarendon Street to Columbus Avenue, thence through the middle line of Columbus Avenue to Berkeley Street, thence through the middle line of Berkeley Street to Boylston Street, thence through the middle line of Boylston Street to Tremont Street, thence through the middle line of Tremont Street to Shawmut Avenue, thence through the middle line of Shawmut Avenue to the point of beginning.



## Ward 5 Precinct 1 & 1A– Overview

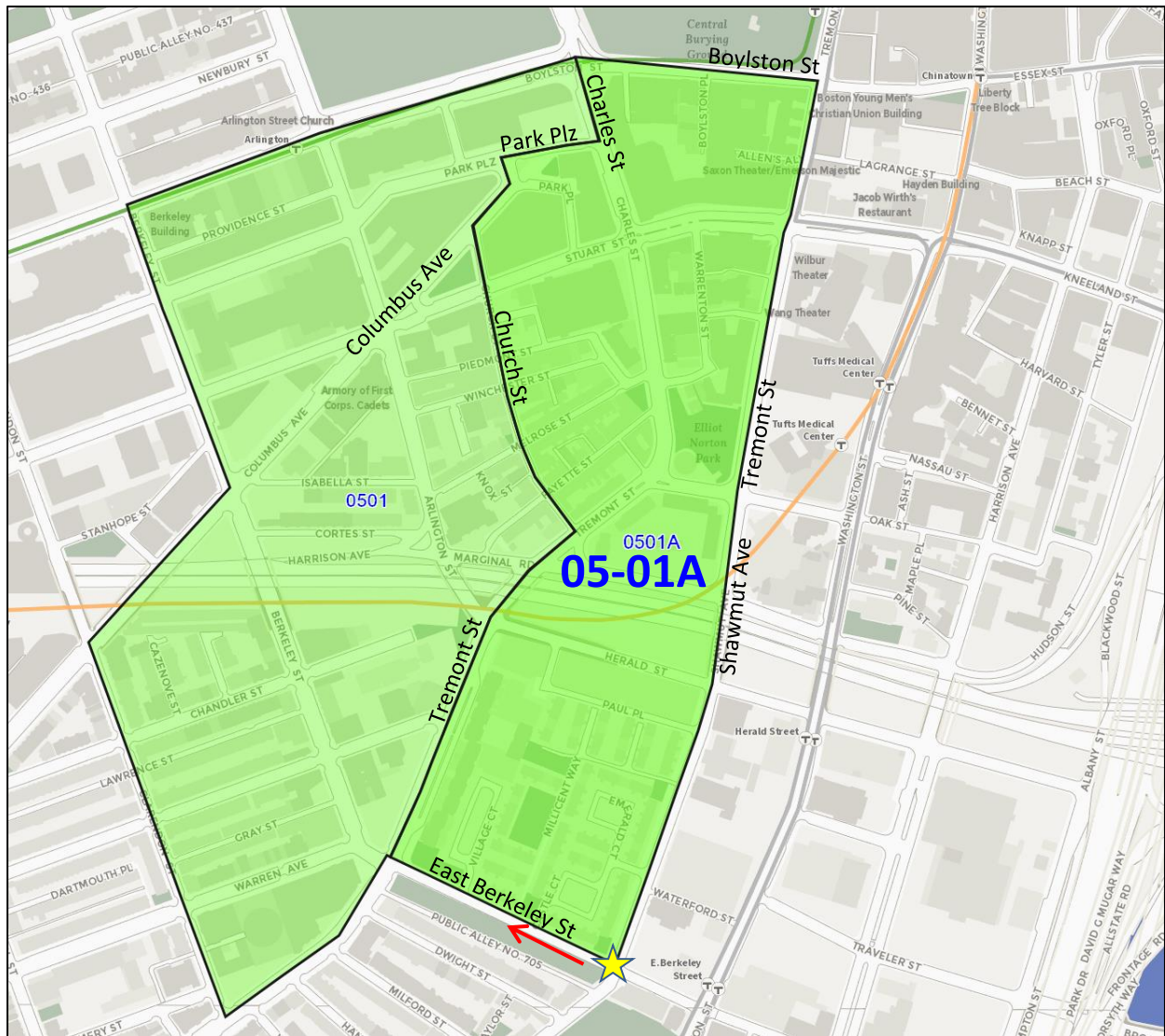




## Ward 5 Precinct 1 - Proposed

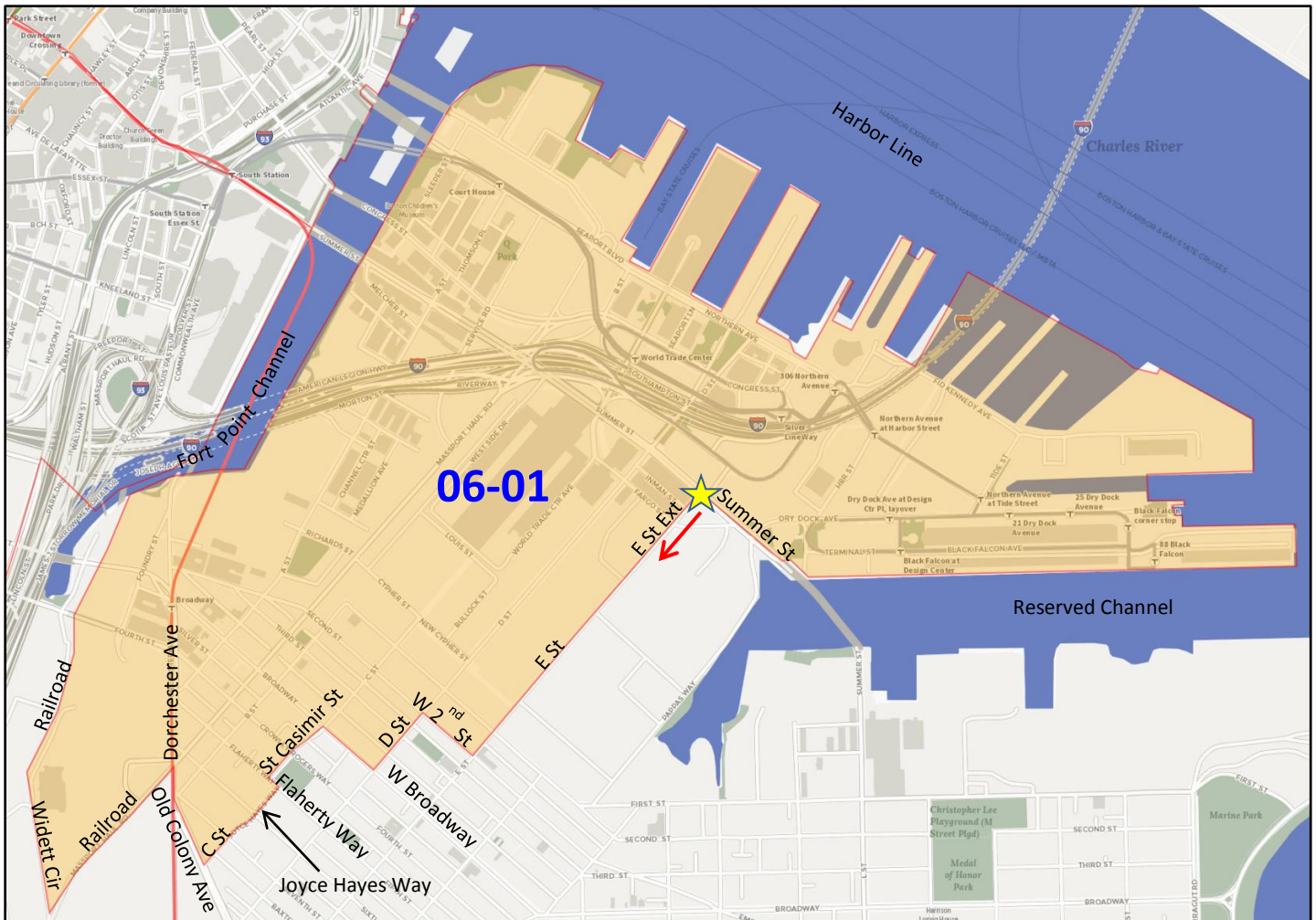
Beginning at the junction of Tremont Street and Clarendon Street, thence through the middle line of Clarendon Street to Columbus Avenue, thence through the middle line of Columbus Avenue to Berkeley Street, thence through the middle line of Berkeley Street to Boylston Street, thence through the middle line of Boylston Street to Charles Street South, thence through the middle line of Charles Street South to Park Plaza, thence through the middle line of Park Plaza to Columbus Avenue, thence through the middle line of Columbus Avenue to Church Street, thence through the middle line of Church Street to Tremont Street, thence through the middle line of Tremont Street to the point of beginning.





### Ward 5 Precinct 1A – Proposed

Beginning at the junction of Shawmut Avenue and East Berkeley Street, thence through the middle line of East Berkeley Street to Tremont Street, thence through the middle line of Tremont Street to Church Street, thence through the middle line of Church Street to Columbus Avenue, thence through the middle line of Columbus Avenue to Park Plaza, thence through the middle line of Park Plaza to Charles Street South, thence through the middle line of Charles Street South to Boylston Street, thence through the middle line of Boylston Street to Tremont Street, thence through the middle line of Tremont Street to Shawmut Avenue, thence through the middle line of Shawmut Avenue to the point of beginning.

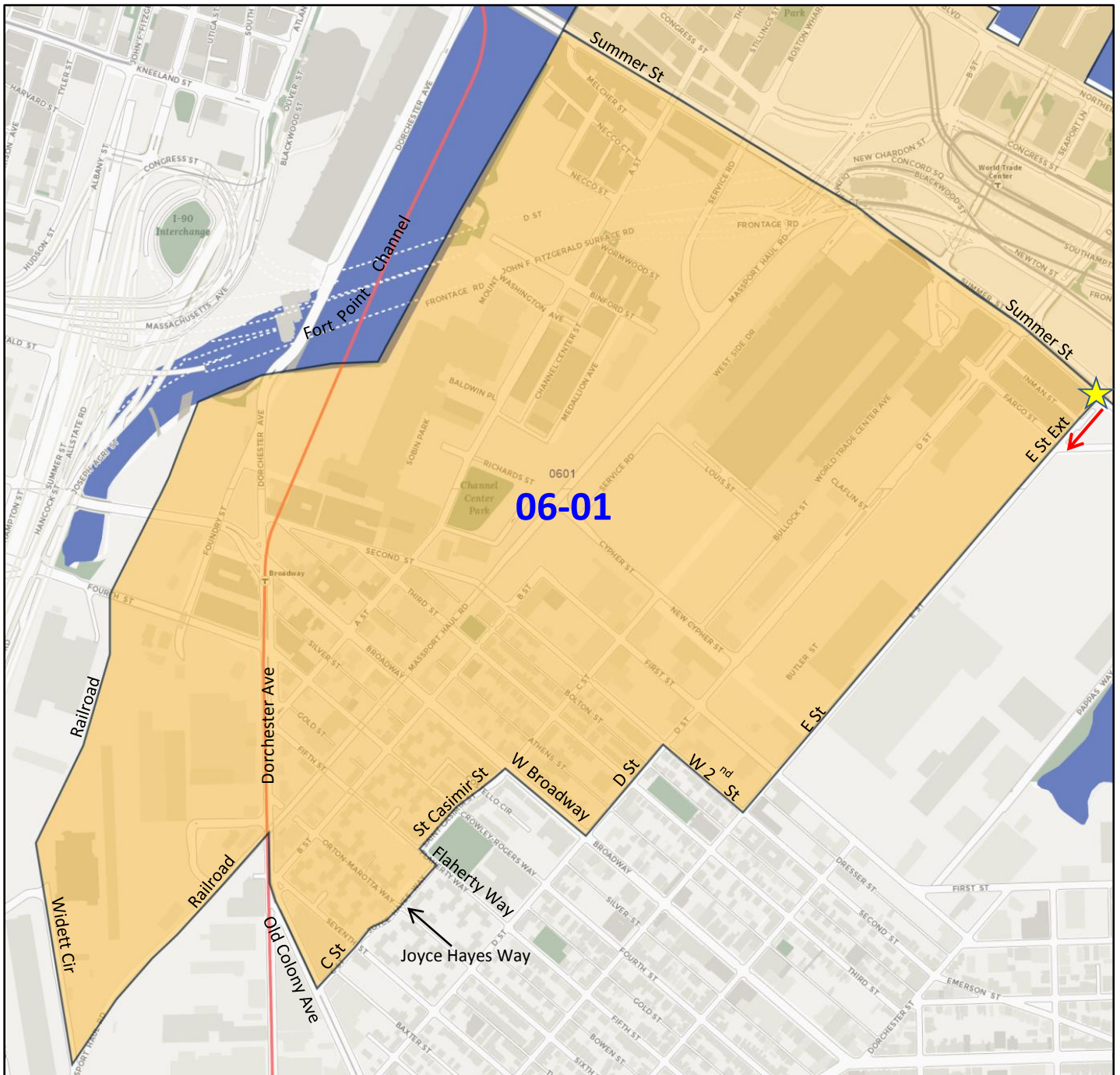


## Ward 6 Precinct 1 – Current

Beginning at the junction of Summer Street and E Street Extended, thence through the middle line of E Street Extended to E Street, thence through the middle line of E Street to West Second Street, thence through the middle line of West Second Street to D Street, thence through the middle line of D Street to West Broadway, thence through the middle line of West Broadway to Saint Casimir Street, thence through the middle line of Saint Casimir Street to Flaherty Way, thence through the middle line of Flaherty Way to Joyce Hayes Way, thence through the middle line of Joyce Hayes Way across West Seventh Street to C Street, thence through the middle line of C Street to Old Colony Avenue, thence through the middle line of Old Colony Avenue to Dorchester Avenue, thence through the middle line of Dorchester Avenue to the roadbed of the New Haven Railroad, thence through the middle line of said roadbed to Widett Circle (easterly side), thence through the middle line of Widett Circle and Widett Circle Extended to the roadbed of the New York, New Haven & Hartford Railroad, thence through the middle line of said railroad to Fort Point Channel, thence along said Channel to the Harbor Line, thence through the middle line of the Harbor Line to the Reserved Channel, thence through the middle line of the Reserved Channel to Summer Street, thence through the middle line of Summer Street to the point of beginning.



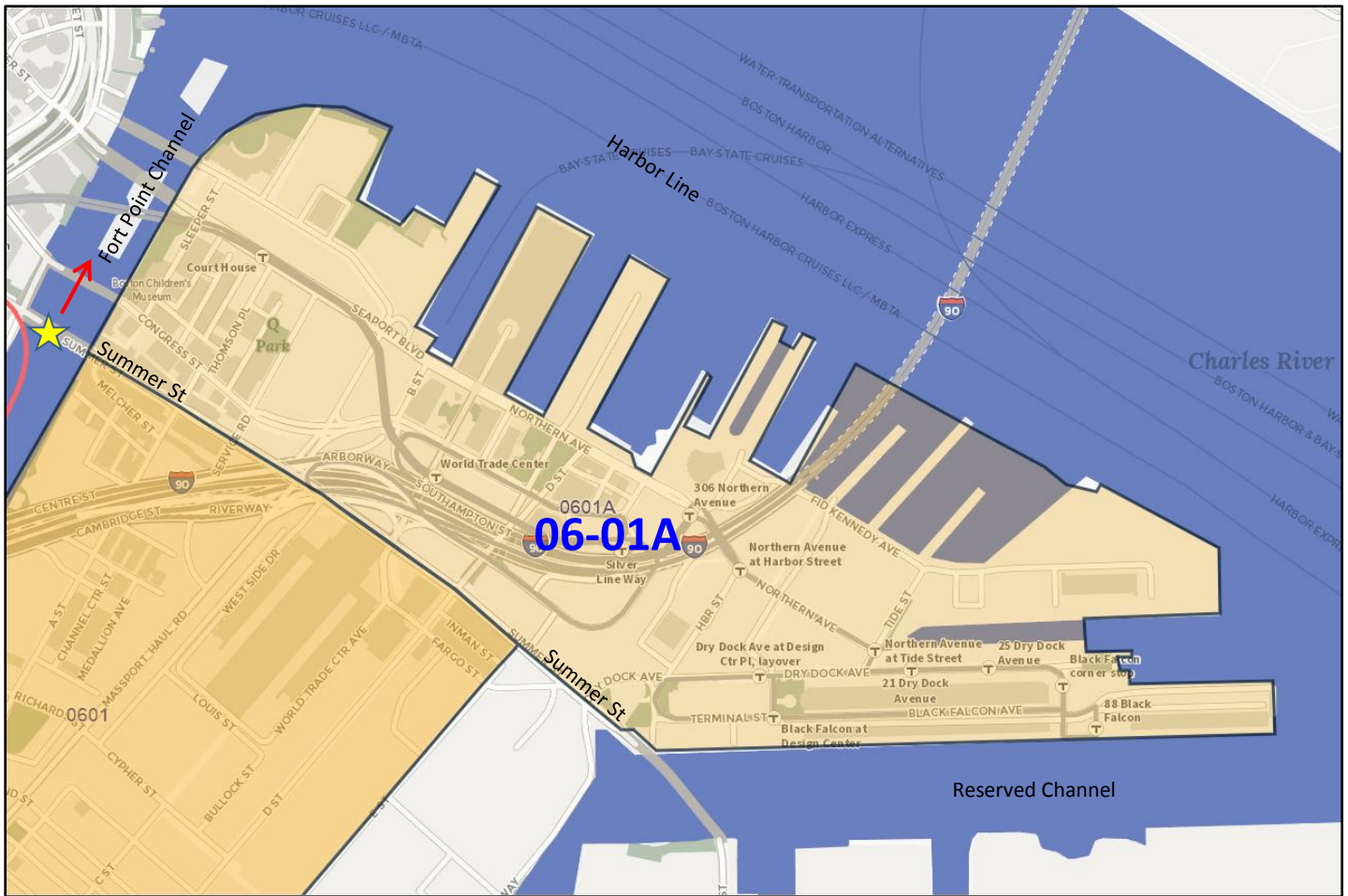
This map shows a detailed view of the Boston Harbor area, including the Harbor Line, Charles River, and various streets and landmarks. The map is divided into sections labeled 06-01 and 06-01A. Key features include the Harbor Express, Boston Harbor Cruises, and the MBTA. The area is divided into sections labeled 06-01 and 06-01A. Key features include the Harbor Express, Boston Harbor Cruises, and the MBTA.



### Ward 6 Precinct 1 – Proposed

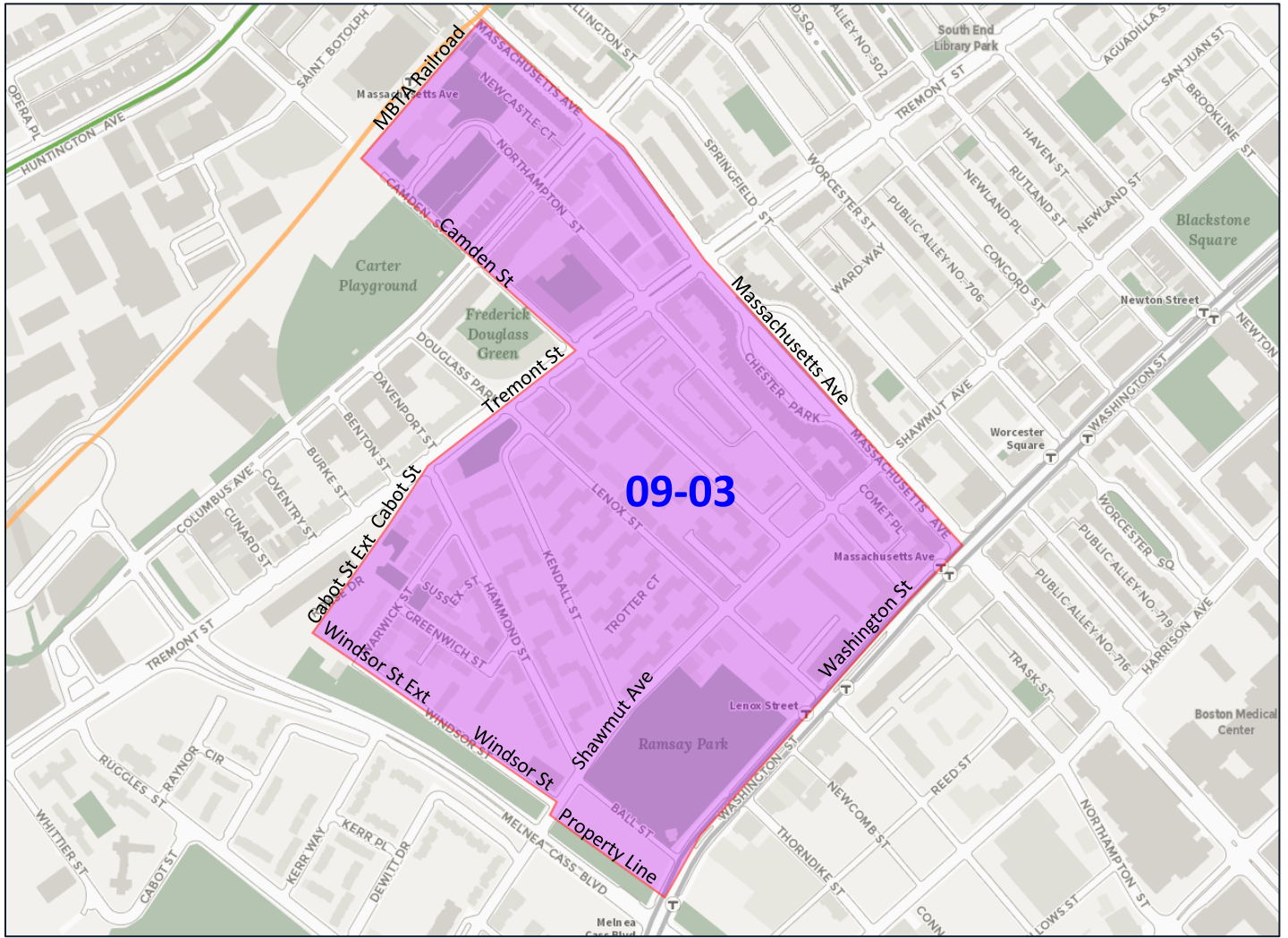
Beginning at the junction of Summer Street and E Street Extended, thence through the middle line of E Street Extended to E Street, thence through the middle line of E Street to West Second Street, thence through the middle line of West Second Street to D Street, thence through the middle line of D Street to West Broadway, thence through the middle line of West Broadway to Saint Casimir Street, thence through the middle line of Saint Casimir Street to Flaherty Way, thence through the middle line of Flaherty Way to Joyce Hayes Way, thence through the middle line of Joyce Hayes Way across West Seventh Street to C Street, thence through the middle line of C Street to Old Colony Avenue, thence through the middle line of Old Colony Avenue to Dorchester Avenue, thence through the middle line of Dorchester Avenue to roadbed of the New Haven Railroad, thence through the middle line of said roadbed to Widett Circle (easterly side), thence through the middle line of Widett Circle and Widett Circle Extended to the roadbed of the New York, New Haven & Hartford Railroad, thence through the middle line of said railroad to Fort Point Channel to Summer Street, thence through the middle line of Summer Street to the point of beginning.





### Ward 6 Precinct 1A – Proposed

Beginning at the junction of Summer Street and Fort Point Channel, thence through the middle of Fort Point Channel to the Harbor Line, thence along said line to the Reserved Channel, thence through the middle line of the Reserved Channel to Summer Street, thence through the middle line of Summer Street to the point of beginning.

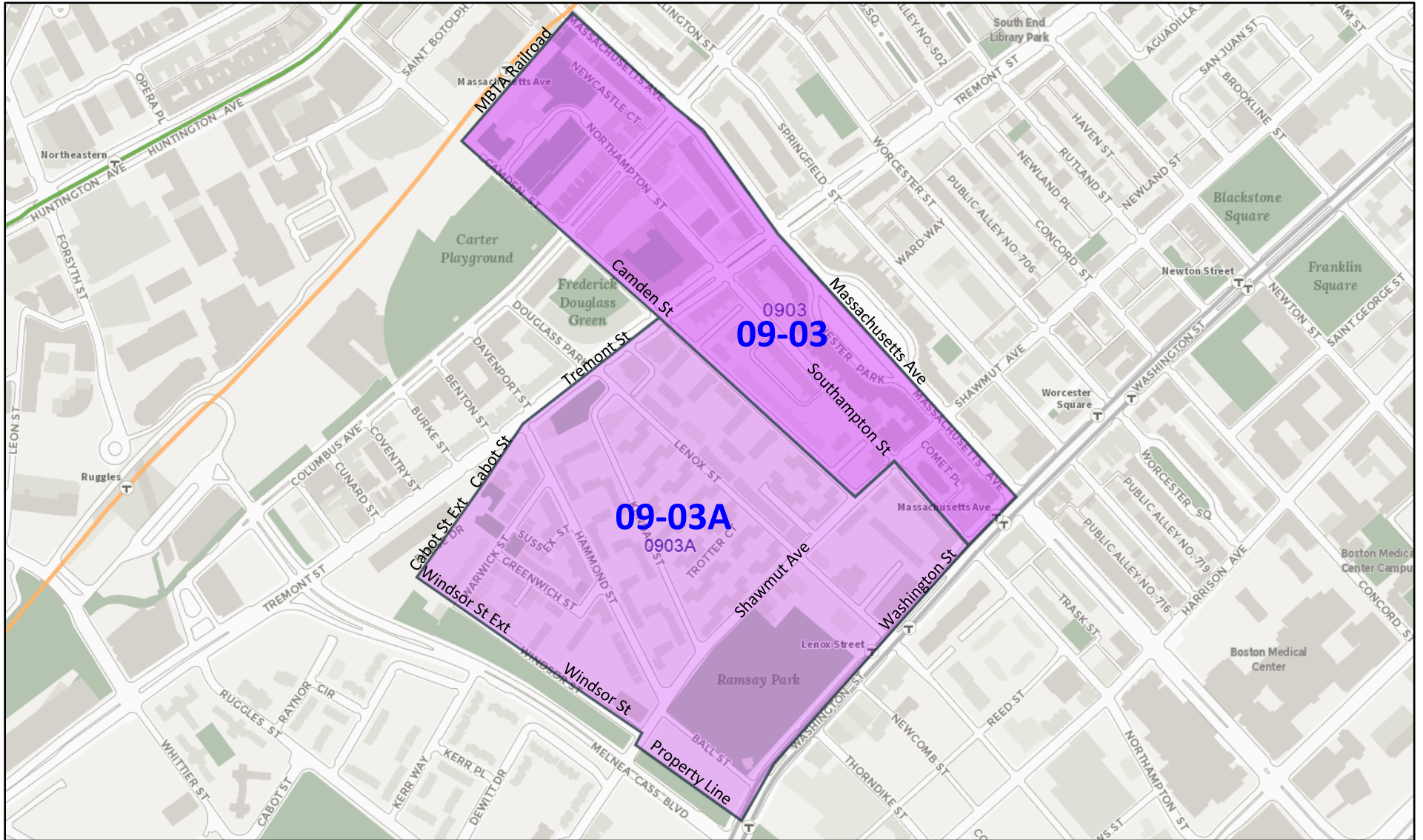


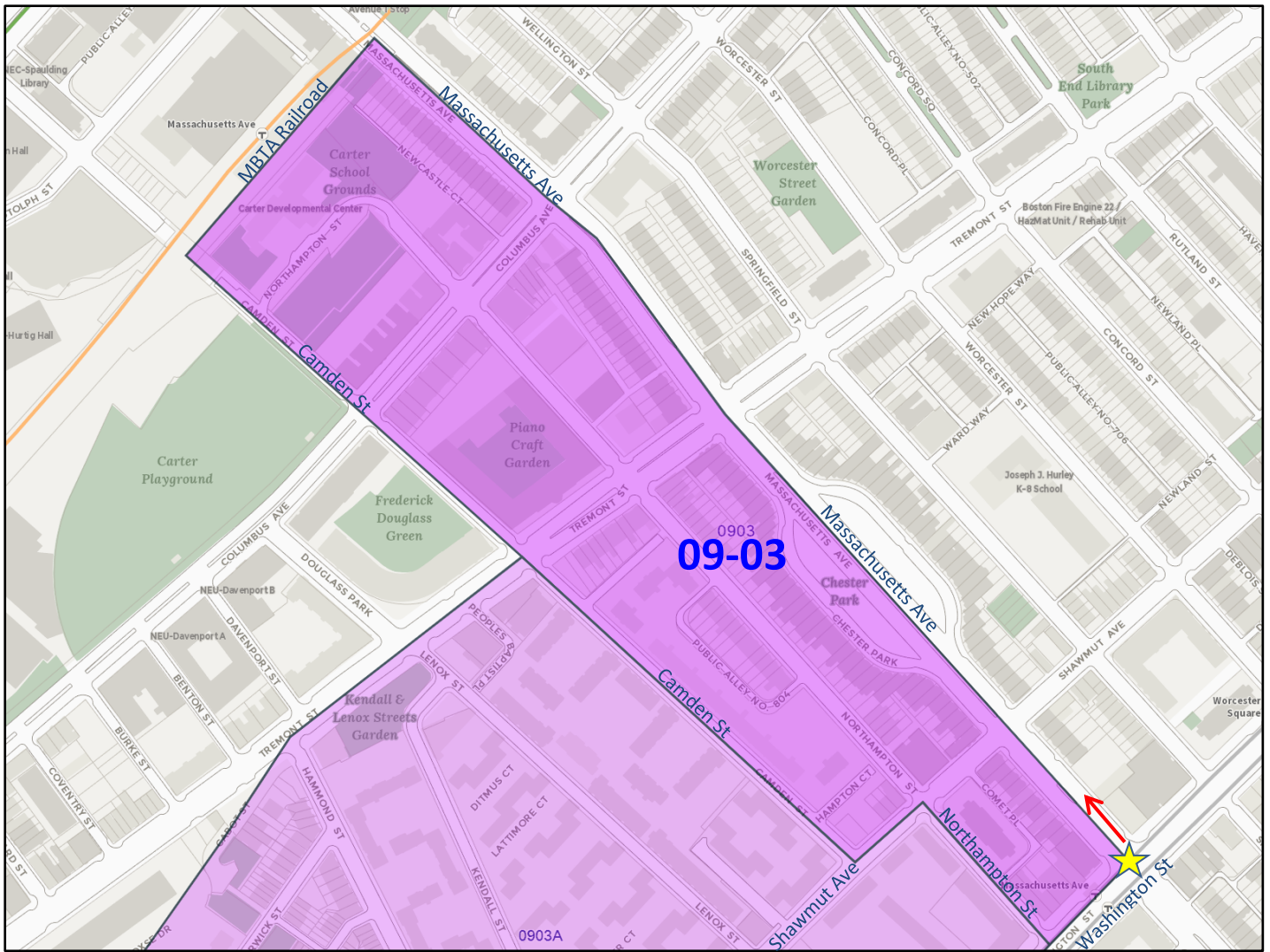
### Ward 9 Precinct 3 – Current

Beginning at the junction of Washington Street and Massachusetts Avenue, thence through the middle line of Massachusetts Avenue to the roadbed of the MBTA Rapid Transit Line (Orange Line), thence through the middle line of said roadbed to Camden Street, thence through the middle line of Camden Street to Tremont Street, thence through the middle line of Tremont Street to Cabot Street, thence through the middle line of Cabot Street and Cabot Street Extended to Windsor Street Extended, thence through the middle line of Windsor Street Extended to Windsor Street, thence through the middle line of Windsor Street to Shawmut Avenue, thence through the middle line of Shawmut Avenue to the southerly property line of the Madison Street lot, thence along said line to the southerly property line of the Ball Street lot, thence along said line to Washington Street, thence through the middle line of Washington Street to the point of beginning.



## Proposed Ward 9 Precinct 3 & 3A - Overview

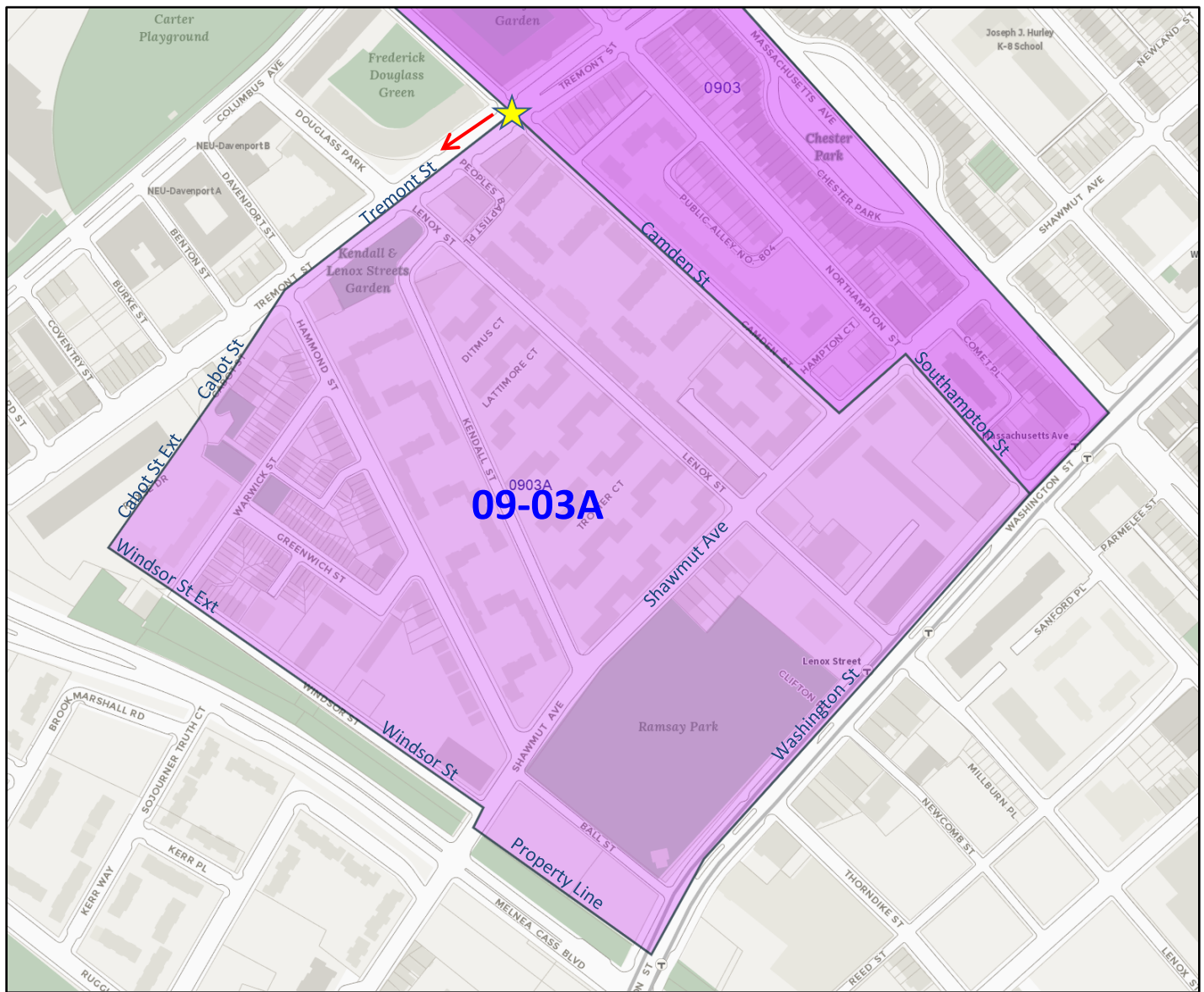




### Ward 9 Precinct 3 – Proposed

Beginning at the junction of Washington Street and Massachusetts Avenue, thence through the middle line of Massachusetts Avenue to the roadbed of the MBTA Rapid Transit Line (Orange Line), thence through the middle line of said roadbed to Camden Street, thence through the middle line of Camden Street to Shawmut Avenue, thence through the middle line of Shawmut Avenue to Northampton Street, thence through the middle line of Northampton Street to Washington Street, thence through the middle line of Washington Street to the point of beginning.





### Ward 9 Precinct 3A – Proposed

Beginning at the junction of Camden Street and Tremont Street, thence through the middle line of Tremont Street to Cabot Street, thence through the middle line of Cabot Street to Cabot Street Extended, thence through the middle line of Cabot Street Extended to Windsor Street Extended, thence through the middle line of Windsor Street Extended to Windsor Street, thence through the middle line of Windsor Street to Shawmut Avenue, thence through the middle line of Shawmut Avenue to the southerly property line of the Madison Street lot, thence along said line to the southerly property line of the Ball Street Lot, thence along said line to Washington Street, thence through the middle line of Washington Street to Northampton Street, thence through the middle line of Northampton Street to Shawmut Avenue, thence through the middle line of Shawmut Avenue to Camden Street, thence through the middle line of Camden Street to the point of beginning.

<b>Sub-Precinct Resident and Voter Count</b>		
<b>Ward &amp; Precinct</b>	<b>Resident Count</b>	<b>Voter Count</b>
Ward 3 Precinct 6 Current	6177	4536
Ward 3 Precinct 6 Proposed	2828	2156
Ward 3 Precinct 6A Proposed	3349	2380
Ward 3 Precinct 7 Current	4062	3787
Ward 3 Precinct 7 Proposed	2142	1962
Ward 3 Precinct 7A Proposed	1920	1825
Ward 3 Precinct 8 Current	10621	6138
Ward 3 Precinct 8 Proposed	2172	1646
Ward 3 Precinct 8A Proposed	4385	2448
Ward 3 Precinct 8B Proposed	4064	2044
Ward 5 Precinct 1 Current	6476	4360
Ward 5 Precinct 1 Proposed	2427	2097
Ward 5 Precinct 1A Proposed	4049	2263
Ward 6 Precinct 1 Current	6682	5817
Ward 6 Precinct 1 Proposed	4414	3763
Ward 6 Precinct 1A Proposed	2268	2054
Ward 9 Precinct 3 Current	3708	3159
Ward 9 Precinct 3 Proposed	1725	1509
Ward 9 Precinct 3A Proposed	1983	1650