

The background image shows a park scene with a large, leaf-covered grassy area in the foreground. In the middle ground, there is a low, curved stone wall or archway. Behind it, there are several trees with bare branches, suggesting autumn or winter. In the background, there are multi-story buildings and a street with parked cars. The sky is overcast.

Improvements to **KENMORE BLOCK** Community Briefing



MEETING RECORDING



The Boston Parks and Recreation Department will be recording the meeting and posting to our project webpage for those who are unable to attend the Zoom meeting live.

It is possible that participants may also be recording the meeting with their phones cameras or other devices. If you do not wish to be recorded during this meeting, please keep your microphone muted and camera off.

Please share with your neighbors and friends,
WWW.BOSTON.GOV/KENMORE-BLOCK

VIRTUAL MEETING ETIQUETTE

We want to ensure this conversation is a pleasant experience for all and that all community members/stakeholders are comfortable sharing their comments, questions and feedback.

Please be respectful and mindful of each other's time when asking questions/ providing comments, so that all attendees are able to participate in the meeting.

Keep questions/ comments project-specific and not personal to yield solution-driven discussion.

Please wait until all attendees have had the opportunity to ask a question/ provide a comment before providing additional questions/ comments.

*You can always set up a conversation with **Amy Linné**, amy.linne@boston.gov, to further discuss the project or process.*

ZOOM TIPS

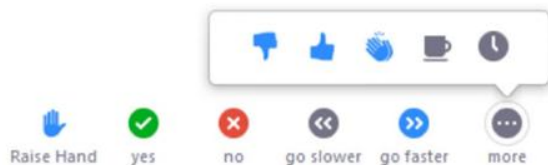
Here is how you can participate during the question and answer part of the presentation.

DURING THE PRESENTATION:



VIA WEB:

Turn video on / off.



To use these non-verbal options click on participants (bottom of screen); these options will pop up in side bar.

DURING THE Q&A:



JOINING VIA PHONE?

Use *9 to raise hand to ask for audio / video permission to ask questions or provide comments.



VIA WEB:

Chat to ask questions / comments or provide responses to poll questions



Raise hand to ask for audio / video permission to ask questions or provide comments.

AGENDA

1

PROJECT TEAM INTRODUCTION

2

PROJECT SCHEDULE

3

PROJECT BRIEFING

4

CLOSING REMARKS & NEXT STEPS

PROJECT TEAM

AMY LINNÉ

PROJECT MANAGER

amy.linne@boston.gov or 617-961-3045

MY'KEL MCMILLEN

OUTREACH COORDINATOR, EXTERNAL AFFAIRS

corey.mcmillen@boston.gov or 617-201-1294

OFFICE OF NEIGHBORHOOD SERVICES

MACCON BONNER

KENMORE LIAISON

maccon.bonner@boston.gov

REBECCA McKEVITZ

DIRECTOR OF CAPITAL PROJECTS & PARKS CARE

Friends of the Public Garden

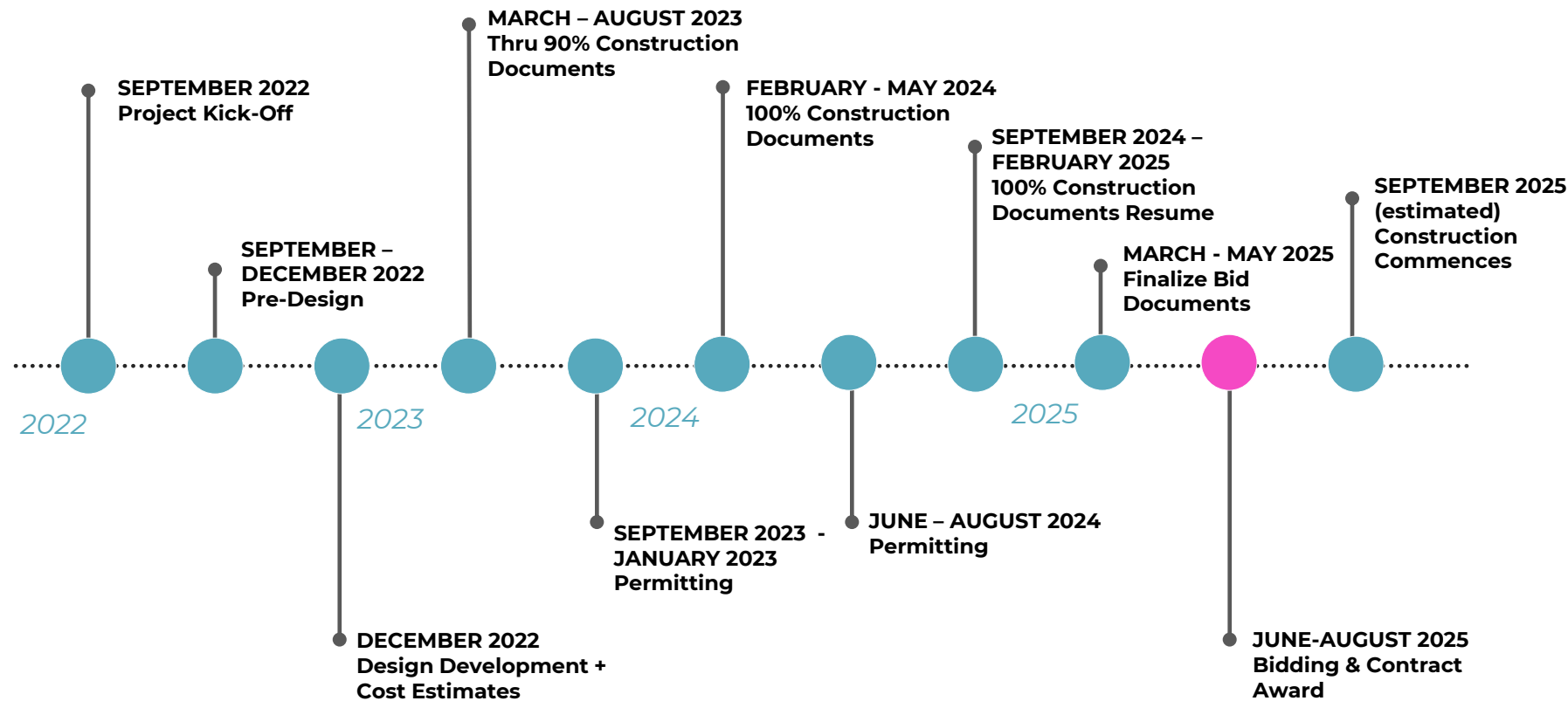
CASSIE BETHONEY, RLA

PROJECT MANAGER

Weston & Sampson



PROJECT SCHEDULE



PUBLIC MEETINGS AND PERMITTING

2022

- **Project Kickoff Meeting** (9/26/2022)
- **Boston Transportation Department Coordination Meeting** (10/20/2022)
- **Community Presentation / Project Briefing #1** (11/15/2022)
- **Boston Transportation Department Coordination Meeting** (12/15/2022)

2023

- **MBTA Coordination Meeting** (1/26/2023)
- **Kenmore Abbey Community Presentation #2** (2/7/2023)
- **Boston Landmarks Design Review Hearing** (2/28/2023)
- **Boston Arts Commission Meeting** (3/14/2023)

2024

- **Boston Landmarks Commission Hearing and Approval** (3/26/2024)
- **MBTA License to Entry Approval** (8/14/2024)
- **Department of Conservation and Recreation Construction Access Approval** (9/26/2024)

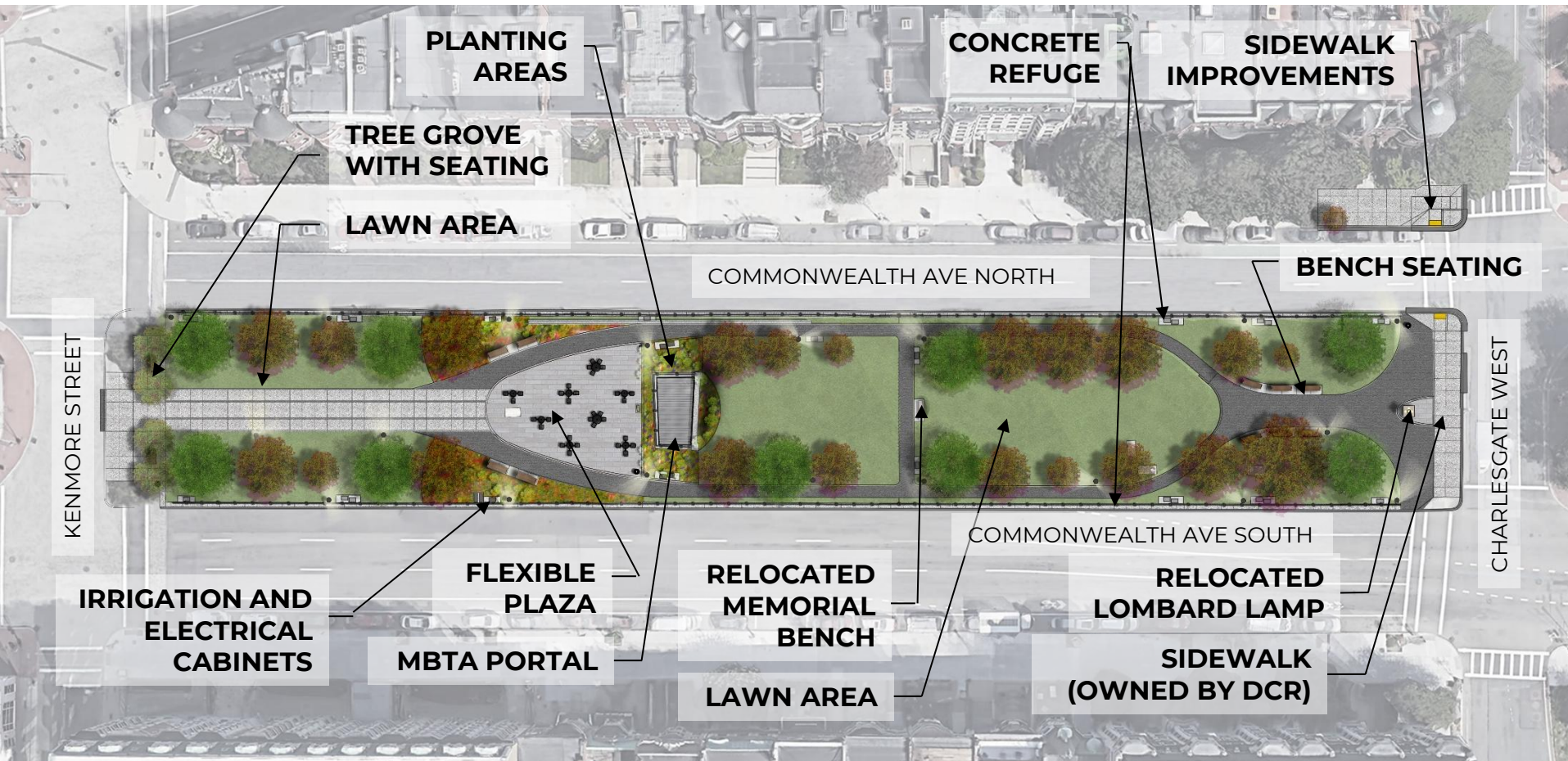
2025

- **Boston Public Improvements Commission Hearing and Approval** (3/13/2025)
- **Community Briefing #3** (7/10/2025)

● Stakeholder and community meetings

● Permitting approvals, meetings, and hearings

PROPOSED SITE PLAN



POTENTIAL PEDESTRIAN DETOUR PLAN

PLEASE NOTE: The Awarded Contractor will be applying for a permit for the pedestrian detour plan. As part of this permit, revisions to this plan may be required.



LEGEND

- Limit of Work
- Red Rectangle Sidewalk Closure
- Yellow Rectangle Temporary Crosswalk
- Red Circle with Black Border Temporary ADA Ramp
- Pedestrian Detour Route
- Blue Line Pedestrian Channeling Device / Jersey Barriers

EXISTING TREES BEING REMOVED



Zelkova serrata
(Zelkova)
19" caliper
Poor Condition



Gleditsia triacanthos
(Honeylocust)
4" caliper





THANK YOU!

Comments and questions?

