

CONGRESS STREET IN FORT POINT - FINAL DESIGN

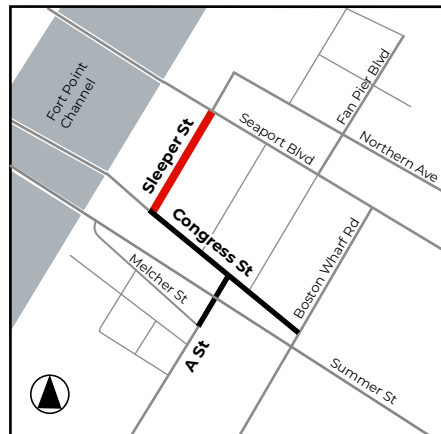
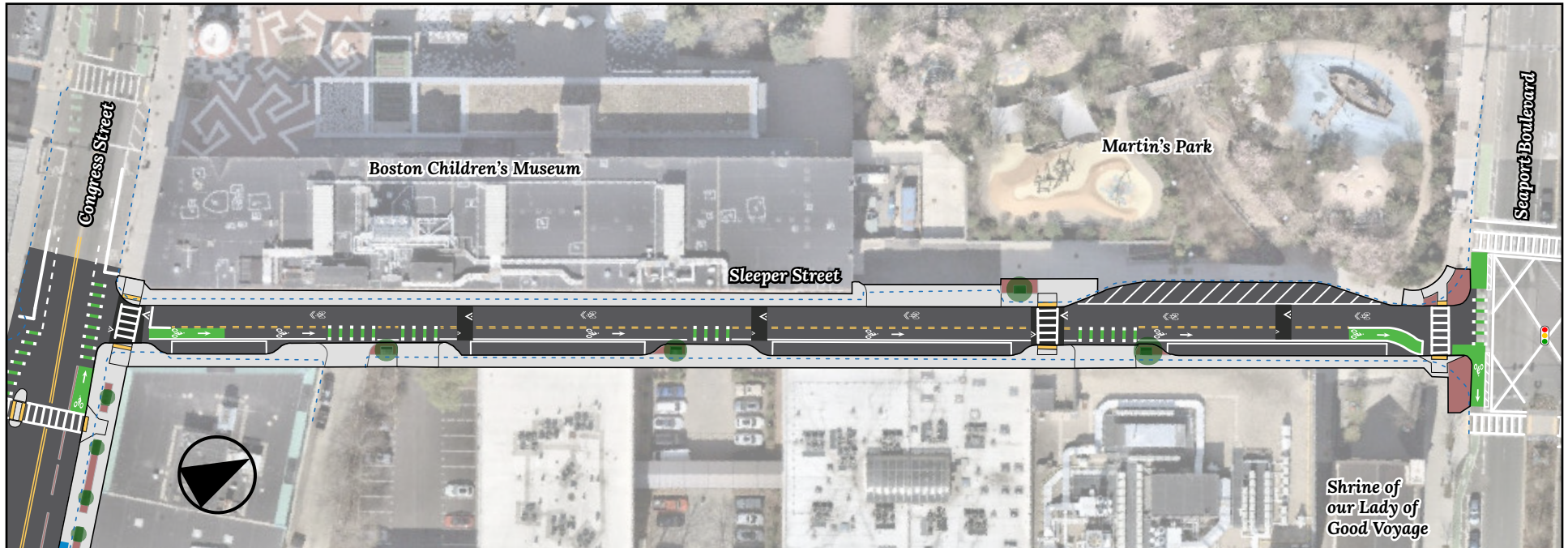
Overhead view rendering. Published 09/30/2025



City of Boston
Transportation



City of Boston
Public Works



SLEEPER STREET

LEGEND

| | | | |
|-----------------------|-------------------------|------------------|----------|
| Existing curb extents | Street tree | Speed hump | Concrete |
| Accessible curb ramp | Signalized intersection | Raised crosswalk | Asphalt |
| | | | Brick |

ABOUT THIS ILLUSTRATION

This illustration represents our final design for the reconstruction of Congress Street, Sleeper Street, and A Street project. Details have been simplified for readability. This document is for informational purposes only; it is not drawn to scale and is not for construction.

Details are subject to change. For more information, visit

<https://www.boston.gov/departments/public-works/project/congress-street-fort-point>

CONGRESS STREET IN FORT POINT - FINAL DESIGN

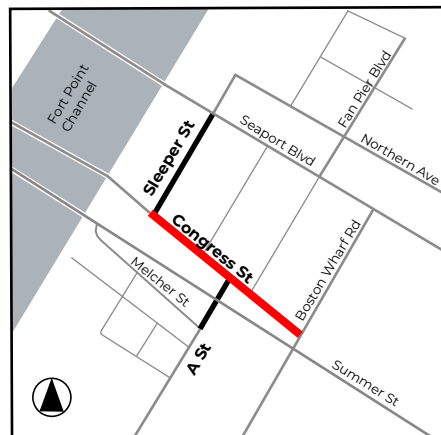
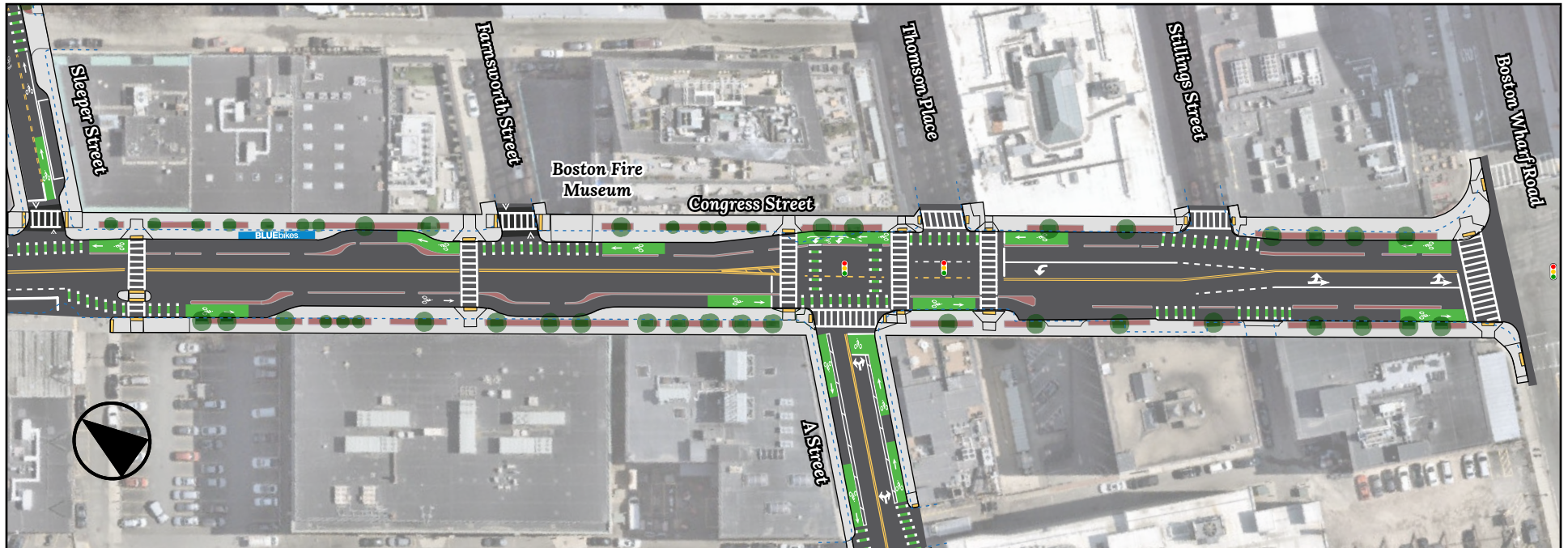
Overhead view rendering. Published 09/30/2025



City of Boston
Transportation



City of Boston
Public Works



CONGRESS STREET

LEGEND

| | | | |
|-----------------------|-------------------------|------------------|----------|
| Existing curb extents | Street tree | Speed hump | Concrete |
| Accessible curb ramp | Signalized intersection | Raised crosswalk | Asphalt |
| | | | Brick |

ABOUT THIS ILLUSTRATION

This illustration represents our final design for the reconstruction of Congress Street, Sleeper Street, and A Street project. Details have been simplified for readability. This document is for informational purposes only; it is not drawn to scale and is not for construction.

Details are subject to change. For more information, visit

<https://www.boston.gov/departments/public-works/project/congress-street-fort-point>

CONGRESS STREET IN FORT POINT - FINAL DESIGN

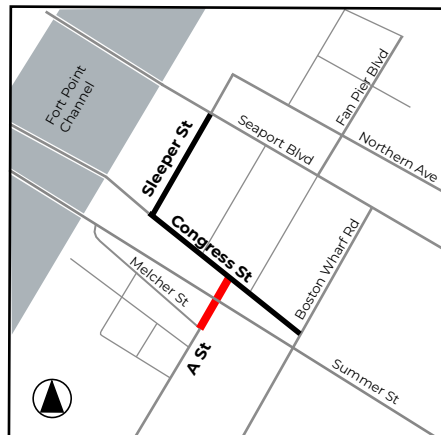
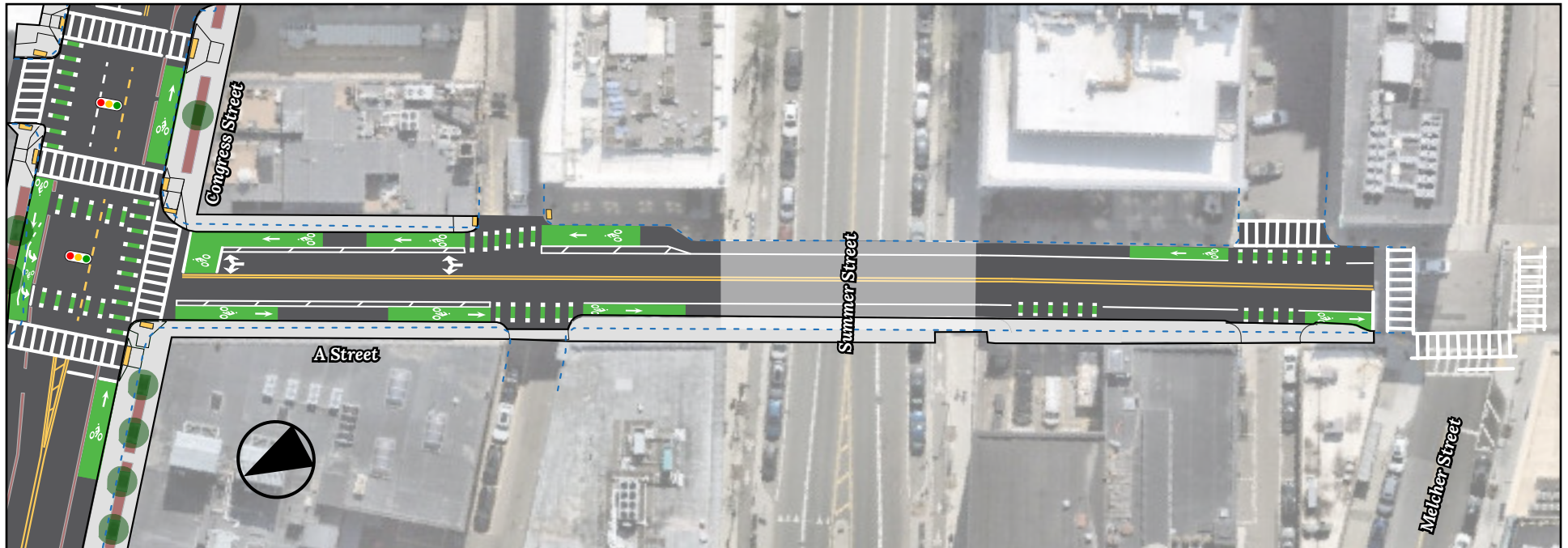
Overhead view rendering. Published 09/30/2025



City of Boston
Transportation



City of Boston
Public Works



A STREET

LEGEND

| | | | | | | | |
|--|-----------------------|--|-------------------------|--|------------------|--|----------|
| | Existing curb extents | | Street tree | | Speed hump | | Concrete |
| | Accessible curb ramp | | Signalized intersection | | Raised crosswalk | | Asphalt |
| | | | | | | | Brick |

ABOUT THIS ILLUSTRATION

This illustration represents our final design for the reconstruction of Congress Street, Sleeper Street, and A Street project. Details have been simplified for readability. This document is for informational purposes only; it is not drawn to scale and is not for construction.

Details are subject to change. For more information, visit

<https://www.boston.gov/departments/public-works/project/congress-street-fort-point>