


STREET DESIGN ACTIVITY BOOK



WORD SEARCH

G T R A I S E D C R O S S W A L K Y U P
R A C C E S S I B I L I T Y Q H J K L O
E S D F G H J K L Z X C V B N M Q W E I
E C U R B E X T E N S I O N A S D F G U
N H J K L Z X C V B N M Q W E R T Y U Y
I B I O S W A L E M N B V C X Z A S D T
N R T Y U I O P A S D F G H J K L Q W R
F C H I C A N E V B N M A S D F G H J E
R O U N D A B O U T P O I U Y T R E W W
A M N B V C X Z A S D F G H J K L Q W Q
S P E E D H U M P S O I U Y T R E W Q E
T A S D F G H J K L Z X C V B N M A S R
R C R O S S I N G I S L A N D H J K L T
U Q W E R T Y U I O P A S D F G H J K Y
C P E D E S T R I A N Z X C V B N M A U
T O I U Y T R E W Q A S D F G H J K L I
U S A F E T Y X C V B N M Q W E R T Y O
R L K J H G F D S A Q W E R T Y U I O P
E M N B V C X Z A S D F G H J K L Q W E


- RAISED CROSSWALK
- SAFETY
- ACCESSIBILITY
- CURB EXTENSION

- GREEN INFRASTRUCTURE
- BIOSWALE
- CHICANE
- CROSSING ISLAND



- PAVING
- SPEED HUMPS
- PEDESTRIAN
- ROUNDABOUT

WHERE CAN I GOT WITH MY BIKE?


Color all the places you want to bike to!



FRIEND'S HOUSE



HEALTH CENTER



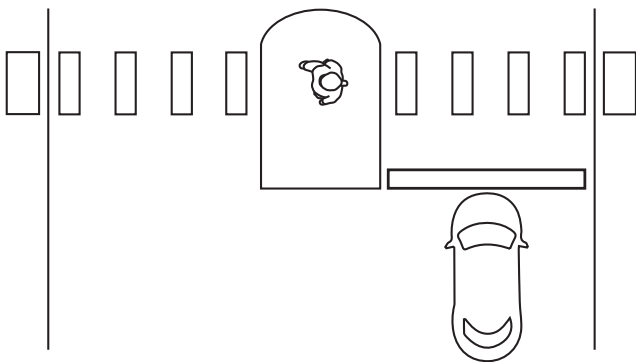
PLAYGROUND



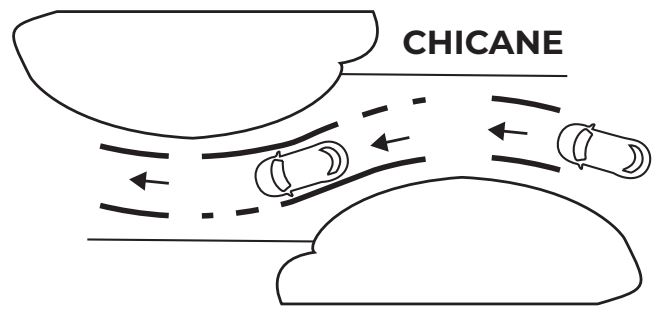
STREET SAFETY DESIGN TOOLKIT

These are some of the tools the City uses to make streets safer for everyone! Color the ones you have seen in Boston!


CROSSING ISLAND



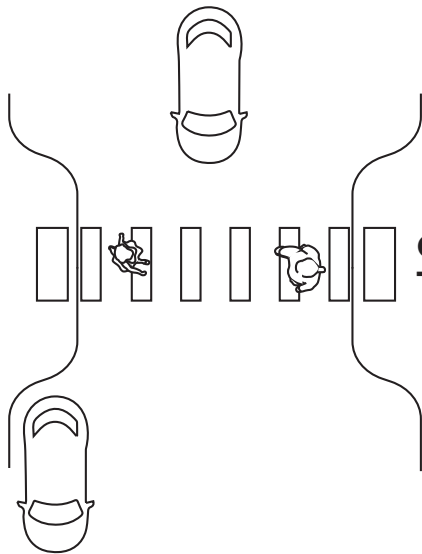
CHICANE



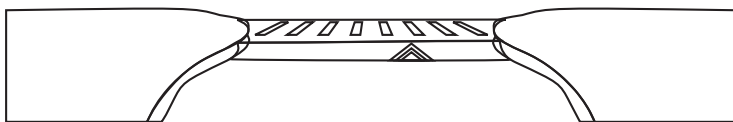
SPEED HUMPS



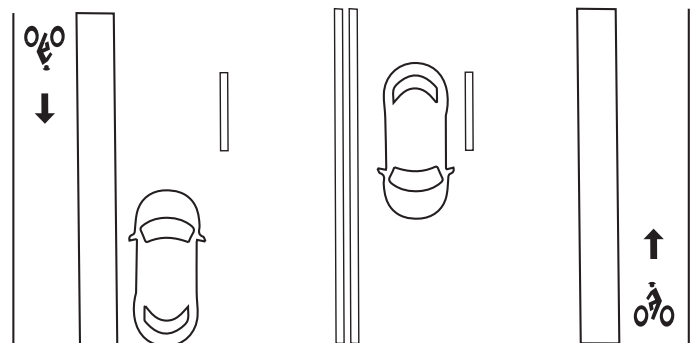
CURB EXTENSION



RAISED CROSSWALK

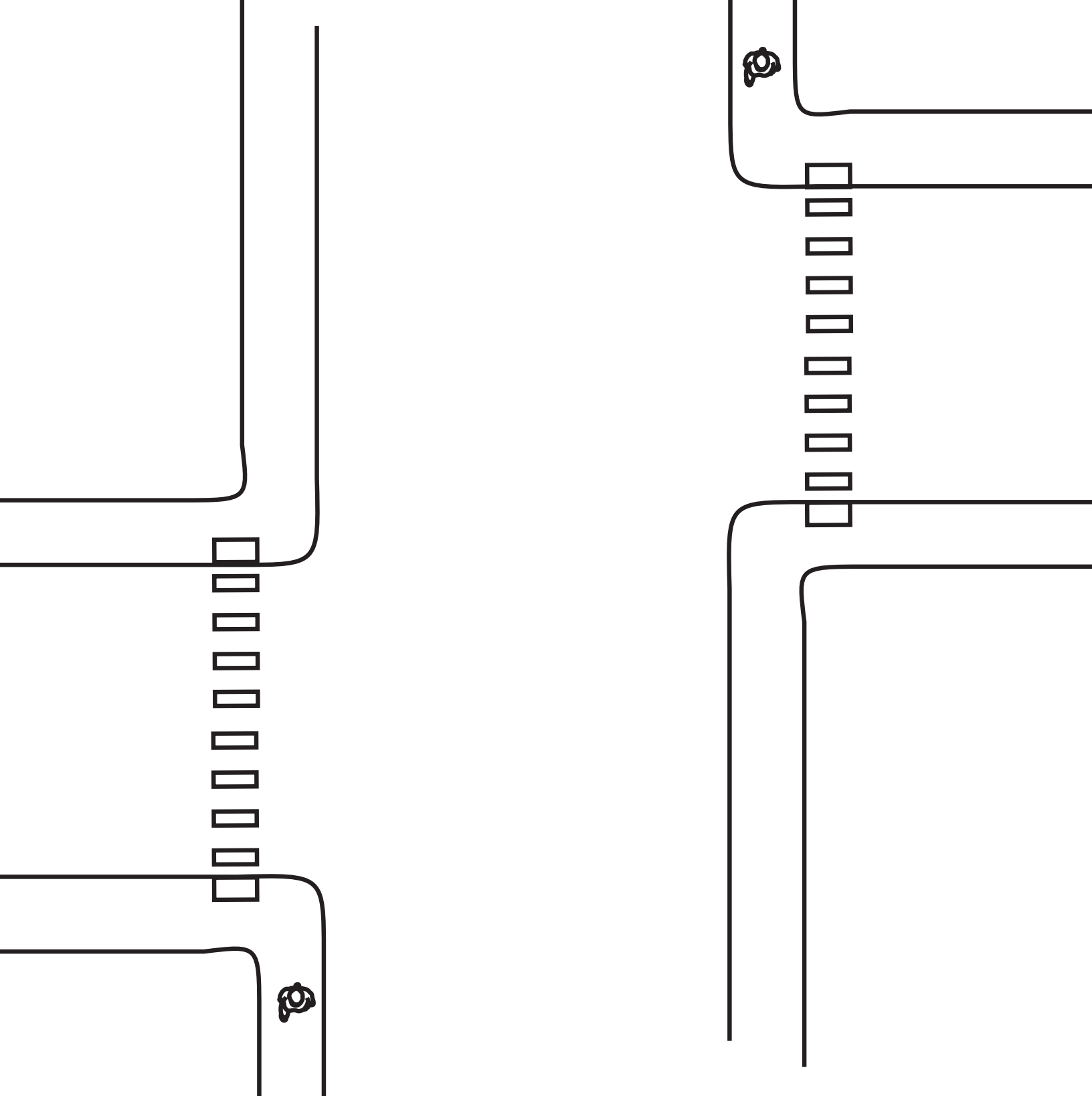


SEPARATED BIKE LANES



DESIGN A SLOW STREET

The City uses many different tools to make streets slower, safer, and calmer for all. Check out your toolkit on the last page and help us design a calmer intersection!





To learn more, visit boston.gov/street-safety-toolkit