ATLAS
OF THE
CITY OF BOSTON
BOSTON PROPER
AND BACK BAY

ATLAS

OF

The CITY of "1938"

BOSTON

BOSTON PROPER AND BACK BAY

FROM ACTUAL SURVEYS AND OFFICIAL PLANS

PUBLISHED BY

G. W. BROMLEY and Co.

914 WALNUT ST.
Philadelphia.

1938

1938

BOSTON PROPER STREET INDEX

STREET	HOUSE NO.	PLATE
ABERDEEN ST.	7-28	35
Acorn St.	1A-8	2
Acton St. fr. 1251 Washington St.		17
Adams Ct.		17
Adams Pl. fr. 13 N. Anderson St.		3
Agassiz Rd.		33
Albany St.	4-32	12
Albany St.	9-31	11
Albany St.	176-274	13
Albany St.	45-251	14
Albany St.	259-527	16
Albany St.	514-636	26
Albany St.	650-774	27
Albany St.	803-885	29
Albemarle St. fr. 196 St. Botolph St.		24
Albion St.	1-104	18
Alden Ct. fr. 4 Alden St.		4
Alden St.	1-9	4
Aldine St. fr. 15 Hathaway St.		12
Allen Ct. fr. 35 Allen St.		5
Allen Pl. fr. 37 Allen St.		5
Allen St.	8-64	3
Allen St.	1-76	5
Allston Pl. fr. 22 Allston St.		1
Allston St.	3-51	1
Anderson St.	7-24	3
Anderson St.	27-66	2
Anderson Pl. fr. 20 Anderson St.		3
Anderson St. N.	11-36	3
Andrews Pl. fr. 11 Andrews St.		26
Andrews St. fr. 70 E. Canton St.		26
Anthony Pl. fr. N. Hanover Ct.		8
Appleton St.	3-11	18
Appleton St.	10-126	19
Appleton St.	131-151	25
Arch Pl.		8
Arch St.	22-68	10
Arch St.	83-130	11
Arlington St.	1-20	20
Arlington St.	21-140	15
Arlington St.	137-161	18
Arlington Ter. fr. 15 Pelham St.		17
Arnold St.	2-33	29
Arundel St.	15-23	35
Ash St.	20-36	14
Ashburton St.	1-24	1
Ashby St.		35
Ashland St.	1-20	5
Asylum St.	1-11	14
Atlantic Ave.	8-148	8
Atlantic Ave.	138-344	9
Atlantic Ave.	344-545	10
Atlantic Ave.	549-769	12
Auburn Ct. fr. 196 Cambridge St.		3
Auburn St.	4-65	5
Avenue Louis Pasteur		36
Avery Pl. fr. 17 Avery St.		11
Avery St.	2-36	11
Avon St.	7-57	11
BACK ST.		20
Back St.		21
Back St.		22
Back St.		34
Back St.		35
Baker's Al. fr. 192 North St.		8
Baldwin Pl. fr. 116 Salem St.		6
Bangs Al. fr. 20 Kilby St.		9
Barrett St.	1-29	8
Bartlett Pl. fr. 98 Salem St.		6
Barton Ct. fr. 90 Brighton St.		5
Barton St.	1-77	5
Bates Pl. fr. 9 Stuart St.		14
Battery St.	3-42	7
Batterymarch St.	4-50	9
Batterymarch St.	1-84	10
Bay St. fr. 56 Fayette St.		18
Bay State Rd.	5-147	34
Bay State Rd.	152-338	35
Beach St.	4-81	11
Beach St.	85-144	12
Beacon St.	1-34	1
Beacon St.	35-91	2
Beacon St.	92-255	20
Beacon St.	236-429	21
Beacon St.	435-538	22
Beacon St.	583-805	34
Beacon St.	776-924	35
Beaver Pl.		20
Beaver Pl.	7-45	2
Beaver St.		2
Beaver St.		20
Bedford St.	3-140	11
Bedford St.	89-105	12
Belcher Lane fr. 199 High St.		10
Bellingham Pl. fr. 85 Revere St.		2
Belvidere St.	2-108	24
Bennet Pl. fr. 38 Bennet St.		14
Bennet Pl. N. fr. 8 N. Bennet St.		8
Bennet St.	5-51	14
Bennet St. N.	8-18	8
Bennet St. N.	1-48	7
Benton St.	6-29	30
Berkeley St.	9-119	18
Berkeley St.	143-217	15
Berkeley St.	30-218	19
Berkeley St.	225-306	20
Beverly St.	14-148	6
Billerica St.	1-65	5
Blackstone St.	1-117	8
Blackstone St.	52-172	4
Blackstone St.	133-175	6
Blackwood St.	2-17	24
Blagden St.	21-28	23
Blandford St.	20-24	34
Blandford St.	23-25	35
Blossom Ct. fr. 5 Blossom St.		3
Blossom St.	5-62	3
Board Al. fr. 237 Hanover St.		8
Bond St. fr. 2 Milford St.		17
Bosworth St. fr. 98 Tremont St.		1
Bowdoin St.	9-156	1
Bowker St.	1-51	4
Boylston Pl. fr. 124 Boylston St.		15
Boylston Sq. fr. 657 Washington St.		11
Boylston St.	1-62	11
Boylston St.	74-426	15
Boylston St.	351-607	20
Boylston St.	452-532	19
Boylston St.	645-939	21
Boylston St.	688-712	23
Boylston St.	998-1046	24
Boylston St.	943-1111	22
Boylston St.	1064-1154	32
Boylston St.	1163-1365	33
Boylston St.	1358-1390	36
Braddock Park	1-43	23
Bradford St. fr. 47 Waltham St.		17
Branch St.		2
Brattle Sq.	15-27	4
Brattle St.	6-55	4
Brick Al. fr. 137 North St.		8
Bridge Ct. fr. 19 N. Anderson St.		3
Briggs Pl. fr. 242 Shawmut Ave.		17
Brighton St.	20-143	5
Brighton St. Ave. fr. 105 Brighton St.		5
Brighton St. Pl. fr. 70 Brighton St.		5
Brimmer St.	2-73	2
Bristol St.	15-101	16
Broad St.	2-136	9
Broad St.	83-181	10
Broadway	2-140	15
Broadway	149-165	18
Broadway	156-298	14
Broadway	359-375	13
Bromfield St.	1-75	1
Brookline Ave.	3-61	34
Brookline Ave.	47-164	33
Brookline Ave.	132-291	36
Brookline St. E.	2-110	26
Brookline St. W.	49-71	26
Brookline St. W.	73-206	25
Brown St. fr. 70 Hunneman St.		29
Buckingham St.	12-48	19
Bulfinch Pl.	2-6	4
Bulfinch Pl.	7-10	1
Bulfinch St.	2-10	4
Bulfinch St.	12-24	1
Bumstead Ct. fr. 23 Boylston St.		11
Burbank St.	9-75	32
Burke St.	7-18	30
Burlington Ave.	2-40	33
Bush St. fr. 92 E. Canton St.		26
Bussey Pl. fr. 101 Arch St.		11
Butler Row fr. 1 Chatham Row		9
Butler Sq. fr. 57 Chatham St.		9
Byron St.	1-15	2
CABOT ST.	34-74	30
Cambria St.	2-34	24
Cambridge St.	1-109	4
Cambridge St.	106-154	1
Cambridge St.	115-335	3
Cambridge St. Ave. fr.	C'm'ge St.	3
Camden Pl. fr. 1820	gton St.	29
Camden St.	2-40	29
Camden St.	49-213	30
Canal St.	24-184	6
Canton St. Ct. fr. 27 W. Canton St.		26
Canton St. E.	2-120	26
Canton St. Pl. fr. 30 W. Canton St.		26
Canton St. W.	3-35	26
Canton St. W.	43-198	25
Canton St. W.	206-245	23
Carleton St.	3-5	23
Carver St.	6-104	15
Castle St.	46-64	14
Castle St.	88-154	18
Causeway St.	1-72	5
Causeway St.	76-294	6
Cazenove St. fr. 77 Chandler St.		19
Cedar Pl. S. fr. 18 Winchester St.		15
Cedar St. W.	1-86	2
Cedar St. W.	81-103	3
Cedarlane Way fr. 57 Chestnut St.		2
Central St.	5-136	9
Centre St. N.	8-53	8
Central Wharf	32-50	9
Chambers St.	7-64	3
Chambers St.	59-252	5
Chambers St. Ct. fr. 24 Chambers St.		3
Champney Pl. fr. 43 Anderson St.		2
Chandler St.	4-26	18
Chandler St	42-150	19
Change Ave. fr. 50 State St.		4
Change Ave. fr. 60 State St.		9
Chapman Pl. fr. 52 School St.		1
Chardon Ct. fr. 9 Chardon St.		4
Chardon St.	6-84	4
Charlesbank Rd.		3
Charlesgate East	1-64	22
Charlesgate West		22
Charlesgate West		33
Charlesgate West	14-60	34
Charles River Ave.		6
Charles River Ave.		7
Charles River Sq.	1-23	2
Charles St.	3-160	2
Charles St.	141-265	3
Charles St.	325-415	5
Charter St.	1-115	7
Chatel Pl. fr. 165 Friend St.		6
Chatham Row fr. 136 State St.		9
Chatham St.	1-66	9
Chauncy St.	1-117	11
Cherry St. fr. 1045 Washington St.		14
Chestnut St.	1-142	2
Chickering Pl. fr. 566 Washington St.		11
Church St.	6-28	18
Church St.	7-100	15
City Hall Ave.	4-16	1
Claremont Park	1-36	28
Claremont St.		24
Claremont St.	1-4	28
Clarendon St.	6-23	17
Clarendon St.	20-206	19
Clarendon St.	214-285	20
Clark St.	24-44	7
Clark St.	5-49	8
Clearway St.	4-64	24
Cleveland Pl. fr. 17 Snow Hill St.		7
Clifton Pl. fr. 1919 Washington St.		29
Clinton St.	4-124	8
Clinton St.	43-125	9
Cobb St.	5-25	14
Collamore Pl. fr. 85 Salem St.		8
Colony St. fr. 60 Fellows St.		29
Columbia St.	3-29	11
Columbia St.	12-20	12
Columbus Ave.	1-204	15
Columbus Ave.	185-335	19
Columbus Ave.	345-485	23
Columbus Ave.	350-488	25
Columbus Ave.	495-599	28
Columbus Ave.	604-795	30
Columbus Sq.	3-11	25
Comet Pl. fr. 540 Shawmut Ave.		29
Commerce St.	1-127	9
Commercial Ct. fr. 484 Com'cial St.		7
Commercial St.	2-47	9
Commercial St.	38-310	8
Commercial St.	316-602	7
Commercial Wharf N.	22-93	8
Commercial Wharf S.	5-68	8
Common St.	1-41	14
Commonwealth Ave.	2-152	20
Commonwealth Ave.	160-310	21
Commonwealth Ave.	311-416	22
Commonwealth Ave.	461-598	34
Commonwealth Ave.	605-787	35
Compton St.	7-33	14
Compton St.	2-97	18
Concord Pl. fr. 109 Worcester St.		28
Concord Sq.	1-47	28
Concord St. E.	12-91	27
Concord St. W.	68-89	27
Concord St. W.	96-162	28
Congress St.	3-5	4
Congress St.	7-288	10
Congress St.	219-303	12
Connolly St. fr. 45 Fellows St.		29
Coolidge Ave. fr. 118 Cambridge St.		1
Cooper St.	1-59	6
Copps Hill Ter. fr. 91 Charter St.		7
Corey Ave. fr. 20 Ash St.		14
Corn Ct. fr. 10 Merchants Row		9
Cornhill	1-91	4
Cornhill Ct. fr. 201 Washington St.		1
Corning St.	3-25	14
Corning St.	27-67	18
Cortes St. fr. 117 Berkeley St.		18
Cotting Ct. fr. 6 Cotting St.		5
Cotting St.	5-20	5
Cotton Pl. fr. 102 Purchase St.		10
Court Ave. fr. 9 Court Sq.		1
Court Sq.	7-40	1
Court St.	12-46	1
Court St.	1-65	4
Coventry St.	2-8	30
Crab Al. fr. 4 Batterymarch St.		9
Creek Sq. fr. 70 Blackstone St.		4
Crescent Ct. fr. 276 Friend St.		6
Crosby Pl. fr. 64 W. Canton St.		25
Cross St.	8-50	6
Cross St.	57-150	8
Cumberland St.	1-30	24
Cummington St.	19-124	35
Cumston Pl. fr. 460 Shawmut Ave.		27
Cumston St. fr. 79 W. Concord St.		27
Cunard St.	29-41	30
Curve St.	21-45	14
Cushman Ave. fr. 101 Leverett St.		5
Custom Ho. St.	1-24	9
DALTON ST.	1-95	24
Dartmouth Pl. fr. 65 Dartmouth St.		19
Dartmouth St.	3-31	17
Dartmouth St.	6-88A	25
Dartmouth St.	59-185	19
Dartmouth St.	98-208	23
Dartmouth St.	261-321	20
Dartmouth St.	278-330	21
Davenport St.	14-28	30
Davis Pl. fr. 879 Albany St.		29
Dillaway Pl. fr. 59 Charter St.		1
Davis St.	1-26	14
Deacon St. fr. 15 Worcester St.		27
De Blois St. fr. 480 Shawmut Ave.		27
Decatur St. fr. 367 Harrison Ave.		16
Dedham St. E.	4-60	17
Dedham St. E.	7-130	26
Dedham St. W.	15-105	17
Dedham St. W.	8-32	26
Dedham St. W.	46-98	25
Deerfield St.	11-19	34
Derby Pl. fr. 1939 Washington St.		29
Derne St.	2-32	1
Devonshire St.	1-33	4
Devonshire St.	42-240	10
Devonshire St.	211-291	11
Devonshire St.	243-300	12
Dillaway St. fr. 10 Dore St.		14
Dillon St. fr. 29 Sawyer St.		30
Dilworth St.	3-24	30
Dingley Pl. fr. 29 Fayette St.		15
Doane St.	5-37	9
Dock Sq.	1-13	4
Dorchester Ave.	5-139	12
Dorchester Ave.	33-35	13
Dore St. fr. 242 Tremont St.		14
Douglass St. fr. 147 Endicott St.		6
Dover St.	1-88	18
Dover St.	91-320	16
Drapers Lane fr. 2 Ivanhoe St.		17
Drisko St.		31
Durham St.	1-18	24
Dwight St.	4-56	17
Dwight St.	5-61	18
EAST ST.	4-24	12
East St. Pl. fr. 9 East St.		12
Eastern Ave.	1-67	8
Eaton St.	1-27	3
Edgerly Pl. fr. 44 Winchester St.		15
Edgerly Rd.	6-58	32
Edinboro St.	1-40	11
Edison Al. fr. 514 Atlantic Ave.		10
Eliot Pl. fr. 67 Stuart St.		11
Eliot St.	3-52	15
Elm St.	1-66	4
Embankment Rd.		2
Embankment Rd.		20
Embankment Rd.	14-32	3
Emerald St.	1-84	18
Endicott Ct. fr. 178 Endicott St.		6
Endicott St.	1-225	6
Essex Pl. fr. 135 Essex St.		11
Essex Pl. fr. 141 Essex St.		12
Essex St.	1-135	11
Essex St.	140-220	12
Essex St.	1560	35
Essex St. Ct. fr. 166 Essex St.		12
Estes Pl. fr. 204 Summer St.		12
Evans Way	31	36
Exchange Pl. fr. 30 Congress St.		10
Exeter Pl.	2-7	11
Exeter St.	1-37	21
Exeter St.	84-96	23
Export St. fr. 116 Broad St.		9
FABIN ST. fr. 8 Ivanhoe St.		25
Fairfield Pl. fr. 10 Harris St.		7
Fairfield St.	1-44	21
Fairweather St. fr. 66 Reed St.		29
Falmouth St.	22-107	24
Faneuil Hall Sq.	1-32	9
Fay St. fr. 413 Harrison Ave.		16
Fayette Ct. fr. 603 Washington St.		11
Fayette St.	4-39	15
Fayette St.	40-56	18
Federal Ct. fr. 121 Federal St.		12
Federal Pl. fr. 675 Atlantic Ave.		12
Federal St.	1-120	10
Federal St.	109-181	12
Fellows Ct. fr. 15 Fellows St.		29
Fellows Pl. fr. 60 Fellows St.		29
Fellows St.	3-106	29
Fencourt St. fr. 230 Hemenway St.		31
Fenway	8-84	32
Fenway	280-300	36
Ferry St.	1-41	8
Flagg St. fr. 1844 Washington St.		29
Fleet St.	3-64	8
Florence St.	2-18	14
Florence St. fr. 359 Harrison Ave.		16
Follen St.	6-25	23
Fords Run		9
Forsyth Park fr. 114 Forsyth Way		31
Forsyth St.	17-110	31
Forsyth Way	114-140	31
Foster St. fr. 45 Charter St.		7
Fountain Pl. fr. 424 Hanover St.		7
Franklin Ave. fr. 30 Cornhill		4
Franklin St.	14-33	1
Franklin St.	41-93	11
Franklin St.	42-297	10
Franklin St.	310-312	9
Freeman Pl. fr. 15A Beacon St.		1
Friend St.	1-142	4
Friend St.	129-269	6
Fruit St.	10-95	3
Fullerton St.		33
Fulton Pl. fr. 147 North St.		8
Fulton St.	2-185	8
GAGE ST. fr. 69 Northampton St.		29
Gainsborough St.	1-110	31
Gainsborough St.	69-115	32
Garden St.	3-31	3
Garden St.	33-57	2
Garland Pl. fr. 2 Garland St.		18
Garland St. fr. 192 Shawmut Ave.		18
Garrison St.	6-27	23
Genesee St.	1-48	14
Gilbert Pl. fr. 218 Summer St.		12
Gloucester Pl. fr. 377 Harrison Ave.		16
Gloucester St.	1-52	21
Goodridge's Al. fr. 41 Charter St.		7
Goodwin Pl. fr. 73 Revere St.		2
Granby St.	25	35
Grant Pl. fr. 10 Camden St.		29
Gray St. fr. 35 Clarendon St.		19
Green St. fr. 31 Cambridge St.		4
Green St.	56-88	3
Green St.	55-109	5
Greenleaf St.	35-62	31
Greenough Lane fr. 23½ Charter St.		7
Greenwich Park	7-40	28
Greenwich St.	2-57	30
Gridley St. fr. 117 High St.		10
Groton St. fr. 234 Shawmut Ave.		17
Groton St. fr. 230 Shawmut Ave.		18
Grove St.	28-53	2
Grove St.	2-22	3
Grove St. N.	1-32	3
HALE ST.	4-69	4
Hamilton Al. fr. 270 Franklin St.		10
Hamilton Pl. fr. 122 Tremont St.		1
Hammond Ave. fr. 123 Chambers St.		5
Hammond St.	6-115	30
Hammond Ter. fr. 95 Hammond St.		30
Hancock St.	6-77	1
Hancock St.	5-57	3
Hanover Ave. fr. 423 Hanover St.		7
Hanover N. Ct. fr. 228 Hanover St.		8
Hanover Pl. fr. 210 Hanover St.		8
Hanover St.	1-156	4
Hanover St.	155-391	8
Hanover St.	340-519	7
Hanson St.	1-44	17
Harcourt St.	2-17	23
Harlem Pl. fr. 525 Washington St.		11
Harris St.	8-32	7
Harrison Ave.	1-91	11
Harrison Ave.	102-357	14
Harrison Ave.	352-560	16
Harrison Ave.	545-643	17
Harrison Ave.	618-742	26
Harrison Ave.	746-819	27
Harrison Ave.	847-996	29
Harrison Ter. fr. 61 E. Lenox St.		29
Hartford Pl. fr. 133 High St.		10
Hartford St.	1-50	10
Harvard Pl. fr. 311 Washington St.		1
Harvard St.	8-77	14
Harwich St. fr. 29 Yarmouth St.		23
Hathaway St. fr. 188 Sumner St.		2
Haven St. fr. 446 Shawmut Ave.		27
Haven St. W. fr. 79 Rutland St.		25
Haverhill St.	1-129	6
Haviland St.	1-24	32
Haviland Ter. fr. 3 Haviland St.		32
Hawes St. fr. 50 Congress St.		10
Hawkins St.	1-43	4
Hawley Pl. fr. 40 Hawley St.		10
Hawley St.	16-42	10
Hawley St.	19-87	1
Hawley St.	78-90	11
Hawthorne Pl. fr. 1187 Wash'ton St.		18
Haymarket Pl. fr. 24 Avery St.		11
Haymarket Sq.	26-30	4
Haymarket Sq.		6
Hayward Pl.	1-34	11
Head Pl. fr. 179 Tremont St.		11
Hemenway St.	128-238	31
Hemenway St.	2-133	32
Henchman St.	4-24	7
Hereford St.	7-57	22
Hereford St.	12-66	21
Hersey Pl. fr. 21 Essex St.		11
High St.	1-103	12
High St.	88-221	10
High St. Ct. fr. 145 High St.		10
High St. Pl.		10
High St. Pl. fr. 58 High St.		12
Hingham St. fr. 75 Emerald St.		18
Hinsdale St. fr. 47 Cummington St.		35
Holden Ct. fr. 402 Commercial Ave.		7
Holland Pl. fr. 58 [illegible]		14
Holley Sq. fr. 16 Hollis St.		14
Hollis St.	4-34	14
Holmes Al. fr. 58 S. Russell St.		3
Holyoke St.	3-42	23
Howard St.	5-53	4
Howard St.	4-56	1
Hudson St. N.	3-6	7
Hudson St.	3-23	11
Hudson St.	32-147	14
Hull St.	1-80	7
Hunneman St.	8-110	29
Huntington Ave.		19
Huntington Ave.	12-144	23
Huntington Ave.	135-243	24
Huntington Ave.	244-409	31
INDIA PL. fr. 40 India St.		9
India Sq.	2-28	9
India St.	7-81	9
India Wharf	25-41	9
Ipswich St.	17-30	22
Ipswich St.	132-194	33
Irving St.	1-53	2
Irvington St.	2-31	23
Irvington St.	1-31	15
Isabella St.		11
Isabella St. fr. 137 Arlington St.		18
Ivanhoe St. fr. 105 W. Dedham St.		17
Ivanhoe St. fr. 98 W. Dedham St.		25
JACKSON AVE. fr. 75 Charter St.		7
Jackson Pl. fr. 10 Winter St.		11
James St.	1-15	26
James St.	19-21	27
Jarvis St. fr. 87 St. Stephen St.		31
Jasper Pl. fr. 193 North St.		8
Jefferson Pl. fr. 25 Bennet St.		14
Jefferson St. fr. 325 Tremont St.		15
Jersey St.	1-132	33
Jersey St.	115-131	36
John St.	1-35	8
Joy Pl. fr. 2 Joy St.		1
Joy St.	1-24	2
Joy St.	6-25	1
Joy St.	32-85	3
Joy St. Ct. Yd. fr. 34 Joy St.		3
KENNARD AVE.	5-16	5
Kennard Ct. fr. 10 Kennard Ave.		5
Kenmore St.	10	34
Kendall St.	2-121	30
Keswick St.	5-17	35
Kilby St.	14-58	9
Kilby St.	19-87	10
Kilmarnock St.	16-80	33
Kilmarnock St.	31-81	36
Kingston St.	1-149	11
Kingston St.	144-148	12
Kirkland St. fr. 51 Corning St.		18
Kittredge Pl. fr. 41 Washington St.		4
Knapp St. fr. 15 Beach St.		11
Kneeland St.	8-74	11
Kneeland St.	9-103	14
Kneeland St.	118-192	12
Kneeland St.	117-199	13
LACONIA ST.	1-35	16
Lafayette Ave. fr. 185 Endicott St.		6
Lagrange St.	7-64	11
Lancaster St.	5-43	5
Lands Ct. fr. 223 North St.		8
Langdon Pl. fr. 215 North St.		8
Lansdowne St.	11-78	33
Lathrop Pl. fr. 309 Hanover St.		8
Lawrence St.	1-50	19
Leather Sq. fr. 165 Congress St.		10
Lehigh St.	1-21	13
Leland Pl. fr. 1283 Washington St.		17
Leman Pl. fr. 184 High St.		10
Lenox Ct. fr. 66 E. Lenox St		29
Lenox St.	3-49	29
Lenox St.	50-158	30
Lenox St. E.	1-91	29
Leon St.		31
Leverett Ave. fr. 92 Leverett St.		5
Leverett St.	1-153	5
Lewis St.	1-52	8
Lewis Wharf	13-40	8
Lime St.	4-38	2
Lincoln Pl. fr. 38 Winchester St.		15
Lincoln Pl. fr. 81 W. Springfield St.		27
Lincoln St.	14-216	12
Lindall Ct. fr. 83 Phillips St.		3
Lindall Pl. fr. 330 Cambridge St.		3
Linden Pl. fr. 31 Allen St.		5
Linwood Pl. fr. 26 South St.		12
Lombard Pl. fr. 6 Thacher St.		6
Long Wharf	3-70	9
Louisburg Sq.	1-22	2
Lovejoy Pl.		6
Lovett Pl. fr. 88 Poplar St.		5
Lovering St.	10-46	14
Lowell St.	1-101	5
Lowell Ct. fr. Tamworth St.		11
Lucas St. fr. 1035 Washington St.		14
Lucas St. fr. 436 Tremont St.		18
Lyman St.	10-16	5
Lynde St.	12-47	3
Lyndeboro Pl. fr. 100 Carver St.		15
Lynde St. Pl. fr. 30 Lynde St.		3
Lynn St. fr. 36 Thacher St.		6
MADISON PL. fr. 1098 Wash'n St.		16
Maitland St.		35
Maitland St.	6-8	34
Malden St.	3-47	17
Malden St.	78-141	16
Manan Pl. fr. 18 Broadway		15
Maple Pl. fr. 219 Harrison Ave.		14
Marble Ct. fr. 38 Lynde St.		3
Margaret St. fr. 83 Prince St.		7
Margin St. N.	27-98	6
Margin St N. Ct. fr. 89 N. Margin St.		6
Margin St. S.	1-39	4
Margin St. S.	43-59	5
Market St.		6
Market St.	1	4
Market St. N.		4
Market St. N.	1-46	9
Market St. S.	1-131	9
Marlborough St.	1-148	20
Marlborough St.	163-362	21
Marlborough St.	363-460	22
Marshall St. fr. 149 Hanover St.		4
Marsh Lane fr. 35 Union St.		4
Mason St.	3-79	11
Mason St. Pl. fr. 80 Mason St.		11
Massachusetts Ave.	6-128	22
Massachusetts Ave.	134-380	24
Massachusetts Ave.	133-277	32
Massachusetts Ave.	301-367	31
Massachusetts Ave.	390-586	28
Massachusetts Ave.	600-754	27
Massachusetts Ave.	603-745	29
Matthews St. fr. 128 Federal St.		12
Matthews St.	12-41	10
May Pl. fr. 5 Nassau St.		14
Mayo St. fr. 9 Cobb St.		14
McClellan St. fr. 48 Reed St.		29
McKinley Sq.	2-10	9
McLean Ct.		3
McLean St.	4-49	3
Meander St. fr. 46 E. Dedham St.		17
Mechanic Ct.		8
Mechanic St. fr. 221 Hanover St.		8
Medfield St.	8-34	35
Medford Ct. fr. 1229 Washing'n St.		17
Medford St.	6-36	6
Melrose St.	1B-62	15
Melrose St.	31-43	18
Mercantile St.	1-20	9
Mercantile St.	33-79	8
Merchants Row	7-36	9
Merrimac St.	4-142	4
Merrimac St.	5-65	6
Merrimac St.	87-194	5
Michelangelo St. fr. 48 Charter St.		7
Middlesex St.	7-85	18
Milford St.	2-49	17
Milk St.	5-21	1
Milk St.	2-149	10
Milk St.	118-244	9
Milton Pl. fr. 147 Federal St.		12
Milton St. fr. 108 Brighton St.		5
Miner St.	4-25	35
Minot St.	1-34	5
Montgomery St.	2-61	17
Montgomery St.	67-84	25
Moon St.	4-23	8
Morgan St.	44	19
Morton St. fr. 59 Endicott St.		6
Moss Pl. fr. 6A Green St.		4
Motte St.	15-25	14
Mountfort St.	2-123	35
Mt. Vernon Pl. fr. 6 Joy St.		1
Mt. Vernon Sq. fr. 72 River St.		2
Mt. Vernon [illegible]	31-41	1
Mt. Ver[illegible]		2
[illegible] 67 Portland St.		
Munson St.	11	35
Murphy Ct. fr. 342 North St.		7
Music Hall Pl. from 15 Winter St.		1
Myrtle St.	[illegible]	1
Myrtle St.	1-35	3
Myrtle St.	20-136	2
Mystic St. fr. 16 E. Dedham St.		17
Mystic St. fr. 8 E. Brookline St.		26
NASHUA ST.		6
Nashua St.	6-100	5
Nassau St. [illegible] 0 Ash St.		14
Nelson Ct. [illegible] 264 Congress St.		10
Newb[illegible] r. 59 Carver St.		15
Newbur[illegible]	1-[illegible]	20
Newbur[illegible]	149-31	
Newbury St.	320-44

INDEX


OUTLINE & INDEX
MAP OF
BOSTON
CITY PROPER
Scale 600 Feet to the Inch.
BROOKLINE
CHARLES
RIVER
BASIN
CHARLESTOWN
CHARLES
RIVER
BACK BAY FENS
MEMORIAL
EMBANKMENT
PUBLIC GARDEN
COMMON
ROXBURY
BOSTON HARBOR
FORT POINT CHANNEL
SOUTH BAY
SOUTH BOSTON
SOUTH STATION
EXPLANATIONS.
Represents Brick Buildings
" Stone Buildings
" Frame Buildings
" Iron Buildings
" Stable or Shed
" Number of Stories
" Number of Stories & Basement
6 in " Water Main
" Sewer
" Fire Hydrant
" High Pressure Fire Service Hydrant
235 " Block Number
Assessors Area
Streets uncolored have not been accepted
Properties enclosed in a blue line have been registered
Note: Red Numbers & Lines indicate Numbers & Boundaries of Plates in the Atlas

PLATE 1

PART OF
WARDS 3 & 5
CITY OF BOSTON.
Scale 80 Feet to an Inch.


PLATE 2
PART OF
WARD 5
CITY OF BOSTON.
Scale 80 Feet to an Inch.
CHARLES RIVER BASIN
BOAT HAVEN
BOAT LANDING
UNION BOAT CLUB
Massachusetts
MEMORIAL
EMBANKMENT
STORROW
Commonwealth
EMBANKMENT
ROAD
CHARLES RIVER SQ.
REVERE
New York Life Insurance Co
PINCKNEY
BRIMMER CHAMBERS
CHURCH OF THE ADVENT
CHARLES ST. A.M.E. CHURCH
Mt VERNON
LIME ST.
CHESTNUT
BEAVER
BRIMMER
BYRON ST.
BEACON
CHARLES
RIVER
BRANCH
W. CEDAR
CEDAR LANE
LOUISBURG SQUARE
GROVE
ANDERSON
SHARP SCHOOL
PHILLIPS
GARDEN
IRVING
BOWDOIN PLAYGROUND
BOSTON UNIV. SCH. OF THEOLOGY
SOMERSET CLUB
WALNUT
JOY
BOSTON COMMON
Both Sides to Phillips St.
SEE K-496

PLATE 3

PART OF
WARDS 3 & 5
CITY OF BOSTON.
Scale 80 Feet to an Inch.

PART OF
WARD 3
CITY OF BOSTON.
Scale 80 Feet to an Inch.
0 80 160 240
● HIGH PRESSURE FIRE PLUG

Public Alley No. 102
1205
86 61

Hanover St Disc.
Recorded Aug 1967
Scollay Sq. to Union St.

MERRIMAC ST. · WARREN SQUARE · FRIEND ST. · PORTLAND ST. · BOWKER ST. · CCCLIV ST. · HAWKINS ST. · CHARDON ST. · BLACKSTONE ST. · UNION ST. · WASHINGTON ST. · HANOVER ST. · SCOLLAY SQ. · COURT ST. · STATE ST. · DOCK SQ. · CONGRESS ST. · DEVONSHIRE ST. · FANEUIL HALL SQUARE · N. MARKET ST. · ELM ST. · BRATTLE ST. · CORNHILL · SUDBURY ST. · BULFINCH PL. · HOWARD ST. · CAMBRIDGE ST. · BOWDOIN SQUARE · STANIFORD ST. · PITTS ST. · NORMAN ST. · HALE ST. · GREEN ST. · S. MARGIN ST. · NORTH ST. · ADAMS SQUARE · HAYMARKET SQ. · Haymarket Realty Corporation 20,312 · Boston Safe Dep & Tr. Co · Suffolk Savings Bank 8740 · First National Bank 14800 · Leon M. Little et al Trs 8337 · Abraham L. Cohen et al Trs 2980 · Leopold Morse 2840 · Jonathan Simpkins et al Trs 2980 · Francis Peabody et al Trs 4123 · John S. Ames et al Trs 4239 · Old Colony Trust Co · Merchants Nat'l Bank · Mass. Mass. Hospital Life Ins Co · Boston Safe Dep & Tr. Co · Bowdoin Square Garage Alley Inc GARAGE · COSMOPOLITAN GARAGE · Boston Fire Dept Engine 4-6 Dist. 4 Chief 4 · STATE HOTEL · THE ARGONNE HOTEL · Salvation Army · Old Colony Trs 2410 · Boston Edison Co · Overseers of the Welfare City of Boston 19562 · Milford Savings Bank 4821 · Laura W. Huntley's Garage 4870 · Henry C. Brookings 2450 · Woodward Lodge Masters · City of Boston 9500 · Boston Edison Co Plant · Bowdoin Sq. Theatre Marie W. Lothrop et al Trs 2380 · Paul J. Watson et al Trs 5000 · Kbamc Grysmish et al 4700 · Horace L. Loughlin et al Trs 4750 · Cranberd Chambers E. Sohier Welch et al 2740 · Stevens & Brooks 1734 · Old Colony Trs 2410 · Joseph Kaufman 3294 · Thos. P. Beal 4179 · Paper Box Mfg. Co. · Ellis E. Snider Tr 9985 · Ralph W. Redding 5955 · Abraham Cohen et al 2056 · Sun Exp. Co. · Mid Continent · Henry I. Arinson et al Trs 7883 · Lowell Institution for Savings 2446 · Mary Sansone 1677 · Paul & Frank Andolino 9051 · Thos. W. Whittier et al Trs 5949 · Thos. W. Whittier et al Trs 3654 · Elliot R. Lufkin 4954 · Cath. B. Godman 4435 · Home Savings Bank 9009 · Boston Safe Dep & Tr. Co 2810 · Harvard College Boylston & Bowdoin Sq. Bldg. · Trustees of Boylston & Bowdoin Sq. Bldg. · Harvard College · Boston Safe Dep & Tr. Co 2810 · Boston Safe Dep & Tr. Co 2810 · Boston Safe Dep & Tr. Co 2810

PLATE 5

PART OF
WARD 3
CITY OF BOSTON.
Scale 80 Feet to an Inch.


PLATE 6
PART OF
WARD 3
CITY OF BOSTON.
Scale 80 Feet to an Inch.
HIGH PRESSURE FIRE PLUG
CHARLES RIVER
WASHINGTON ST.
NORTH
KEANY SQUARE
ENDICOTT
PRINCE
CHARLES RIVER AVE.
SALEM
N. MARGIN
THACHER
ST. MARY'S CATH. CHURCH
TRADE BLDG.
VERMONT BLDG.
MEDFORD ST.
BEVERLY ST.
LOVEJOY PL.
CHARLES RIVER STORES
LOOSE-WILES BISCUIT CO.
BRAMAN DOW & CO.
STREET
STILLMAN
HAYMARKET BLOCK
CROSS ST.
BLACKSTONE ST.
HAYMARKET SQUARE
NORTH STATION INDUSTRIAL BLDG.
North Station Industrial Bldg. Inc.
HAVERHILL ST.
NORTH STA.
CANAL ST.
CANAL ST. BLDG.
The Micawber Co. (Lessees)
NORTH STATION
B & M. R. R.
Eastern R. R.
Boston & Maine R. R.
Boston & Lowell R. R.
CONCOURSE
LOBBY
WAITING ROOM
HOTEL MANGER
North Station Hotel Bldg. Inc.
CAUSEWAY
FRIEND
PORTLAND
NASHUA ST.
MERRIMAC ST.
MARKET ST.
WARREN SQUARE
WARREN BRIDGE
FREIGHT HO. NO. 9
YARD
EXPRESS
RWY. EXPRESS AGCY.
MAIL & BAGGAGE
To Hanover St
Parmenter


PLATE 7
CHARLES RIVER
BOSTON HARBOR
NORTH END BEACH
City of Boston
COPP'S HILL WHARF
Boston Elevated Railway Co.
ATKINS WHARF
NORTH DOCK
FISKE WHARF
NICHOLS WHARF
SOUTH DOCK
HARRIS WHARF
Maine Terminals Inc.
Commonwealth of Mass.
The New York, New Haven & Hartford R.R. Co.
CHARLES RIVER AVE.
COMMERCIAL
COPPS HILL TERRACES
COPPS HILL BURIAL GROUND
City of Boston
GARAGE
North Terminal Inc.
PLAY GROUND
City of Boston
CHARTER
HULL
PRINCE
SNOWHILL
SHEAFE
SALEM
NORTH BENNET
HANOVER
CLARK
BATTERY
ST.
CONSTITUTION
STORES
Quincy Market Cold Storage & Warehouse Co.
CONSTITUTION WHARF
BATTERY WHARF
Quincy Market Cold Storage & Warehouse Co.
City of Boston
LINCOLN POWER STATION
Boston Elevated Railway Company
COAL POCKET
LINCOLN WHARF
Eastern Steamship Lines Inc.
J. L. KELSO CO.
WAREHOUSE
EASTERN S.S. LINES INC.
UNION WHARF
PAUL REVERE MALL
PAUL REVERE SCHOOL
CHRISTOPHER COLUMBUS SCHOOL
ST. STEPHENS CATH. CH.
NORTH END PLAYGROUND
City of Boston
PART OF
WARD 3
CITY OF BOSTON.
Scale 80 Feet to an Inch.
HIGH PRESSURE FIRE PLUG

PLATE 8

PART OF
WARD 3
CITY OF BOSTON.
Scale 80 Feet to an Inch.
0 80 160 240
HIGH PRESSURE FIRE PLUG

PRINCE ST. | N. BENNET ST. | CLARK ST. | HARRIS ST | SUMNER TUNNEL | FLEET ST. | GARDEN CT. | MOON ST. | LEWIS ST. | NORTH SQUARE | ST. JOHNS CATH. SCHOOL | MAHONEY SQUARE | EASTERN AVE. | COMMERCIAL ST. | RAILWAY | ELEVATED | 1ST. | 2ND. | 3RD. | 4TH. | 5TH. | 6TH. | 7TH. | 8TH. | 9TH. | 10TH. | 11TH. | 12TH. | 13TH. | 14TH. | 15TH. | 16TH. | 17TH. | 18TH. | 19TH. | 20TH. | 21ST. | 22ND. | 23RD. | 24TH. | 25TH. | 26TH. | 27TH. | 28TH. | 29TH. | 30TH. | 31ST. | 32ND. | 33RD. | 34TH. | 35TH. | 36TH. | 37TH. | 38TH. | 39TH. | 40TH. | 41ST. | 42ND. | 43RD. | 44TH. | 45TH. | 46TH. | 47TH. | 48TH. | 49TH. | 50TH. | 51ST. | 52ND. | 53RD. | 54TH. | 55TH. | 56TH. | 57TH. | 58TH. | 59TH. | 60TH. | 61ST. | 62ND. | 63RD. | 64TH. | 65TH. | 66TH. | 67TH. | 68TH. | 69TH. | 70TH. | 71ST. | 72ND. | 73RD. | 74TH. | 75TH. | 76TH. | 77TH. | 78TH. | 79TH. | 80TH. | 81ST. | 82ND. | 83RD. | 84TH. | 85TH. | 86TH. | 87TH. | 88TH. | 89TH. | 90TH. | 91ST. | 92ND. | 93RD. | 94TH. | 95TH. | 96TH. | 97TH. | 98TH. | 99TH. | 100TH. | 101ST. | 102ND. | 103RD. | 104TH. | 105TH. | 106TH. | 107TH. | 108TH. | 109TH. | 110TH. | 111TH. | 112TH. | 113TH. | 114TH. | 115TH. | 116TH. | 117TH. | 118TH. | 119TH. | 120TH. | 121ST. | 122ND. | 123RD. | 124TH. | 125TH. | 126TH. | 127TH. | 128TH. | 129TH. | 130TH. | 131ST. | 132ND. | 133RD. | 134TH. | 135TH. | 136TH. | 137TH. | 138TH. | 139TH. | 140TH. | 141ST. | 142ND. | 143RD. | 144TH. | 145TH. | 146TH. | 147TH. | 148TH. | 149TH. | 150TH. | 151ST. | 152ND. | 153RD. | 154TH. | 155TH. | 156TH. | 157TH. | 158TH. | 159TH. | 160TH. | 161ST. | 162ND. | 163RD. | 164TH. | 165TH. | 166TH. | 167TH. | 168TH. | 169TH. | 170TH. | 171ST. | 172ND. | 173RD. | 174TH. | 175TH. | 176TH. | 177TH. | 178TH. | 179TH. | 180TH. | 181ST. | 182ND. | 183RD. | 184TH. | 185TH. | 186TH. | 187TH. | 188TH. | 189TH. | 190TH. | 191ST. | 192ND. | 193RD. | 194TH. | 195TH. | 196TH. | 197TH. | 198TH. | 199TH. | 200TH. | 201ST. | 202ND. | 203RD. | 204TH. | 205TH. | 206TH. | 207TH. | 208TH. | 209TH. | 210TH. | 211TH. | 212TH. | 213TH. | 214TH. | 215TH. | 216TH. | 217TH. | 218TH. | 219TH. | 220TH. | 221ST. | 222ND. | 223RD. | 224TH. | 225TH. | 226TH. | 227TH. | 228TH. | 229TH. | 230TH. | 231ST. | 232ND. | 233RD. | 234TH. | 235TH. | 236TH. | 237TH. | 238TH. | 239TH. | 240TH. | 241ST. | 242ND. | 243RD. | 244TH. | 245TH. | 246TH. | 247TH. | 248TH. | 249TH. | 250TH. | 251ST. | 252ND. | 253RD. | 254TH. | 255TH. | 256TH. | 257TH. | 258TH. | 259TH. | 260TH. | 261ST. | 262ND. | 263RD. | 264TH. | 265TH. | 266TH. | 267TH. | 268TH. | 269TH. | 270TH. | 271ST. | 272ND. | 273RD. | 274TH. | 275TH. | 276TH. | 277TH. | 278TH. | 279TH. | 280TH. | 281ST. | 282ND. | 283RD. | 284TH. | 285TH. | 286TH. | 287TH. | 288TH. | 289TH. | 290TH. | 291ST. | 292ND. | 293RD. | 294TH. | 295TH. | 296TH. | 297TH. | 298TH. | 299TH. | 300TH. | 301ST. | 302ND. | 303RD. | 304TH. | 305TH. | 306TH. | 307TH. | 308TH. | 309TH. | 310TH. | 311TH. | 312TH. | 313TH. | 314TH. | 315TH. | 316TH. | 317TH. | 318TH. | 319TH. | 320TH. | 321ST. | 322ND. | 323RD. | 324TH. | 325TH. | 326TH. | 327TH. | 328TH. | 329TH. | 330TH. | 331ST. | 332ND. | 333RD. | 334TH. | 335TH. | 336TH. | 337TH. | 338TH. | 339TH. | 340TH. | 341ST. | 342ND. | 343RD. | 344TH. | 345TH. | 346TH. | 347TH. | 348TH. | 349TH. | 350TH. | 351ST. | 352ND. | 353RD. | 354TH. | 355TH. | 356TH. | 357TH. | 358TH. | 359TH. | 360TH. | 361ST. | 362ND. | 363RD. | 364TH. | 365TH. | 366TH. | 367TH. | 368TH. | 369TH. | 370TH. | 371ST. | 372ND. | 373RD. | 374TH. | 375TH. | 376TH. | 377TH. | 378TH. | 379TH. | 380TH. | 381ST. | 382ND. | 383RD. | 384TH. | 385TH. | 386TH. | 387TH. | 388TH. | 389TH. | 390TH. | 391ST. | 392ND. | 393RD. | 394TH. | 395TH. | 396TH. | 397TH. | 398TH. | 399TH. | 400TH. | 401ST. | 402ND. | 403RD. | 404TH. | 405TH. | 406TH. | 407TH. | 408TH. | 409TH. | 410TH. | 411TH. | 412TH. | 413TH. | 414TH. | 415TH. | 416TH. | 417TH. | 418TH. | 419TH. | 420TH. | 421ST. | 422ND. | 423RD. | 424TH. | 425TH. | 426TH. | 427TH. | 428TH. | 429TH. | 430TH. | 431ST. | 432ND. | 433RD. | 434TH. | 435TH. | 436TH. | 437TH. | 438TH. | 439TH. | 440TH. | 441ST. | 442ND. | 443RD. | 444TH. | 445TH. | 446TH. | 447TH. | 448TH. | 449TH. | 450TH. | 451ST. | 452ND. | 453RD. | 454TH. | 455TH. | 456TH. | 457TH. | 458TH. | 459TH. | 460TH. | 461ST. | 462ND. | 463RD. | 464TH. | 465TH. | 466TH. | 467TH. | 468TH. | 469TH. | 470TH. | 471ST. | 472ND. | 473RD. | 474TH. | 475TH. | 476TH. | 477TH. | 478TH. | 479TH. | 480TH. | 481ST. | 482ND. | 483RD. | 484TH. | 485TH. | 486TH. | 487TH. | 488TH. | 489TH. | 490TH. | 491ST. | 492ND. | 493RD. | 494TH. | 495TH. | 496TH. | 497TH. | 498TH. | 499TH. | 500TH. | 501ST. | 502ND. | 503RD. | 504TH. | 505TH. | 506TH. | 507TH. | 508TH. | 509TH. | 510TH. | 511TH. | 512TH. | 513TH. | 514TH. | 515TH. | 516TH. | 517TH. | 518TH. | 519TH. | 520TH. | 521ST. | 522ND. | 523RD. | 524TH. | 525TH. | 526TH. | 527TH. | 528TH. | 529TH. | 530TH. | 531ST. | 532ND. | 533RD. | 534TH. | 535TH. | 536TH. | 537TH. | 538TH. | 539TH. | 540TH. | 541ST. | 542ND. | 543RD. | 544TH. | 545TH. | 546TH. | 547TH. | 548TH. | 549TH. | 550TH. | 551ST. | 552ND. | 553RD. | 554TH. | 555TH. | 556TH. | 557TH. | 558TH. | 559TH. | 560TH. | 561ST. | 562ND. | 563RD. | 564TH. | 565TH. | 566TH. | 567TH. | 568TH. | 569TH. | 570TH. | 571ST. | 572ND. | 573RD. | 574TH. | 575TH. | 576TH. | 577TH. | 578TH. | 579TH. | 580TH. | 581ST. | 582ND. | 583RD. | 584TH. | 585TH. | 586TH. | 587TH. | 588TH. | 589TH. | 590TH. | 591ST. | 592ND. | 593RD. | 594TH. | 595TH. | 596TH. | 597TH. | 598TH. | 599TH. | 600TH. | 601ST. | 602ND. | 603RD. | 604TH. | 605TH. | 606TH. | 607TH. | 608TH. | 609TH. | 610TH. | 611TH. | 612TH. | 613TH. | 614TH. | 615TH. | 616TH. | 617TH. | 618TH. | 619TH. | 620TH. | 621ST. | 622ND. | 623RD. | 624TH. | 625TH. | 626TH. | 627TH. | 628TH. | 629TH. | 630TH. | 631ST. | 632ND. | 633RD. | 634TH. | 635TH. | 636TH. | 637TH. | 638TH. | 639TH. | 640TH. | 641ST. | 642ND. | 643RD. | 644TH. | 645TH. | 646TH. | 647TH. | 648TH. | 649TH. | 650TH. | 651ST. | 652ND. | 653RD. | 654TH. | 655TH. | 656TH. | 657TH. | 658TH. | 659TH. | 660TH. | 661ST. | 662ND. | 663RD. | 664TH. | 665TH. | 666TH. | 667TH. | 668TH. | 669TH. | 670TH. | 671ST. | 672ND. | 673RD. | 674TH. | 675TH. | 676TH. | 677TH. | 678TH. | 679TH. | 680TH. | 681ST. | 682ND. | 683RD. | 684TH. | 685TH. | 686TH. | 687TH. | 688TH. | 689TH. | 690TH. | 691ST. | 692ND. | 693RD. | 694TH. | 695TH. | 696TH. | 697TH. | 698TH. | 699TH. | 700TH. | 701ST. | 702ND. | 703RD. | 704TH. | 705TH. | 706TH. | 707TH. | 708TH. | 709TH. | 710TH. | 711TH. | 712TH. | 713TH. | 714TH. | 715TH. | 716TH. | 717TH. | 718TH. | 719TH. | 720TH. | 721ST. | 722ND. | 723RD. | 724TH. | 725TH. | 726TH. | 727TH. | 728TH. | 729TH. | 730TH. | 731ST. | 732ND. | 733RD. | 734TH. | 735TH. | 736TH. | 737TH. | 738TH. | 739TH. | 740TH. | 741ST. | 742ND. | 743RD. | 744TH. | 745TH. | 746TH. | 747TH. | 748TH. | 749TH. | 750TH. | 751ST. | 752ND. | 753RD. | 754TH. | 755TH. | 756TH. | 757TH. | 758TH. | 759TH. | 760TH. | 761ST. | 762ND. | 763RD. | 764TH. | 765TH. | 766TH. | 767TH. | 768TH. | 769TH. | 770TH. | 771ST. | 772ND. | 773RD. | 774TH. | 775TH. | 776TH. | 777TH. | 778TH. | 779TH. | 780TH. | 781ST. | 782ND. | 783RD. | 784TH. | 785TH. | 786TH. | 787TH. | 788TH. | 789TH. | 790TH. | 791ST. | 792ND. | 793RD. | 794TH. | 795TH. | 796TH. | 797TH. | 798TH. | 799TH. | 800TH. | 801ST. | 802ND. | 803RD. | 804TH. | 805TH. | 806TH. | 807TH. | 808TH. | 809TH. | 810TH. | 811TH. | 812TH. | 813TH. | 814TH. | 815TH. | 816TH. | 817TH. | 818TH. | 819TH. | 820TH. | 821ST. | 822ND. | 823RD. | 824TH. | 825TH. | 826TH. | 827TH. | 828TH. | 829TH. | 830TH. | 831ST. | 832ND. | 833RD. | 834TH. | 835TH. | 836TH. | 837TH. | 838TH. | 839TH. | 840TH. | 841ST. | 842ND. | 843RD. | 844TH. | 845TH. | 846TH. | 847TH. | 848TH. | 849TH. | 850TH. | 851ST. | 852ND. | 853RD. | 854TH. | 855TH. | 856TH. | 857TH. | 858TH. | 859TH. | 860TH. | 861ST. | 862ND. | 863RD. | 864TH. | 865TH. | 866TH. | 867TH. | 868TH. | 869TH. | 870TH. | 871ST. | 872ND. | 873RD. | 874TH. | 875TH. | 876TH. | 877TH. | 878TH. | 879TH. | 880TH. | 881ST. | 882ND. | 883RD. | 884TH. | 885TH. | 886TH. | 887TH. | 888TH. | 889TH. | 890TH. | 891ST. | 892ND. | 893RD. | 894TH. | 895TH. | 896TH. | 897TH. | 898TH. | 899TH. | 900TH. | 901ST. | 902ND. | 903RD. | 904TH. | 905TH. | 906TH. | 907TH. | 908TH. | 909TH. | 910TH. | 911TH. | 912TH. | 913TH. | 914TH. | 915TH. | 916TH. | 917TH. | 918TH. | 919TH. | 920TH. | 921ST. | 922ND. | 923RD. | 924TH. | 925TH. | 926TH. | 927TH. | 928TH. | 929TH. | 930TH. | 931ST. | 932ND. | 933RD. | 934TH. | 935TH. | 936TH. | 937TH. | 938TH. | 939TH. | 940TH. | 941ST. | 942ND. | 943RD. | 944TH. | 945TH. | 946TH. | 947TH. | 948TH. | 949TH. | 950TH. | 951ST. | 952ND. | 953RD. | 954TH. | 955TH. | 956TH. | 957TH. | 958TH. | 959TH. | 960TH. | 961ST. | 962ND. | 963RD. | 964TH. | 965TH. | 966TH. | 967TH. | 968TH. | 969TH. | 970TH. | 971ST. | 972ND. | 973RD. | 974TH. | 975TH. | 976TH. | 977TH. | 978TH. | 979TH. | 980TH. | 981ST. | 982ND. | 983RD. | 984TH. | 985TH. | 986TH. | 987TH. | 988TH. | 989TH. | 990TH. | 991ST. | 992ND. | 993RD. | 994TH. | 995TH. | 996TH. | 997TH. | 998TH. | 999TH. | 1000TH.

PIER HARBOR LINE
BOSTON
UNION WHARF
Eastern Steamship Lines Inc
Dock 88,511 Pile 88,223
Pt. 105
QUINCY MARKET COLD STORAGE AND WAREHOUSE
Quincy Market Cold Storage & Warehouse Co
Solid 73,500 Pile 3,500 Dock 11,500
SARGENT'S WHARF COAL SHED
DEER & LONG IS. City of Boston INST. & PENAL DEPT. 25,550
EAST BOSTON
City of Boston
SOUTH FERRY
Corporation
LEWIS WHARF
Wharf
CLYDE-MALLORY LINE
COMMERCIAL
NORTH
SOUTH
Wharf
WHARF U.S. COAST GUARD
Commercial
QUINCY MARKET COLD STORAGE AND WAREHOUSE
Quincy Market Cold Storage & Warehouse Co
Mercantile Wharf Corp
MERCANTILE BUILDINGS
MERCANTILE WHARF
ATLANTIC AVE
ARLINGTON
REVERE
ESSEX
CONCORD
MARKET
Corp
COMMERCIAL WHF. NORTH
COMMERCIAL WHF. SOUTH
PRINCE BLDG
Boston Wharf Co
Commercial Wharf Corp
HANCOCK SCHOOL
CUSHMAN SCHOOL
NORTH CENTRE
BLACKSTONE
SALEM
HANOVER
RICHMOND
FULTON
CLINTON
JOHN F. FITZGERALD
POST OFFICE
Edmund D. Codman Trustee
President & Fellows of Harvard College
Jos Morrill & Horace Morison Trs.
Relocated L-10417-19
ATLANTIC L-10417-19
L-12659 WIDENING AND DISCONTINUANCE AND LAND PURCHASED FOR SCHOOL PURPOSES


PART OF
WARD 3
CITY OF BOSTON.
Scale 80 Feet to an Inch.
HIGH PRESSURE FIRE PLUG
BOSTON HARBOR
CLINTON ST.
N. MARKET ST.
FANEUIL HALL SQUARE
S. MARKET
CHATHAM ST.
COMMERCE ST.
STATE ST.
DOANE ST.
CENTRAL ST.
WATER ST.
BROAD ST.
MILK ST.
KILBY ST.
LIBERTY SQ.
BATTERYMARCH ST.
FRANKLIN ST.
WELLS ST.
CUSTOM HO. ST.
INDIA ST.
STORER ST.
ATLANTIC AVE.
MERCANTILE ST.
COMMERCIAL ST.
McKINLEY SQ.
FANEUIL HALL MARKET
CLINTON MARKET
QUINCY MARKET
COLD STORAGE & WAREHOUSE CO. T WHARF
PROVINCETOWN BOAT
CUSTOM HOUSE BLOCK
LONG WHARF
UNITED FRUIT CO. BOSTON DIV.
CENTRAL WHARF
EASTERN S. S. LINES INC.
YARMOUTH LINE
INTERNATIONAL LINE
INDIA WHARF
BOSTON - ST JOHNS INTERNATIONAL LINE
ROWE'S WHARF
NANTASKET BEACH STEAMERS
STATE ST. BLOCK
BOARD OF TRADE BUILDING
U.S. CUSTOM HOUSE
BOSTON GRAIN & FLOUR EXCHANGE INC.
DEAN BUILDING
POLICE STA. NO. 5
BREWER BLDG.
MARSHALL BLDG.
FANEUIL HALL
CITY OF BOSTON

PART OF WARD 3 CITY OF BOSTON.

Scale 80 Feet to an Inch.

0 80 160 240

● HIGH PRESSURE FIRE PLUG

BOSTON HARBOR

PART OF
WARD 3
CITY OF BOSTON.
Scale 80 Feet to an Inch.
0 80 160 240
● HIGH PRESSURE FIRE PLUG

BOSTON COMMON
TREMONT ST.
BOYLSTON ST.
PARK ST.
PARK ST. STA.
TUNNEL STA.
MASON ST.
AVERY ST.
STUART ST.
ELIOT ST.
LAGRANGE ST.
TAMWORTH ST.
BOYLSTON
WASHINGTON
KNEELAND ST.
BEACH ST.
HARRISON AVE.
ESSEX ST.
HAYWARD PL.
HAYWARD ST.
WEST ST.
TEMPLE PL.
WINTER ST.
BROMFIELD ST.
AVON PL.
BEDFORD ST.
CHAUNCY ST.
HAWLEY ST.
TYLER ST.
OXFORD ST.
HUDSON ST.
EDINBORO ST.
KINGSTON
ALBANY ST.
SUMMER ST.
OTIS ST.
DEVONSHIRE ST.
FRANKLIN ST.
WINTHROP SQUARE
PHILLIPS SQ.
CHURCH GREEN
ARCADE
ESSEX STA.
PARK STREET STA.

THE TOURAINE — Geo. L. De Blois & Robt. W. Gardiner Trs.
MASONIC TEMPLE
BOSTON YMCA UNION
BOSTON CO.
TREMONT THEATRE — Edmund D. Codman et als Trs
THE HERALD BOSTON — The Boston Herald-Traveler Corp.
NORTH END THEATRE CORP.
KEITH MEMORIAL THEATRE — R.K.O.
PARAMOUNT THEATRE
BIJOU THEATRE
HOTEL PARAMOUNT
GAYETY THEATRE
BOSTON BLDG.
TRASK BLDG.
JEFFERSON BLDG.
HARLEM BLDG.
MODERN THEATRE
PROV. INST. FOR SAVINGS
HOTEL WINTER
ST. PAUL'S CATHEDRAL — Episcopal Church of the Diocese of Mass.
STEARNS BLDG.
R. H. WHITE & CO. DEPARTMENT STORE — R.H. White Co.
R. H. WHITE & CO. ANNEX
JORDAN MARSH CO. DEPARTMENT STORE — Jordan Marsh Co.
C. F. HOVEY CO. DRY GOODS — C.F. Hovey Co. / Jordan Marsh Co.
STUART THEATRE
PUBLIX GLOBE THEATRE
LYMPIA THEATRE
R.K.O. BOSTON THEATRE
LIBERTY TOWER BLDG.
BEACH BLDG.
LEMMON BLDG.
HARRISON BLDG.
NEW ENGLAND TELEPHONE AND TELEGRAPH
CHAS. CHAUNCY BLDG.
MONTGOMERY BLDG.
KENNEDY'S INC.
ORATORY OF THE SACRED HEART R.C. Archp. of Boston
COLUMBIAN LIFE INS. CO.
TRAVELERS BLDG.
BOSTON AMERICA
FIRST NATL. BANK
WINTHROP SQUARE
EDINBORO BLDG.
KINGSTON BLDG.
ESSEX BLDG.
JORDAN MARSH CO. ANNEX
HARLEY BLDG.
WENTWORTH BLDG.
WHITMAN BLDG.
ROWE PL.
EXETER PL.
AVON PL.
BRISTOL BLDG.
TEXAS CO.
ESSEX STA. U.S.P.O.
CHURCH GREEN

PING ON
GONE

K-496
1<496
See 150/160
757/6-7
K313A B C
WIDENED 5-11-48 L-7810

PLATE 12

PART OF
WARD 3
CITY OF BOSTON.
Scale 80 Feet to an Inch.
HIGH PRESSURE FIRE PLUG

K 313 A, B, C
K-495
K-455
L10835

L10800
745
121

L.C. 38705A

L 10076-78 USE L.C. 38705A FOR LINE

L-5697

SOUTH STATION
BOSTON & ALBANY R. R. CO.
456
1,352,080
NEW YORK, NEW HAVEN & HARTFORD R. R. CO.
(LESSEE)
NEW ENGLAND R. R. CO.
BOSTON & PROVIDENCE R. R. CO.
OLD COLONY R. R. CORP.
BOSTON TERMINAL CO.

U. S. GOVT. PARCEL POST BLDG.
United States of America 103,911

ALBANY BUILDING
386
42,672

LINCOLN BUILDING
Edwin D. Brooks etal Trs.
Farlow R. E. Trust
11,021

HECHT BUILDING
A.W. Perry Realty Co.
23,090

SHOE & LEATHER BLDG.
Franklin Savings Bank
259 Brs
18,352

HOTEL
Carter Hotels Inc.
11,042

AMERICAN HIDE & LEATHER CO.
John C. Rice etal Trs.
14,430

PILGRIM BLDG.
Albert R. Rosenthal Hrs.
9700

CROCKER BLDG.
York Realty Inc.
7399

Geo. L. De Blois & Wm. Dexter Trs. South Street Trust
22,353

Geo. L. De Blois etal Trs. Boston Real Est. Tr.
7399

Union Savings Bank
5183

Lincoln Management Corp.
4761

Leon M. Lippitz etal Trs.
11,037

Frank Sarno
8247

Mehemiah H. Rice
7171

Mass. Soc. for Prevention of Cruelty to Animals
3210

Mass. Hospital Life Ins. Co.
4302

Home Savings Bk.
3846

Dirty Associates
3946

Boston Edison Co.
5225

Boston Lessees Inc.
3579

Museum of Fine Arts
5225

Harvard College
5242

Pres. & Fellows Harv. College
5242

Henry Lapham
5287

Mass. Hospital Life Ins. Co.
5205

Peter B. Brigham Hospital
5200

Provident Inst. for Savings
4200

Wm. Lawrence etal Trs.
5090

Wm. K. Martin etal
6035

Chas. F. Ditch
5287

Nathl. Thorndike & E. S. Welch Trustees
6479

A.W. Perry Realty Co.
15,971

C. Bardol
6467

Wm. H. Slocum etals Trs.
6179

Francis W. Hunnewell etal Trs.
12,594

Quaker Bldg. Co.
10,210

Boston Lessees Inc.
6583

Jas. C. Ayer etal Trs.
6544

Geo. L. De Blois etals Trs.
6129

Wm. E. Phillips etal
3620

Wm. E. Phillips etals Trs.
3651

A.F. Phillips etal Trs.
3517

A.S. MacDonnell et als
3256

Geo. L. De Blois etal Trs.
6555

RICE BLDG.
Harry L. Rice Tr.
12,886

FEDERAL CO. BLDG.
6507

United Shoe Machinery Corp. of N.J.
29,163

Jas. C. Ayer etal Trs.
4852

Geo. L. De Blois etals Trs.
6129

John W. Adie
2125

Harry L. Rice Tr.
4875

Boston Lessees Inc.
6583

Quaker Bldg. Co.
10,210

Francis W. Hunnewell etal Trs.
12,594

WIDENED L-7-28

L.C. 36996A

Wm. H. Slocum etals Trs.
6179

Geo. L. De Blois etal Trs.
6555

A.S. MacDonnell et als
3256

A.F. Phillips etal Trs.
3517

Wm. E. Phillips etal
3620

Wm. E. Phillips etals Trs.
3651

RICE BLDG.
Harry L. Rice Tr.
12,886

Geo. L. De Blois etals Trs.
6129

Geo. L. De Blois etal Trs.
6555

Quaker Bldg. Co.
10,210

Boston Lessees Inc.
6583

Jas. C. Ayer etal Trs.
6544

FEDERAL CO. BLDG.
6507

United Shoe Machinery Corp. of N.J.
29,163

John W. Adie
2125

Harry L. Rice Tr.
4875

Geo. L. De Blois etals Trs.
6129

Geo. L. De Blois etal Trs.
6555

Wm. H. Slocum etals Trs.
6179

ALBANY ST.
LEHIGH ST.
BROADWAY
KNEELAND ST.
UTICA ST.
SOUTH ST.
FORT POINT CHANNEL
BOSTON HARBOR
DORCHESTER TUNNEL
HARBOR LINE
HARBOR COMM'S. LINE
HARBOR COMMISSIONERS' LINE
TRANSFER YARD
EAST YARD
SUBWAY
POWER HOUSE YARD
UNION FREIGHT R.R.
SECTION HOUSE
SIGNAL TOWER No 1
SIGNAL TOWER No 2
TRAVELLING CRANE
Boston & Albany Railroad Co.
Boston Terminal Co.
NEW YORK NEW HAVEN & HARTFORD R.R. CO. (LESSEE)
BOSTON & ALBANY R.R. CO.
N.Y.N.H. & H.R.R. Co. LESSEE NEWENG. R.R. CO.
BOSTON & PROVIDENCE R.R. CO.
OLD COLONY R.R. CO.
Boston & Providence R.R. Corp.
Exempt 32,923
Boston & Providence 41,000
106,852 Exempt
690,337
1,352,089
456
460
452-453-454-455
FREIGHT HOUSE No 1
FREIGHT HOUSE No 2
FREIGHT HOUSE No 3
FREIGHT HOUSE No 4
ALBANY TERMINAL STORES DIV. 14,968 B. & A. R.R. Co.
BOSTON EDISON CO. CENTRAL HEATING PLANT 16,977
RAILWAY EXPRESS AGENCY
GAS PLANT
POWER PLANT
GAS HOLDER
MACHINE SHOP
OFFICES
BOSTON ICE CO.
ICE MFG. PLANT
GARAGE Charlestown Five Cents Savings Bank 16,467 Solid 600 Pile
GARAGE Mary A. Murphy 3,634
Boston Ice Co. 19,890 Solid 4,800 Pile
Mary L. Gutterson Tr. 16,130 Solid 3,142 Pile
John T. Keefe 10,418
John Hancock Mutual Life Ins. Co. 16,750
Passageway
Solid Filled Pile Dock 14,128
Solid Filled Pile Dock 14,200
Solid Filled Pile Dock 14,200
Solid Filled Pile Dock 14,200

PART OF WARD 3 CITY OF BOSTON.

Scale 80 Feet to an Inch.

● HIGH PRESSURE FIRE PLUG

SHAWMUT AVE. — TREMONT ST. — WASHINGTON ST. — HARRISON AVE. — ALBANY ST. — STATE JURISDICTION — COMPTON ST. — FLORENCE ST. — DAVIS ST. — ROCHESTER ST. — GENESEE ST. — OSWEGO ST. — ONEIDA ST. — SENECA ST. — COBB ST. — HERALD ST. — CASTLE ST. — CORNING ST. — BOSTON ST. — BROADWAY — DOANE ST. — PINE ST. — MAPLE PL. — OAK PL. — ASH ST. — TYLER ST. — HUDSON ST. — CURVE ST. — WARRENTON ST. — COMMON ST. — STUART (ELIOT) ST. — DOVE ST. — DILLAWAY PL. (BURROUGHS PL.) — HOLLIS ST. — TREMONT ST. — HARVARD ST. — KNEELAND ST. — WHITMORE PL. — NASSAU ST. — OSGOOD BLG. — RAILWAY — ELEVATED RAILWAY — B. & A. R.R. Co. — Boston & Albany R.R. Co. — N.Y.N.H. & H.R.R. Co. — Boston Elevated Railway Co. — Boston Elevated Railway Co. Trustees — Boston Terminal Co. — Boston Transit Commission — Boston Elevated Railway Co. Lessee — Boston Elevated Railway Co. Operating Agreement

PLAYGROUND City of Boston 10,327 — PLAYGROUND City of Boston 40,125 — PLAYGROUND City of Boston 42,450 — MUNICIPAL BLDG. PUBLIC LIBRARY City of Boston — QUINCY SCHOOL City of Boston 16,926 — Abr. J. Charest 5425 — ANDREWS SCHOOL — Dr. Mc Carthy Hos. 2700 — Wm. H. Prescott Sch. 3600 — Abr. P. Lerin 5438 — Thos. N. Hart Trs. 1676 — Wilbur Theatre 10,401 — Metropolitan Theatre 32,450 — Metropolitan Buildings Inc. — Boston Dispensary 4000 — Boston Dispensary 10,398 — Boston Floating Hospital 2916 — N.E. Medical Centre — Rufus F. Dawes Hotel 3000 — Wells Memorial Workingmen's Club and Institute — Columbia Theatre 1021 — Colonial Theatre 2500 — Hollis Theatre 1000 — Majestic Theatre 2000 — Modern Theatre 1000 — Tremont Theatre 1676 — Wilton Theatre 1000 — Boston Theatre 3000 — Keith's Theatre 2500 — Colonial

PLATE 15

PUBLIC GARDEN

City of Boston

BOYLSTON ST.

ARLINGTON STATION

PROVIDENCE

ST. JAMES AVE.

STUART ST.

COLUMBUS

BERKELEY

ARLINGTON

CHURCH

CLARENDON

DARTMOUTH

EXETER

NEWBURY

GLOUCESTER

HEREFORD

MASSACHUSETTS AVE.

PARK SQUARE

PARK PLAZA

ELIOT ST.

BOYLSTON PL.

ALLEN'S ALLEY

PIEDMONT

WINCHESTER

MELROSE

FAYETTE

ISABELLA

STUART

SHAWMUT

TREMONT

BROADWAY

PLEASANT ST.

WARRENTON ST.

SHAWMUT AVE.

Sec. 2 Blk 3C

Sec. 2 Blk 3B

Sec. 2 Blk 3A

Sec. 2 Blk 4B

Sec. 2 Blk 4

Sec. 2 Blk 4C

Sec. 2 Blk 4D

Sec. 2 Blk 5

BERKELEY BLDG.

Edmund D. Codman etals Trs. Berkeley Hotel Trust

ELDRIDGE BLDG.

ARLINGTON BLDG.

BRADBURY BLDG.

Bertrand L. Bradbury Est.

THORNDIKE BLDG.

Thorndike & Whittemore etals Trs.

WABAN BLDG.

POTTER BLDG.

WEST ROXBURY CO-OP BK.

ARCADE

Park Square Building Inc.

PARK SQUARE BLDG.

SUFFOLK SAVS. BK.

SHAWMUT NATL. BANK BR.

STATLER HOTEL

Statler Hotels

STATLER OFFICE BLDG.

STATLER PARK

City of Boston

11,037

Whole Block 704

Reconstruction Finance Corp.n

63,551

LC 18395A V22 P10

LC 21600A V24 P49

LC 24746A V24 P51

Liberty Mutual Insurance Co.

35309

John L. Hall etals Trs.

Shearer Realty Trust

25,598

PAINE FURNITURE CO.

Boston Safe Deposit & Trust Co.

Boston Five Cents Savs. Bk.

13,470

LC 20-179

FIRST CADET CORPS

Veteran Assn of Independent Corps of Cadets

28,025

FRENCH CATH. CH.

Holy Name Rectory

Holy Name Parish

Thos. A. White etal Trs.

8261 GARAGE

United Strand Theatres Inc.

6762

GREEK CATH. CH.

1101

Edwin D. Brooks etal Trs.

11,695

Carter Bldg. etals

Richard B. Carter etals

Boston Safe Deposit & Trust Co.

CLYDE

Thos. & Martha McGlinchy

Thos. & Harriet Harrington

Mary Mother of Sorrows

Mary Mother of Fathers

Mary Gallagher

Mary Mother of Sorrows Parish

Mary Mother of Sorrows Trust

Mary Mother of Sorrows Rectory

Mary Mother of Sorrows Convent

Mary Mother of Sorrows School

Mary Mother of Sorrows Parish House

Mary Mother of Sorrows Church

Mary Mother of Sorrows Parish Hall

Mary Mother of Sorrows Parish Rectory

Mary Mother of Sorrows Parish Convent

Mary Mother of Sorrows Parish School

Mary Mother of Sorrows Parish House

Mary Mother of Sorrows Parish

PLATE 16

PART OF
WARDS 3 & 8
CITY OF BOSTON.
Scale 80 Feet to an Inch.

WASHINGTON ST. — ELEVATED — RAILWAY
SAVOY ST.
HARRISON AVE.
MALDEN ST.
WAREHAM ST.
UNION PARK ST.
WALTHAM ST.
To Waltham St
PERRY ST.
LACONIA (ASHLAND PL.) ST.
DOVER ST.
MADISON PARK
DECATUR ST.
FLORENCE ST.
MADISON ST.
THAYER ST.
BRISTOL ST.
ALBANY ST.
RANDOLPH ST.
BOSTON ELEVATED RAILWAY COMPANY
POWER HOUSE
SHOP
OFFICE
LESTER J. ROTCH PLAYGROUND
City of Boston
121,644
SOUTH BAY
HARBOR COMMISSIONERS LINE
HARBOR LINE
STATE JURISDICTION
L-150
L-260
Sec.1 Blk.B
Peter B. Brigham Hospital
CP-114
HARBOR LINE
CP-114

Leonard R. Clifton Est.
Savoy Motor Sales Inc. GARAGE
548-549
543
Arthur G. Wilson et al 7583
Wm. O. Taylor et al 9995
Howard C. Marshall 3734
Echos M. Whittier et al 3723
J.C. Pushee & Sons 9010 11,027
Lung & Sheppard Otis 5275 5275 10,984
BLACKER & SHEPARD CO. 5042
LUNG & SHEPARD CO. 5042
REECE BUTTONHOLE MACHINE CO.
REECE BUILDING
BACON'S BLDG.
CRONIN GARAGE
Cronin 13,858
Realty Corp'n 31,580
DOWNES LUMBER CO.
Downes Realty Co
Elmos F. Reed's Block
Whittington 48,244
Bristol 51,143
ALBANY MILLING CO.
Home Sav's Bank 2196
HEADQUARTERS BOSTON FIRE DEPT. TOWER 2
City of Boston 4000
PUBLIC BATHS City of Boston 4720
Ida O. Folsom 2200
John T. Hosford 2200
Ellen F. Byrd bldg
Lillian E. Nye GARAGE
WOODCOCK HOTEL & GARAGE
COLUMBIAN BLDG.
Geo. F. Gray 5,450
Cath. A. Cod 16,603
M. A. Dithoney
G. Shire
E. Salomi
Wm. Fahey
Jos. N. Salami
M. G. Moses
Mabel M. Samuel
Elma Cross
Chas. N. Salami
K. E. Ethemah
Wm. Fahey
V. & R. Carlys
Edna Varitta
R. C. Johnson
Jacob Isaac
M. A. Dithoney
Leonard R. Clifton Est.
Arthur G. Wilson et al 7583
Wm. O. Taylor et al 9995
Howard C. Marshall 3734
Echos M. Whittier et al 3723
J. C. Pushee & Sons 9010 11,027
Lung & Sheppard Otis 5275 5275 10,984
BLACKER & SHEPARD CO. 5042
LUNG & SHEPARD CO. 5042
REECE BUTTONHOLE MACHINE CO.
REECE BUILDING
BACON'S BLDG.
CRONIN GARAGE
Cronin 13,858
Realty Corp'n 31,580
DOWNES LUMBER CO.
Downes Realty Co
Elmos F. Reed's Block
Whittington 48,244
Bristol 51,143
ALBANY MILLING CO.
Home Sav's Bank 2196
HEADQUARTERS BOSTON FIRE DEPT. TOWER 2
City of Boston 4000
PUBLIC BATHS City of Boston 4720
Ida O. Folsom 2200
John T. Hosford 2200
Ellen F. Byrd bldg
Lillian E. Nye GARAGE
WOODCOCK HOTEL & GARAGE
COLUMBIAN BLDG.
Geo. F. Gray 5,450
Cath. A. Cod 16,603
M. A. Dithoney
G. Shire
E. Salomi
Wm. Fahey
Jos. N. Salami
M. G. Moses
Mabel M. Samuel
Elma Cross
Chas. N. Salami
K. E. Ethemah
Wm. Fahey
V. & R. Carlys
Edna Varitta
R. C. Johnson
Jacob Isaac
MADISON BLOCK
I.M. Kramer et als 8947
GARAGE
Max Freedman 4187
Rose Freedman 1750
City of Boston 1540
469
470
554
555
553
557
558
560
561
468A
468B
Elsbther Welch Tr. et al
WINDSOR BLOCK
R.H. White Co. 3060
Armstrong Transfer Express Co. 12,582
Our Lady of Pompeii R.C. Ch.
Rose F. Garland 20,190
St. Helena's House Working Girls Home
Working Girls Home 14,543
Grace F. Garland 20,190
Frank B. Curry
Bertha M. Elizabeth Fairbanks
Robt. E. Tannon 3750
Jacob Long 3748
Grand Realty Tr. 3750
Peche Koullias 1500
Max Lurensky et al 1650
Max Lurensky et al 1650
J. Kornick et al 1650
Max Lurensky et al 1650
Max Lurensky et al 1650
Old Colony Mkt. Co. Trs.
B.K. & P.E. Diehl
Chas. & Mary Lyons
Max Lurensky et al 1650
Max Lurensky

PLATE 17

PART OF
WARDS 3-4-5-8&9
CITY OF BOSTON.
Scale 80 Feet to an Inch.

DWIGHT ST. · MILFORD ST. · HANSON ST. · UNION PARK ST. · UPTON ST. · SHAWMUT AVE. · TREMONT ST. · WARREN AVE. · MONTGOMERY ST. · CLARENDON ST. · DARTMOUTH ST. · W. DEDHAM ST. · E. DEDHAM ST. · HARRISON AVE. · WASHINGTON ST. · BRADFORD ST. · ROLLINS ST. · OLIVE ST. · CATHEDRAL SQUARE · MONTGOMERY SQUARE · UNION PARK · GROTON ST. · BRIGGS PL. · MEDFORD CT. · ASTON ST. · WALTHAM ST. · PELHAM ST. · DRAPERS LANE · PUBLIC ALLEY 701 · BOSTON ELEVATED RAILWAY · S. DOVER ST. · RINGGOLD ST. · BOND ST. · NEWLAND ST. · IVANHOE ST.

18 · 19 · 16 · 25 · 26

NATIONAL THEATRE George P. Gardner etals Trs. 16,855

Sec. 4 Blk. 4 BOSTON FLOWER EXCHANGE 29,700 Boston Flower Exchange Inc.

GARAGE Marguerite P. Howe 12,500

Fellows Assn. 11,837

Bornstein et al Trs. 3322

HOTEL CLARENDON

Sec. 4 Blk. 14 THE ENGLISH HIGH SCHOOL City of Boston 45,560

ENGINE No. 28 LADDER No. 15 City of Boston

CLARENDON BAPT. CH. 12,500

Sec. 4 Blk. 15A Henry I. Bornstein 3300 PARK HOTEL

Sec. 4 Blk. 15 Henry I. Bornstein 3322

UNION PARK 510 City of Boston 15,000

FRANKLIN SCHOOL City of Boston 16,835

Sec. 4 Blk. 9 515 20,947 The Yale & Towne Mfg. GARAGE

ARCADE Harry Price 10,300 · 10,700

GARAGE 3 544

Dyco Properties Inc. 29,867

WASHINGTONIAN HOME 48

BOSTON PENNY SAVS BK. 11,740

CATHEDRAL OF THE HOLY CROSS The Roman Catholic Archbishop of Boston 80,12

CATHEDRAL SCHOOL 8012

RECTORY 1587

ADAMS HOUSE 3092 The Roman Catholic Archbishop of Boston 540

HOLY CROSS CATHEDRAL SCHOOL 2438 The Roman Catholic Archbishop of Boston 539

CONVENT 2428

GREEK ORTHODOX CH. ST. JOHN THE BAPTIST 15,157

HOTEL ARLINGTON 7391

CAL 7 480

Max

BOSTON AVON Samuel Maloof

Louis Rodman etal Trs 4212

Home Savings Bank 10,500

Boston Penny Savings Bk.

Specific Repairs from Dover St to Northampton St

A 1298 Relocation and Private Way

L-11457 Disc.

L 11GRADE CONV.

SEE PLATE 26 FOR DISC. OF E. DEDHAM ST.

PART OF
WARDS 3 & 5
CITY OF BOSTON.
Scale 80 Feet to an Inch.
0 80 160 240
● HIGH PRESSURE FIRE PLUG

Entire "Castle Sq" Section
1286
66-99
Herald to Shawmut to E. Berkeley to Tremont to Herald & Streets Enclosed

BROADWAY
SHAWMUT
TREMONT ST.
CHURCH
ARLINGTON ST.
ARLINGTON SQUARE
BERKELEY
MELROSE
FAYETTE
CORNING
PORTER
KIRKLAND
WHEELER
CASTLE HERALD
MIDDLESEX
EMERALD
VILLAGE
ALBION
PAUL
CHANDLER ST.
APPLETON
ISABELLA
CORTES
WASHINGTON ST.
WATERFORD
GARLAND
COMPTON
DOVER
PUBLIC ALLEY
DWIGHT
GROTON
ALLEY No 554
ALLEY No 555
Boston & Albany R.R.
Boston Elevated Railway Co
B. & P.R.R. Corp.
N.Y.N.H. & H.R.R.
M.T.A.

Abraham Lincoln School — 40,178 — City of Boston
Wait School of Boston
German School
Albanian Church
Greek Church
Paine Memorial Corp. G300 PAINE HALL
Rollin H. Allen Hrs. 41,745
Morgan Memorial Co-op Industries & Stores Inc. 5148
Morgan Mem. Co-op Industries & Stores 8201
Church of All Nations
Methodist Episcopal Church
Edmund M. Paulin 14491
Amos L. Taylor 25,892
Armour & Co 4,000
Decatur & Hopkins Co. Wholesale Hardware
1st Pres. Church 10,904
Caledonian Bldg.
Hotel Gresham
Calvary Baptist
Provident Inst. for Savings
Mary Williams
Agnes C. Taylor 2490
Elizabeth McCormick 2490
Albert Crow Hrs. 2487
The Franklin Union Technical Inst. City of Boston 16,000 783 L-3877
Boston Protective Dept. No 4 2545
Savings Bank CCLXVIII
Garage 496082
Lincoln House Assn
Union Rescue Mission
John J. Williams School
Walton Lunch Co. Bakery
Roy C. Johnson
Max Dichter
Max Richter
Wm. Richter
Annie Sullivan
John Cinnerella
Louis A. Gorfinkle
Sam Rosenberg
Mary Dichter
Frank Sylvia
Mary Pinto
Louis Rosenberg
Mary Rosenberg
Mary Dichter
Mary Richter
Louis Richter
Louis Dichter
Max Richter
Wm. Richter
Annie Sullivan
John Cinnerella
Louis A. Gorfinkle
Sam Rosenberg
Mary Dichter
Frank Sylvia
Mary Pinto
Louis Rosenberg
Mary Rosenberg
Mary Dichter
Mary Richter
Louis Richter
Louis Dichter

Sec. 1 Blk. 6
Sec. 2 Blk. 7
Sec. 4 Blk. 1
Sec. 4 Blk. 2
Sec. 4 Blk. 3
CCCLXV
CCCLXVI
CCCLXVII
CCCLXVIII
CCCLXIX
CCCLXX
CCCLXXI
CCCLXXII
CCCLXXIII
CCCLXXIV
CCCLXXV
CCCLXXVI
CCCLXXVII
CCCLXXVIII
CCCLXXIX
CCCLXXX
CCCLXXXI
CCCLXXXII
CCCLXXXIII
CCCLXXXIV
CCCLXXXV
CCCLXXXVI
CCCLXXXVII
CCCLXXXVIII
CCCLXXXIX
CCCXC
CCCXCI
CCCXCII
CCCXCIII
CCCXCIV
CCCXCV
CCCXCVI
CCCXCVII
CCCXCVIII
CCCXCIX
CD
CDI
CDII
CDIII
CDIV
CDV
CDVI
CDVII
CDVIII
CDIX
CDX
CDXI
CDXII
CDXIII
CDXIV
CDXV
CDXVI
CDXVII
CDXVIII
CDXIX
CDXX
CDXXI
CDXXII
CDXXIII
CDXXIV
CDXXV
CDXXVI
CDXXVII
CDXXVIII
CDXXIX
CDXXX
CDXXXI
CDXXXII
CDXXXIII
CDXXXIV
CDXXXV
CDXXXVI
CDXXXVII
CDXXXVIII
CDXXXIX
CDXL
CDXLI
CDXLII
CDXLIII
CDXLIV
CDXLV
CDXLVI
CDXLVII
CDXLVIII
CDXLIX
CDL
CDLI
CDLII
CDLIII
CDLIV
CDLV
CDLVI
CDLVII
CDLVIII
CDLIX
CDLX
CDLXI
CDLXII
CDLXIII
CDLXIV
CDLXV
CDLXVI
CDLXVII
CDLXVIII
CDLXIX
CDLXX
CDLXXI
CDLXXII
CDLXXIII
CDLXXIV
CDLXXV
CDLXXVI
CDLXXVII
CDLXXVIII
CDLXXIX
CDLXXX
CDLXXXI
CDLXXXII
CDLXXXIII
CDLXXXIV
CDLXXXV
CDLXXXVI
CDLXXXVII
CDLXXXVIII
CDLXXXIX
CDXC
CDXCI
CDXCII
CDXCIII
CDXCIV
CDXCV
CDXCVI
CDXCVII
CDXCVIII
CDXCIX
D
DI
DII
DIII
DIV
DV
DVI
DVII
DVIII
DIX
DX
DXI
DXII
DXIII
DXIV
DXV
DXVI
DXVII
DXVIII
DXIX
DXX
DXXI
DXXII
DXXIII
DXXIV
DXXV
DXXVI
DXXVII
DXXVIII
DXXIX
DXXX
DXXXI
DXXXII
DXXXIII
DXXXIV
DXXXV
DXXXVI
DXXXVII
DXXXVIII
DXXXIX
DXL
DXLI
DXLII
DXLIII
DXLIV
DXLV
DXLVI
DXLVII
DXLVIII
DXLIX
DL
DLI
DLII
DLIII
DLIV
DLV
DLVI
DLVII
DLVIII
DLIX
DLX
DLXI
DLXII
DLXIII
DLXIV
DLXV
DLXVI
DLXVII
DLXVIII
DLXIX
DLXX
DLXXI
DLXXII
DLXXIII
DLXXIV
DLXXV
DLXXVI
DLXXVII
DLXXVIII
DLXXIX
DLXXX
DLXXXI
DLXXXII
DLXXXIII
DLXXXIV
DLXXXV
DLXXXVI
DLXXXVII
DLXXXVIII
DLXXXIX
DXC
DXCI
DXCII
DXCIII
DXCIV
DXCV
DXCVI
DXCVII
DXCVIII
DXCIX
DC
DCI
DCII
DCIII
DCIV
DCV
DCVI
DCVII
DCVIII
DCIX
DCX
DCXI
DCXII
DCXIII
DCXIV
DCXV
DCXVI
DCXVII
DCXVIII
DCXIX
DCXX
DCXXI
DCXXII
DCXXIII
DCXXIV
DCXXV
DCXXVI
DCXXVII
DCXXVIII
DCXXIX
DCXXX
DCXXXI
DCXXXII
DCXXXIII
DCXXXIV
DCXXXV
DCXXXVI
DCXXXVII
DCXXXVIII
DCXXXIX
DCXL
DCXLI
DCXLII
DCXLIII
DCXLIV
DCXLV
DCXLVI
DCXLVII
DCXLVIII
DCXLIX
DCL
DCLI
DCLII
DCLIII
DCLIV
DCLV
DCLVI
DCLVII
DCLVIII
DCLIX
DCLX
DCLXI
DCLXII
DCLXIII
DCLXIV
DCLXV
DCLXVI
DCLXVII
DCLXVIII
DCLXIX
DCLXX
DCLXXI
DCLXXII
DCLXXIII
DCLXXIV
DCLXXV
DCLXXVI
DCLXXVII
DCLXXVIII
DCLXXIX
DCLXXX
DCLXXXI
DCLXXXII
DCLXXXIII
DCLXXXIV
DCLXXXV
DCLXXXVI
DCLXXXVII
DCLXXXVIII
DCLXXXIX
DCXC
DCXCI
DCXCII
DCXCIII
DCXCIV
DCXCV
DCXCVI
DCXCVII
DCXCVIII
DCXCIX
DCC
DCCI
DCCII
DCCIII
DCCIV
DCCV
DCCVI
DCCVII
DCCVIII
DCCIX
DCCX
DCCXI
DCCXII
DCCXIII
DCCXIV
DCCXV
DCCXVI
DCCXVII
DCCXVIII
DCCXIX
DCCXX
DCCXXI
DCCXXII
DCCXXIII
DCCXXIV
DCCXXV
DCCXXVI
DCCXXVII
DCCXXVIII
DCCXXIX
DCCXXX
DCCXXXI
DCCXXXII
DCCXXXIII
DCCXXXIV
DCCXXXV
DCCXXXVI
DCCXXXVII
DCCXXXVIII
DCCXXXIX
DCCXL
DCCXLI
DCCXLII
DCCXLIII
DCCXLIV
DCCXLV
DCCXLVI
DCCXLVII
DCCXLVIII
DCCXLIX
DCCL
DCCLI
DCCLII
DCCLIII
DCCLIV
DCCLV
DCCLVI
DCCLVII
DCCLVIII
DCCLIX
DCCLX
DCCLXI
DCCLXII
DCCLXIII
DCCLXIV
DCCLXV
DCCLXVI
DCCLXVII
DCCLXVIII
DCCLXIX
DCCLXX
DCCLXXI
DCCLXXII
DCCLXXIII
DCCLXXIV
DCCLXXV
DCCLXXVI
DCCLXXVII
DCCLXXVIII
DCCLXXIX
DCCLXXX
DCCLXXXI
DCCLXXXII
DCCLXXXIII
DCCLXXXIV
DCCLXXXV
DCCLXXXVI
DCCLXXXVII
DCCLXXXVIII
DCCLXXXIX
DCCXC
DCCXCI
DCCXCII
DCCXCIII
DCCXCIV
DCCXCV
DCCXCVI
DCCXCVII
DCCXCVIII
DCCXCIX
DCCC
DCCCI
DCCCII
DCCCIII
DCCCIV
DCCCV
DCCCVI
DCCCVII
DCCCVIII
DCCCIX
DCCCX
DCCCXI
DCCCXII
DCCCXIII
DCCCXIV
DCCCXV
DCCCXVI
DCCCXVII
DCCCXVIII
DCCCXIX
DCCCXX
DCCCXXI
DCCCXXII
DCCCXXIII
DCCCXXIV
DCCCXXV
DCCCXXVI
DCCCXXVII
DCCCXXVIII
DCCCXXIX
DCCCXXX
DCCCXXXI
DCCCXXXII
DCCCXXXIII
DCCCXXXIV
DCCCXXXV
DCCCXXXVI
DCCCXXXVII
DCCCXXXVIII
DCCCXXXIX
DCCCXL
DCCCXLI
DCCCXLII
DCCCXLIII
DCCCXLIV
DCCCXLV
DCCCXLVI
DCCCXLVII
DCCCXLVIII
DCCCXLIX
DCCCL
DCCCLI
DCCCLII
DCCCLIII
DCCCLIV
DCCCLV
DCCCLVI
DCCCLVII
DCCCLVIII
DCCCLIX
DCCCLX
DCCCLXI
DCCCLXII
DCCCLXIII
DCCCLXIV
DCCCLXV
DCCCLXVI
DCCCLXVII
DCCCLXVIII
DCCCLXIX
DCCCLXX
DCCCLXXI
DCCCLXXII
DCCCLXXIII
DCCCLXXIV
DCCCLXXV
DCCCLXXVI
DCCCLXXVII
DCCCLXXVIII
DCCCLXXIX
DCCCLXXX
DCCCLXXXI
DCCCLXXXII
DCCCLXXXIII
DCCCLXXXIV
DCCCLXXXV
DCCCLXXXVI
DCCCLXXXVII
DCCCLXXXVIII
DCCCLXXXIX
DCCCXC
DCCCXCI
DCCCXCII
DCCCXCIII
DCCCXCIV
DCCCXCV
DCCCXCVI
DCCCXCVII
DCCCXCVIII
DCCCXCIX
CM
CMI
CMII
CMIII
CMIV
CMV
CMVI
CMVII
CMVIII
CMIX
CMX
CMXI
CMXII
CMXIII
CMXIV
CMXV
CMXVI
CMXVII
CMXVIII
CMXIX
CMXX
CMXXI
CMXXII
CMXXIII
CMXXIV
CMXXV
CMXXVI
CMXXVII
CMXXVIII
CMXXIX
CMXXX
CMXXXI
CMXXXII
CMXXXIII
CMXXXIV
CMXXXV
CMXXXVI
CMXXXVII
CMXXXVIII
CMXXXIX
CMXL
CMXLI
CMXLII
CMXLIII
CMXLIV
CMXLV
CMXLVI
CMXLVII
CMXLVIII
CMXLIX
CML
CMLI
CMLII
CMLIII
CMLIV
CMLV
CMLVI
CMLVII
CMLVIII
CMLIX
CMLX
CMLXI
CMLXII
CMLXIII
CMLXIV
CMLXV
CMLXVI
CMLXVII
CMLXVIII
CMLXIX
CMLXX
CMLXXI
CMLXXII
CMLXXIII
CMLXXIV
CMLXXV
CMLXXVI
CMLXXVII
CMLXXVIII
CMLXXIX
CMLXXX
CMLXXXI
CMLXXXII
CMLXXXIII
CMLXXXIV
CMLXXXV
CMLXXXVI
CMLXXXVII
CMLXXXVIII
CMLXXXIX
CMXC
CMXCI
CMXCII
CMXCIII
CMXCIV
CMXCV
CMXCVI
CMXCVII
CMXCVIII
CMXCIX
M
MI
MII
MIII
MIV
MV
MVI
MVII
MVIII
MIX
MX
MXI
MXII
MXIII
MXIV
MXV
MXVI
MXVII
MXVIII
MXIX
MXX
MXXI
MXXII
MXXIII
MXXIV
MXXV
MXXVI
MXXVII
MXXVIII
MXXIX
MXXX
MXXXI
MXXXII
MXXXIII
MXXXIV
MXXXV
MXXXVI
MXXXVII
MXXXVIII
MXXXIX
MXL
MXLI
MXLII
MXLIII
MXLIV
MXLV
MXLVI
MXLVII
MXLVIII
MXLIX
ML
MLI
MLII
MLIII
MLIV
MLV
MLVI
MLVII
MLVIII
MLIX
MLX
MLXI
MLXII
MLXIII
MLXIV
MLXV
MLXVI
MLXVII
MLXVIII
MLXIX
MLXX
MLXXI
MLXXII
MLXXIII
MLXXIV
MLXXV
MLXXVI
MLXXVII
MLXXVIII
MLXXIX
MLXXX
MLXXXI
MLXXXII
MLXXXIII
MLXXXIV
MLXXXV
MLXXXVI
MLXXXVII
MLXXXVIII
MLXXXIX
MXC
MXCI
MXCII
MXCIII
MXCIV
MXCV
MXCVI
MXCVII
MXCVIII
MXCIX
MC
MCI
MCII
MCIII
MCIV
MCV
MCVI
MCVII
MCVIII
MCIX
MCX
MCXI
MCXII
MCXIII
MCXIV
MCXV
MCXVI
MCXVII
MCXVIII
MCXIX
MCXX
MCXXI
MCXXII
MCXXIII
MCXXIV
MCXXV
MCXXVI
MCXXVII
MCXXVIII
MCXXIX
MCXXX
MCXXXI
MCXXXII
MCXXXIII
MCXXXIV
MCXXXV
MCXXXVI
MCXXXVII
MCXXXVIII
MCXXXIX
MCXL
MCXLI
MCXLII
MCXLIII
MCXLIV
MCXLV
MCXLVI
MCXLVII
MCXLVIII
MCXLIX
MCL
MCLI
MCLII
MCLIII
MCLIV
MCLV
MCLVI
MCLVII
MCLVIII
MCLIX
MCLX
MCLXI
MCLXII
MCLXIII
MCLXIV
MCLXV
MCLXVI
MCLXVII
MCLXVIII
MCLXIX
MCLXX
MCLXXI
MCLXXII
MCLXXIII
MCLXXIV
MCLXXV
MCLXXVI
MCLXXVII
MCLXXVIII
MCLXXIX
MCLXXX
MCLXXXI
MCLXXXII
MCLXXXIII
MCLXXXIV
MCLXXXV
MCLXXXVI
MCLXXXVII
MCLXXXVIII
MCLXXXIX
MCXC
MCXCI
MCXCII
MCXCIII
MCXCIV
MCXCV
MCXCVI
MCXCVII
MCXCVIII
MCXCIX
MM
MMI
MMII
MMIII
MMIV
MMV
MMVI
MMVII
MMVIII
MMIX
MMX
MMXI
MMXII
MMXIII
MMXIV
MMXV
MMXVI
MMXVII
MMXVIII
MMXIX
MMXX
MMXXI
MMXXII
MMXXIII
MMXXIV
MMXXV
MMXXVI
MMXXVII
MMXXVIII
MMXXIX
MMXXX
MMXXXI
MMXXXII
MMXXXIII
MMXXXIV
MMXXXV
MMXXXVI
MMXXXVII
MMXXXVIII
MMXXXIX
MMXL
MMXLI
MMXLII
MMXLIII
MMXLIV
MMXLV
MMXLVI
MMXLVII
MMXLVIII
MMXLIX
MML
MMLI
MMLII
MMLIII
MMLIV
MMLV
MMLVI
MMLVII
MMLVIII
MMLIX
MMLX
MMLXI
MMLXII
MMLXIII
MMLXIV
MMLXV
MMLXVI
MMLXVII
MMLXVIII
MMLXIX
MMLXX
MMLXXI
MMLXXII
MMLXXIII
MMLXXIV
MMLXXV
MMLXXVI
MMLXXVII
MMLXXVIII
MMLXXIX
MMLXXX
MMLXXXI
MMLXXXII
MMLXXXIII
MMLXXXIV
MMLXXXV
MMLXXXVI
MMLXXXVII
MMLXXXVIII
MMLXXXIX
MMXC
MMXCI
MMXCII
MMXCIII
MMXCIV
MMXCV
MMXCVI
MMXCVII
MMXCVIII
MMXCIX

PART OF
WARDS 4 & 5
CITY OF BOSTON.
Scale 80 Feet to an Inch.

0 80 160 240

15 18 20 17 23 25

BERKELEY ST. · CLARENDON ST. · TRINITY PL. · DARTMOUT H ST. · STUART ST. · COLUMBUS AVE. · MORGAN'S ST. · CALENDONIA ST. · ST. CHARLES ST. · ST. · 732 CLARENDON SQUARE · PROVIDENCE DIST. · SUBWAY · BOYLSTON ST. · HUNTINGTON AVE. · ST. JAMES AVE. · STANHOPE ST. · BUCKINGHAM PL. · CHANDLER ST. · LAWRENCE ST. · APPLETON ST. · DARTMOUTH ST. · WARREN AVE. · GRAY ST.

STUART BLDG. · Pres. & Fellows of Harvard College 13,125 · Sec.2 Blk.15 · Sec.2 Blk.14 · HOTEL BRUNSWICK · James C. Auer etal 24,750 · WALDORF BLDG. · Thos. W. Storrow Trs. · Walter I. Maclachlan etal 3000 Trs. · Mary G. Storer etal · Fund · Geo. R. White · Robt. G. Dodge & · Effie M. Nowell · Mary A. Holland · N.W. Robinson etals Trs. · Julia D. Wasey Dec. & C.G. Gardner · Leslie M.G. Brenner · PROVIDENCE DIST. · Academy of Notre Dame 24,500 · JOHN HANCOCK HALL · Sec.2 Blk.13 · JOHN HANCOCK BUILDING · John Hancock Mutual Life Ins. Co · 159,901 · 118 · CITY OF BOSTON POLICE DEPT. HEADQUARTERS 17,234 · POWER HOUSE Boston Edison Co. 6000 · #20947A PETTINGELL-ANDREWS BLDG. 372 Stuart St. Inc. 15,000 V24 P42 · #19733A Robt. A. Nordblom etal Trs. V24 etal Trs. 9617 P18 · Sec.2 Blk.12 · BACK BAY POST OFFICE United Post Offices Corp 15,600 · MASS. AUTOMOBILE CLUB Arthur H. Brooks etal Trs. 18,000 · ALLEY · AMERICAN MUTUAL BLDG. American Mutual Liability Insurance Co. of Boston 26,681 · Sec.2 Blk.9 · POE BUILDING Alpert Trs. 9379 · Sec.2 Blk.11A · Jas. H. Proctor etal Trs. · Louis K. Liggett · Sec.2 Blk.10 · Stone Trs. · Sidney etal · Boston Publishing 26,939 · Sec.2 Blk.8 · B & A R.R. Co. 4005 · Sec.4 Blk.9C · Sec.4 Blk.9B · Sec.4 Blk.9A · GREENLEAF BLDG. · Elmer G. Larson · Esmond M. Powlin · Mass. Universalist Convention 12,141 · Sec.4 Blk.8 · Sec.4 Blk.7 · Sec.4 Blk.6 · BOSTON YOUNG WOMENS CHRISTN ASSN 7875 · STA. 4 - B.P.D. · Boston 13,072 · BOSTON Y.W.C.A. 13,860 · Sec.2 Blk.23A · UNIVERSITY CLUB OF BOSTON · Jas. W. Powell etal Trs. 24,398 · Sec.2 Blk.23 · Jeremiah S. Connors etal Trs. · Park Square R.E. Trust 41,312 · HOTEL WESTMINSTER · Hotel Westminster Co. · HOTEL LUDLOW 11,000 · TRINITY P.E. CHURCH · Sec.2 Blks.21&22 · 48,647 · City of Boston 25 · COPLEY · Sec.2 Blks. 20&20½ · SQUARE · City of Boston 28,300 · COPLEY STATION · Moses Williams, Henry Whitmore · COPLEY-PLAZA HOTEL · Sec.2 Blk.24 · & Philip L. Spaulding Trs. · 54,935 · Dartmouth Corporation 6,105 · N.E. POWER CO. · Sec.2 Blk.26 · TRINITY PLACE STATION · Boston & Albany R.R. Co. · Boston & Providence R.R. Co. · BACK BAY STATION · Sec.3 Blk.1B · GARAGE · Daniel F. Riley 40,132 · Sec.3 Blk.1A · EARLE BLDG. · Earle & Sons Inc 10,013 · Old Harbor Realty Co. · COPLEY CHAMBERS 6340 · Sec.4 Blk.10 · Sec.4 Blk.11 · Sec.4 Blk.12 · Sec.4 Blk.13 · ALLEY · DARTMOUTH PL. · Boston Y.W.C.A. · Jeremiah S. Connors etal Trs. · Park Square R.E. Trust 12,181 · John P. Meade etal 3389 Trs. · GARAGE Saml Robinson etals 3355 · Sec.2 Blk.26 · Saml Robinson 8072 · Boston & New York Central R.R. Co. · Boston & Albany R.R. Co. · TRINITY PLACE STATION · Sec.3 Blk.1B · BACK BAY STATION · Boston & Providence R.R. Co. · GARAGE · Daniel F. Riley 40,132 · Sec.3 Blk.1A · EARLE BLDG. · Earle & Sons Inc 10,013 · Old Harbor Realty Co. · COPLEY CHAMBERS 6340 · Sec.4 Blk.10 · Sec.4 Blk.11 · Sec.4 Blk.12 · Sec.4 Blk.13 · ALLEY · DARTMOUTH PL.


PLATE 20
STORROW MEMORIAL EMBANKMENT
Commonwealth of Massachusetts
BACK ST.
BEAVER PL.
BEAVER ST.
BEACON ST.
MARLBOROUGH ST.
COMMONWEALTH AVE.
NEWBURY ST.
BOYLSTON ST.
DARTMOUTH
CLARENDON
BERKELEY
ARLINGTON
GARDEN
PUBLIC
Boston
City of
Sec. 1 Blk. 7
Sec. 1 Blk. 6
Sec. 1 Blk. 1
Sec. 1 Blk. 8
Sec. 1 Blk. 5
Sec. 1 Blk. 2
Sec. 1 Blk. 9
Sec. 1 Blk. 4
Sec. 1 Blk. 3
Sec. 2 Blk. 18
Sec. 2 Blk. 17
Sec. 2 Blk. 1
Sec. 2 Blk. 19
Sec. 2 Blk. 16
Sec. 2 Blk. 2
FIRST UNITARIAN CHURCH
FIRST BAPT. CHURCH
CENTRAL CONG. CHURCH
EMMANUEL CHURCH
RITZ-CARLTON HOTEL
HOTEL VICTORIA
RAYMOND-WHITCOMB BLDG.
COLLEGE OF BUSINESS ADMINISTRATION BOSTON UNIVERSITY
DEPT. ARCHITECTURE M.I.T.
ROGERS BLDG.
BOSTON SOCIETY OF NATURAL HISTORY
New England Mutual Life Insurance Co.
ARLINGTON ST. UNITARIAN CH.
EMERSON COLLEGE
KATHERINE GIBBS SCHOOL
HOTEL HAMILTON
HADDON HALL
PEABODY BLDG.
CHAUNCY HALL BLDG.
WESLEYAN BLDG.
HOTEL BRISTOL
PART OF
WARD 5
CITY OF BOSTON.
Scale 80 Feet to an Inch.
358
To Brimmer
To Mass Ave
To DART
LCV 20
171-190
Level Book 143
SUR. OF GARDENS
3.98 BASE OF STONE POST
ENTRANCE
SHADED AREA DEEDED TO CITY
SPEC REP Edgestone Relocation Only


PART OF
WARD 5
Scale 80 Feet to an Inch.
PLATE 21
LAGOON
STORROW MEMORIAL EMBANKMENT
Commonwealth of Massachusetts
BACK ST.
BEACON ST.
MARLBOROUGH ST.
COMMONWEALTH AVE.
NEWBURY ST.
BOYLSTON ST.
HEREFORD ST.
GLOUCESTER ST.
FAIRFIELD ST.
EXETER ST.
DARTMOUTH ST.
HEREFORD - EXETER
PUBLIC ALLEY
Sec. 1 Blk. 19
Sec. 1 Blk. 18
Sec. 1 Blk. 13
Sec. 1 Blk. 12
Sec. 1 Blk. 20
Sec. 1 Blk. 17
Sec. 1 Blk. 14
Sec. 1 Blk. 11
Sec. 1 Blk. 21
Sec. 1 Blk. 16
Sec. 1 Blk. 15
Sec. 1 Blk. 10
NEW ALGONQUIN CLUB
HOTEL AGASSIZ
Sec. 5 Blk. 28
Sec. 2 Blk. 34
Sec. 2 Blk. 32
Sec. 2 Blk. 31
PRINCE SCHOOL
City of Boston
HOTEL VENDOME
John Hancock Life Ins. Co.
EXETER STREET THEATRE
1st SPIRITUAL TEMPLE
Sec. 5 Blk. 29
Sec. 2 Blk. 35
Sec. 2 Blk. 33
Sec. 2 Blk. 30
TENNIS AND RACQUET CLUB
KENSINGTON BLDG.
OLD SOUTH CHURCH
BOSTON ART CLUB
COPLEY M.E. CH.
PROFESSIONAL BLDG.
DORMITORY
GARRISON STATUE
PARK RD.
SUBWAY
COPLEY STATION
22
24
23
20

PLATE 22

PART OF
WARD 5
CITY OF BOSTON.
Scale 80 Feet to an Inch.

CHARLES RIVER BASIN
FENS POND BRIDGE
FENS GATE HO.
STORROW MEMORIAL MARGINAL Commonwealth of Mass.
HARVARD BRIDGE
EMBANKMENT CONDUIT 2,546,300
BACK
Sec.11 Blk.2 City of Boston 57,397
BEACON
Sec.11 Blk.1
The HOTEL FENSGATE
MARYLAND
512 Beacon St Inc 15,000
VAN CORTLAND
OLD SLUICE WAY
MT. VERNON CONGREGATIONAL CHURCH
Sec.1 Blk.24
CCC98 ST.
Sec.10 Blk.4
CHARLESGATE HOTEL
STRATFORD
PUBLIC-ALLEY
MARLBOROUGH
Sec.1 Blk.23
THE CAMBRIDGE
Sec.10 Blk.3
MOORELAND
PASTEUR BLDG.
LEIF ERICSON STATUE
PARK RD.
Sec.1 Blk.22
THE MARLBOROUGH
HOTEL LAFAYETTE
COMMONWEALTH AVE
Boston State
WEST
EAST
LC-10
LC-10 L5683
LC-10 TO GLOUCESTER
CROSS DAM
L-1515
L-1516
L-1362
L-1296
L-1356
L-1316
L-1437
L-2899
L-2950-53
L-1052
L-1083
L-1316
L-1437
L-1355

PLATE 23

PART OF
WARD 4
CITY OF BOSTON.
Scale 80 Feet to an Inch.

Yunits
ENG
SHEET #5

COPLEY STATION

BOSTON PUBLIC LIBRARY
Sec. 2 Blk. 29

BOSTON UNIVERSITY
Trs of Boston University
SOUTH ARMY
Commonwealth of Massachusetts
Sec. 3 Blk. 10

PIERCE BLDG.
55 Pierce Realty Co.
10841

THE COPLEY
Frances W. Kittredge etal Trs
4445

HUNTINGTON CHAMBERS
Walter E. Hewins etal Trs.
17,896

COPLEY THEATRE
Copley Theatre Inc.
6177

TRINITY BLDG.
Charles Carter
Sec. 2 Blk. 27A

Sec. 2 Blk. 27

Sec. 2 Blk. 28

BOSTON PUBLIC LIBRARY
6805

SODEN BLDG.
4302

EXETER
7

COPLEY SQUARE HOTEL
11,053

Daniel Needham
Albert F. Matthews etal Trs

LANGHAM
Metropolitan Nat'l Life Ins Co

NOTTINGHAM BLDG.
Mass Hospital Life Ins Co
11,596

Chas. W. Rowell
1327

J. Read Mass etal Trs
2650

John F. Sullivan
2252

HUNTINGTON AVE.

STUART ST.

DARTMOUTH ST.

ST.

EXETER

ALLEY

OXFORD

Wm. F. Muller et al
1373

Boston & Albany Railroad Co.

Commonwealth of Massachusetts
Sec. 3 Blk. 10
66,956

GARAGE
General Land Corp't
13,529

GARAGE
Black & White Taxi Co.
11,876

GARAGE
11,310

Murray Technology Chambers
16,218

Eames Forbes

Boston & Albany Railroad Co.

HUNTINGTON AVE. STATION

K.B. & C.L. Bond Trs
GARAGE
39,586

Sec. 3 Blk. 9

Sec. 3 Blk. 8

Sec. 3 Blk. 11

Sec. 3 Blk. 12

Sec. 3 Blk. 13

IRVINGTON ST.

HARCOURT ST.

BOTOLPH ST.

ALLEY

PUBLIC ALLEY

COLLEGE OF PHARMACY OF BOSTON UNIVERSITY
Trs. of Boston University
Sec. 3 Blk. 8
No 4524

THE HARCOURT
Bonet L. Lowe
2401

JESSER L. GEORGE SCHOOL OF ART INC.
2400

The Musicians Protective Assn of Boston
Musicians Hall
3500

W. Perry Realty Co
21,523

Howes Lunch System Inc
23928

Richford

Sec. 3 Blk. 7

Sec. 3 Blk. 6

Sec. 3 Blk. 5

Sec. 3 Blk. 4

Sec. 3 Blk. 3

Sec. 3 Blk. 2

Sec. 3 Blk. 1

BERKELEY ST.

COLUMBUS AVE.

COLUMBUS SQUARE

YARMOUTH ST.

W. CANTON ST.

HOLYOKE ST.

BRADDOCK PARK

W. NEWTON ST.

W. RUTLAND SQ.

FOLLEN ST.

CARLETON ST.

PROVIDENCE ST.

TRURO ST.

LEIGHTON PARK

Sec. 3 Blk. 25

Sec. 3 Blk. 24

Sec. 3 Blk. 23

Sec. 3 Blk. 22

Sec. 3 Blk. 21

Sec. 3 Blk. 20

Sec. 3 Blk. 19

Sec. 3 Blk. 18

Sec. 3 Blk. 17

Sec. 3 Blk. 16

Sec. 3 Blk. 15

Sec. 2 Blk. 30A.A.

BOSTON AND ALBANY RAIL ROAD CO

BACK BAY YARD

SCALES OFFICE

New York Central & Hudson River R.R. Co.
40,800

Lerman C. Prior
HOTEL LENOX
15,600

BOYLSTON

SUBWAY

HUNTINGTON AVE. SUBWAY

MASS. CHARITABLE MECHANICS ASSN.
109,890

THE MILNER
Rollin M. Apt
6690

UNION CONGREGATIONAL CHURCH
23500

The Salvation Army of Mass
3025

EVANGELINE BOOTH HOME & MATERNITY HOSPITAL

Home Savings Bank

Reuben Shulman

Ella T. Yerxa
Fa Ip Fauteux
3000

B.D. & C.D. Kirka
2880

Chas. R. George
4094

I. Friedman
2058

R.R. Robin
2024

Chester W. Rudd
2004

John Brown
2028

U.S. Trust Co
2004

Almont M. & Co
Bank Store
2024

Home Savings Bank
10,275

Sec. 3 Blk. 14

Sec. 3 Blk. 15

Sec. 3 Blk. 30A.A.

24

25

28

21

PART OF
WARD 4
CITY OF BOSTON.
Scale 80 Feet to an Inch.
0 80 160 240

Sec.2 Blk.30AA
Sec.3 Blk.15
BOSTON AND ALBANY RAILROAD CO.
BACK BAY YARD
C.P. 455
Boston & Albany Railroad
NO. 2
NO. 3
NO. 1
MASS. CHARITABLE MECHANICS ASSOCIATION
SUBWAY
STATION
HUNTINGTON AVE.
FALMOUTH ST.
ST. BOTOLPH
DURHAM ST.
CLARENDON
BOSTON & PROVIDENCE R.R.
CUMBERLAND ST.
BLACKWOOD ST.
ALBEMARLE ST.
ST. LESSEE
DALTON ST.
DISCONTINUED L-8945
BELVIDERE ST.
CLEARWAY ST.
ST. GERMAIN ST.
SCOTIA ST.
CAMBRIA ST.
ST. CECILIA
BOYLSTON ST.
MASSACHUSETTS AVE.
NORWAY ST.
ST. PAUL ST.
ST. MARY'S ST.
ALLEY
Sec.5 Blk.24
Sec.5 Blk.16
Sec.5 Blk.25
Sec.5 Blk.22
Sec.5 Blk.21
Sec.5 Blk.20
Sec.5 Blk.19
Sec.5 Blk.18
Sec.5 Blk.17
Sec.5 Blk.14
Sec.5 Blk.10
Sec.5 Blk.9
Sec.5 Blk.8
Sec.5 Blk.7
Sec.5 Blk.6
Sec.5 Blk.15
Sec.5 Blk.12
Sec.5 Blk.13
MECHANIC ARTS HIGH SCHOOL
City of Boston
37,300
ST. CECILIA R.C. CHURCH
20,930
Archbishop of Boston
CHRISTIAN SCIENCE PUBLISHING SOCIETY
FIRST CHURCH OF CHRIST SCIENTIST
Sec.5 Blk.17
Ira O. Knapp etal
Christ'n Sci. Board of Directors
33,202
The First Church of Christ Scientist in Boston Mass.
83,275
OFFICES
31,748
UPTOWN THEATRE
22,500
HORTICULTURAL HALL
Mass. Horticultural Society
22,500
CHAS. C. PERKINS SCHOOL
City of Boston
6,000
STRAND THEATRE
STRAND BALLROOM BLDG.
Chas. B. McLaughlin
EMBASSY
Embassy Apartments Inc
31,788
FENWAY THEATRE
Abraham Abram etal Trs
10,845
ELKS BLDG
Fifty Associates
Benj. H. Leighton, Chas. E. Lord & Geo. L. Sleeper Trs.
Benj. H. Leighton, Chas. E. Lord & Geo. L. Sleeper Trs. Sparmont Realty Trust
Y. D. CLUB
Allan Forbes etal Trs.
RITZ PLAZA HOTEL
Minnie Furash
Geo. Demeter etal
Institution for Savings in Roxbury
Boston & Albany R.R. Co.
Lynn Institution for Savings
Gertrude R. Clark etal
Benj. H. Leighton etal Trs.
Ruth V. Northrup
Celia Barron
Harry Pappas
Francis E. Gardner
Mary E. Morton
Mary Pierce
Mary F. Allebone
Chas. E. G. Brown
Robt. B. Dillon etal
Jos. M. & S. Isenberg
Walter E. Moore
Alexes Frankie
Jos. B. Thomas
Ilkley Garden
Anna M. Sooley
Maurice J. Hamilburg
Kreppont Bros. Inc.
Ruth E. Northup
Esther B. Kaercher
Francis E. Leighton etal Trs.
Jean Louis
Wm. R. Miller
L. F. Nolan
Emma Dingle
Ida S. Kelly
Wm. T. Miller
Jos. R. Damon
Rockland Co.
Wilfred Bolduc
Benj. H. Leighton etal Trs.
Henry M. Channing
Wm. W. & Wm. P. Whittier Jr.
Chas. H. Peabody
Abraham Abram etal Trs
Fredk. J. Westcott
Chas. K. Whittier
Jos. A. Conforti
Jos. A. Perkins
Jos. A. Perkins Co.
Boston Edison Co.
Boston & Albany R.R.
Belvidere Hall (Moradian)
Templeton
Wellesley
Colonial
Lowell
Melrose
Stanley
Standish
Chelsea
Lexington
Concord
Dorchester
Milton
Quincy
Weymouth
Hingham
Hanover
Kingston
Plymouth
Bridgewater
Taunton
Attleboro
Franklin
Dedham
Needham
Wellesley
Newton
Brighton
Allston
Cambridge
Somerville
Medford
Malden
Everett
Chelsea
Revere
Winthrop
Lynn
Saugus
Wakefield
Reading
North Reading
Wilmington
Woburn
Stoneham
Melrose
Malden
Medford
Somerville
Cambridge
Arlington
Belmont
Watertown
Newton
Brookline
Boston
Roxbury
Dorchester
Milton
Quincy
Braintree
Weymouth
Hingham
Hull
Cohasset
Scituate
Marshfield
Duxbury
Kingston
Plymouth
Carver
Plympton
Halifax
Hanson
Whitman
Abington
Rockland
Hanover
Norwell


PART OF
WARDS 4 & 9
CITY OF BOSTON.
Scale 80 Feet to an Inch.
DARTMOUTH ST.
W. DEDHAM ST.
W. CANTON ST.
W. BROOKLINE ST.
PEMBROKE ST.
W. NEWTON ST.
W. HAVEN ST.
RUTLAND ST.
APPLETON AVE.
MONTGOMERY ST.
TREMONT ST.
SHAWMUT AVE.
COLUMBUS AVE.
WARREN AVE.
RICE SCH.
GEO. BANCROFT SCHOOL
7TH DAY ADVENTIST TEMPLE
MONTGOMERY PARK
CARLTON PARK
FIRST UNITED PRES. CH.
SCOTCH PRES. CH.
ARMENIAN HOLY TRINITY CH.
ST. STEPHENS EPIS. CH.
GIRLS HIGH SCHOOL
EVANGELICAL LUTH. ZIONS CH.
UNITED LAUNDRIES CO.
FRANCES E. WILLARD SCHOOL
COLUMBUS SQUARE
RUTLAND SQUARE
BRADDOCK PARK
HARRIET TUBMAN SQ.
49.70 WIDE
SEE SP. END PLAN (YUNITS)
Sec. 4 Blk. 16
Sec. 4 Blk. 17
Sec. 4 Blk. 19
Sec. 4 Blk. 20
Sec. 4 Blk. 21
Sec. 4 Blk. 22
Sec. 4 Blk. 23
Sec. 4 Blk. 24
ALLEY
19
17
23
26
24
27
28

PLATE 26

PART OF
WARDS 8 & 9
CITY OF BOSTON.
Scale 80 Feet to an Inch.

BOSTON HARBOR
SOUTH BAY
ROXBURY CANAL

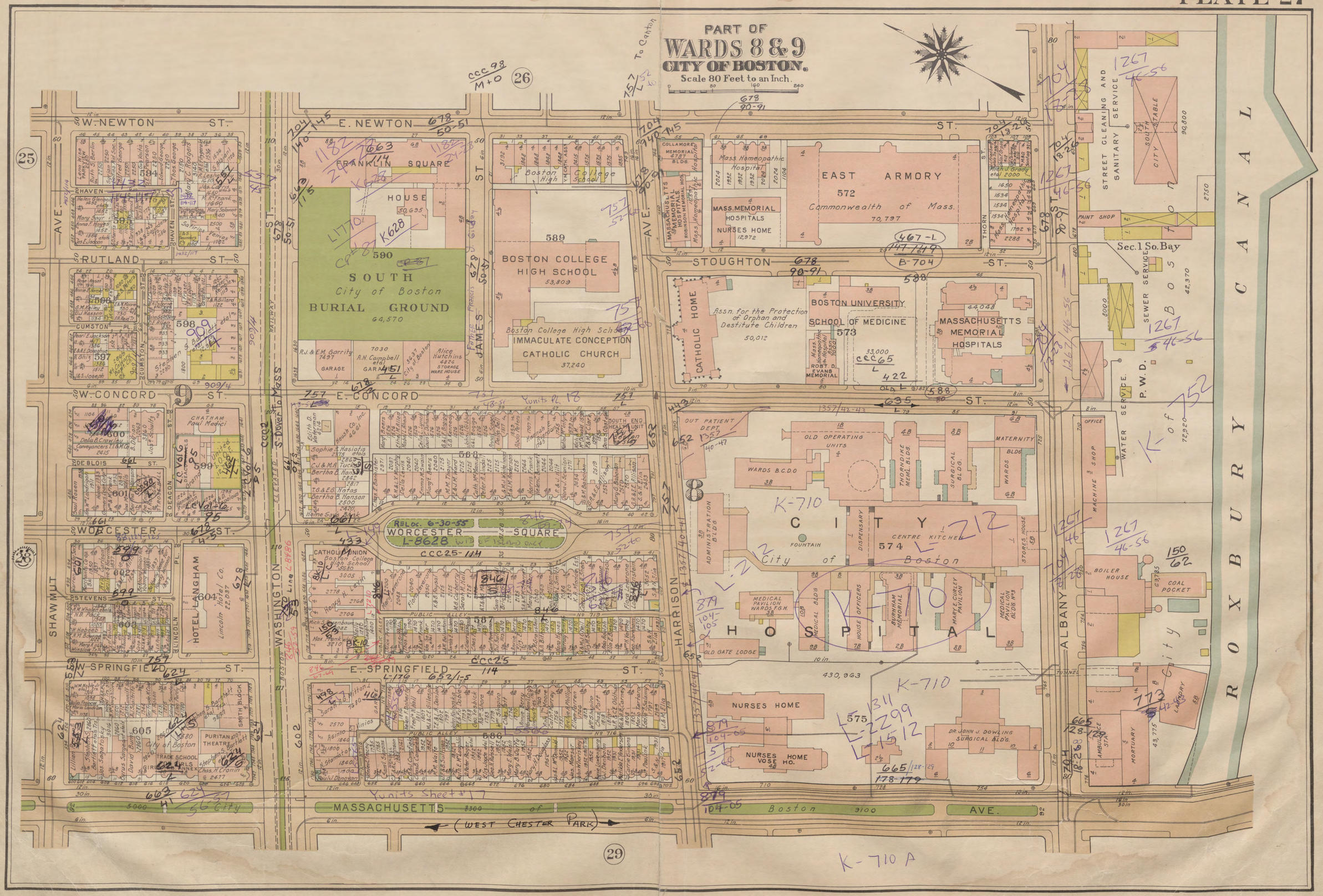
PART OF
WARDS 8 & 9
CITY OF BOSTON.
Scale 80 Feet to an Inch.
W. NEWTON ST.
E. NEWTON ST.
RUTLAND ST.
STOUGHTON ST.
W. CONCORD ST.
E. CONCORD ST.
WORCESTER ST.
W. SPRINGFIELD ST.
E. SPRINGFIELD ST.
SHAWMUT AVE.
WASHINGTON ST.
JAMES ST.
HARRISON AVE.
ALBANY ST.
MASSACHUSETTS AVE.
ROXBURY CANAL
FRANKLIN SQUARE HOUSE
SOUTH City of Boston BURIAL GROUND
BOSTON COLLEGE HIGH SCHOOL
IMMACULATE CONCEPTION CATHOLIC CHURCH
EAST ARMORY
Commonwealth of Mass.
MASS. MEMORIAL HOSPITALS NURSES HOME
CATHOLIC HOME
Assn. for the Protection of Orphan and Destitute Children
BOSTON UNIVERSITY SCHOOL OF MEDICINE
MASSACHUSETTS MEMORIAL HOSPITALS
WORCESTER SQUARE
HOTEL LANGHAM
CITY HOSPITAL
City of Boston
NURSES HOME
NURSES HOME VOSE HO.
DR. JOHN J. DOWLING SURGICAL BLDG.
STREET CLEANING AND SANITARY SERVICE
SEWER SERVICE
WATER SERVICE
P. W. D.
BOILER HOUSE
COAL POCKET
MASSACHUSETTS AVE.
(WEST CHESTER PARK)
Sec. 1 So. Bay
K-710
K-710 A

PART OF WARDS 4 & 9 CITY OF BOSTON.

Scale 80 Feet to an Inch.

80 160 240

W. RUTLAND SQUARE

RUTLAND SQUARE

CONCORD SQUARE

W. RUTLAND ST.

W. CONCORD ST.

NEWLAND ALLEY

PUBLIC ALLEY

CONCORD ALLEY

ALLEY

PARK

GREENWICH PARK

CLAREMONT PARK

WORCESTER

W. SPRINGFIELD

WELLINGTON ST.

MASSACHUSETTS AVE.

NORTHAMPTON ST.

SHAWMUT AVE.

TREMONT ST.

COLUMBUS AVE.

BOSTON AND PROVIDENCE R.R.

Long Line

To Dover

Sec 5 Blk 2

Sec 5 Blk 3

Sec 5 Blk 4

Sec 5 Blk 5

Sec 4 Blk 25

Sec 4 Blk 26

Sec 4 Blk 27

Sec 4 Blk 28

Sec 7 Blk C.

Sec 7 Blk D

OUR LADY CEDARS OF LEBANON R.C.CH.

SOUTH END MUSIC SCHOOL

THE HABIT CLINIC

LOUISA M. ALCOTT SCHOOL

BROMFIELD & TREMONT ST. M.E. CHURCH

HOME FOR AGED MEN

DWIGHT SCHOOL

EBENEZER BAPT. CH.

COLUMBUS AVE. AFRICAN METH. EPIS. CH.

NEWCASTLE COURT

ALLES & FISHER INC. CIGAR FACTORY

City of Boston FOUNTAIN 74,000

City of Boston 10,150

City of Boston 5000

City of Boston 4

DISC. 5

DISC. B-7

DISC. L-8814

DISC. L-8907

Yunits S-7

Yunits Sheet #8

Yunits Plan #7

#19487 Vol 24 P44

#20936 Vol 24 P43

#19152 Vol 24 P36

#19487 Vol 24 P28

#19487 Vol 24 P32

#19487 Vol 24 P33

#19487 Vol 24 P34

#19487 Vol 24 P35

#19487 Vol 24 P39

#19487 Vol 24 P40

#19487 Vol 24 P41

#19487 Vol 24 P42

#19487 Vol 24 P45

#19487 Vol 24 P46

#19487 Vol 24 P47

#19487 Vol 24 P48

#19487 Vol 24 P49

#19487 Vol 24 P50

#19487 Vol 24 P51

#19487 Vol 24 P52

#19487 Vol 24 P53

#19487 Vol 24 P54

#19487 Vol 24 P55

#19487 Vol 24 P56

#19487 Vol 24 P57

#19487 Vol 24 P58

#19487 Vol 24 P59

#19487 Vol 24 P60

#19487 Vol 24 P61

#19487 Vol 24 P62

#19487 Vol 24 P63

#19487 Vol 24 P64

#19487 Vol 24 P65

#19487 Vol 24 P66

#19487 Vol 24 P67

#19487 Vol 24 P68

#19487 Vol 24 P69

#19487 Vol 24 P70

#19487 Vol 24 P71

#19487 Vol 24 P72

#19487 Vol 24 P73

#19487 Vol 24 P74

#19487 Vol 24 P75

#19487 Vol 24 P76

#19487 Vol 24 P77

#19487 Vol 24 P78

#19487 Vol 24 P79

#19487 Vol 24 P80

#19487 Vol 24 P81

#19487 Vol 24 P82

#19487 Vol 24 P83

#19487 Vol 24 P84

#19487 Vol 24 P85

#19487 Vol 24 P86

#19487 Vol 24 P87

#19487 Vol 24 P88

#19487 Vol 24 P89

#19487 Vol 24 P90

#19487 Vol 24 P91

#19487 Vol 24 P92

#19487 Vol 24 P93

#19487 Vol 24 P94

#19487 Vol 24 P95

#19487 Vol 24 P96

#19487 Vol 24 P97

#19487 Vol 24 P98

#19487 Vol 24 P99

#19487 Vol 24 P100

#19487 Vol 24 P101

#19487 Vol 24 P102

#19487 Vol 24 P103

#19487 Vol 24 P104

#19487 Vol 24 P105

#19487 Vol 24 P106

#19487 Vol 24 P107

#19487 Vol 24 P108

#19487 Vol 24 P109

#19487 Vol 24 P110

#19487 Vol 24 P111

#19487 Vol 24 P112

#19487 Vol 24 P113

#19487 Vol 24 P114

#19487 Vol 24 P115

#19487 Vol 24 P116

#19487 Vol 24 P117

#19487 Vol 24 P118

#19487 Vol 24 P119

#19487 Vol 24 P120

#19487 Vol 24 P121

#19487 Vol 24 P122

#19487 Vol 24 P123

#19487 Vol 24 P124

#19487 Vol 24 P125

#19487 Vol 24 P126

#19487 Vol 24 P127

#19487 Vol 24 P128

#19487 Vol 24 P129

#19487 Vol 24 P130

#19487 Vol 24 P131

#19487 Vol 24 P132

#19487 Vol 24 P133

#19487 Vol 24 P134

#19487 Vol 24 P135

#19487 Vol 24 P136

#19487 Vol 24 P137

#19487 Vol 24 P138

#19487 Vol 24 P139

#19487 Vol 24 P140

#19487 Vol 24 P141

#19487 Vol 24 P142

#19487 Vol 24 P143

#19487 Vol 24 P144

#19487 Vol 24 P145

#19487 Vol 24 P146

#19487 Vol 24 P147

#19487 Vol 24 P148

#19487 Vol 24 P149

#19487 Vol 24 P150

#19487 Vol 24 P151

#19487 Vol 24 P152

#19487 Vol 24 P153

#19487 Vol 24 P154

#19487 Vol 24 P155

#19487 Vol 24 P156

#19487 Vol 24 P157

#19487 Vol 24 P158

#19487 Vol 24 P159

#19487 Vol 24 P160

#19487 Vol 24 P161

#19487 Vol 24 P162

#19487 Vol 24 P163

#19487 Vol 24 P164

#19487 Vol 24 P165

#19487 Vol 24 P166

#19487 Vol 24 P167

#19487 Vol 24 P168

#19487 Vol 24 P169

#19487 Vol 24 P170

#19487 Vol 24 P171

#19487 Vol 24 P172

#19487 Vol 24 P173

#19487 Vol 24 P174

#19487 Vol 24 P175

#19487 Vol 24 P176

#19487 Vol 24 P177

#19487 Vol 24 P178

#19487 Vol 24 P179

#19487 Vol 24 P180

#19487 Vol 24 P181

#19487 Vol 24 P182

#19487 Vol 24 P183

#19487 Vol 24 P184

#19487 Vol 24 P185

#19487 Vol 24 P186

#19487 Vol 24 P187

#19487 Vol 24 P188

#19487 Vol 24 P189

#19487 Vol 24 P190

#19487 Vol 24 P191

#19487 Vol 24 P192

#19487 Vol 24 P193

#19487 Vol 24 P194

#19487 Vol 24 P195

#19487 Vol 24 P196

#19487 Vol 24 P197

#19487 Vol 24 P198

#19487 Vol 24 P199

#19487 Vol 24 P200

#19487 Vol 24 P201

#19487 Vol 24 P202

#19487 Vol 24 P203

#19487 Vol 24 P204

#19487 Vol 24 P205

#19487 Vol 24 P206

#19487 Vol 24 P207

#19487 Vol 24 P208

#19487 Vol 24 P209

#19487 Vol 24 P210

#19487 Vol 24 P211

#19487 Vol 24 P212

#19487 Vol 24 P213

#19487 Vol 24 P214

#19487 Vol 24 P215

#19487 Vol 24 P216

#19487 Vol 24 P217

#19487 Vol 24 P218

#19487 Vol 24 P219

#19487 Vol 24 P220

#19487 Vol 24 P221

#19487 Vol 24 P222

#19487 Vol 24 P223

#19487 Vol 24 P224

#19487 Vol 24 P225

#19487 Vol 24 P226

#19487 Vol 24 P227

#19487 Vol 24 P228

#19487 Vol 24 P229

#19487 Vol 24 P230

#19487 Vol 24 P231

#19487 Vol 24 P232

#19487 Vol 24 P233

#19487 Vol 24 P234

#19487 Vol 24 P235

#19487 Vol 24 P236

#19487 Vol 24 P237

#19487 Vol 24 P238

#19487 Vol 24 P239

#19487 Vol 24 P240

#19487 Vol 24 P241

#19487 Vol 24 P242

#19487 Vol 24 P243

#19487 Vol 24 P244

#19487 Vol 24 P245

#19487 Vol 24 P246

#19487 Vol 24 P247

#19487 Vol 24 P248

#19487 Vol 24 P249

#19487 Vol 24 P250

#19487 Vol 24 P251

#19487 Vol 24 P252

#19487 Vol 24 P253

#19487 Vol 24 P254

#19487 Vol 24 P255

#19487 Vol 24 P256

#19487 Vol 24 P257

#19487 Vol 24 P258

#19487 Vol 24 P259

#19487 Vol 24 P260

#19487 Vol 24 P261

#19487 Vol 24 P262

#19487 Vol 24 P263

#19487 Vol 24 P264

#19487 Vol 24 P265

#19487 Vol 24 P266

#19487 Vol 24 P267

#19487 Vol 24 P268

#19487 Vol 24 P269

#19487 Vol 24 P270

#19487 Vol 24 P271

#19487 Vol 24 P272

#19487 Vol 24 P273

#19487 Vol 24 P274

#19487 Vol 24 P275

#19487 Vol 24 P276

#19487 Vol 24 P277

#19487 Vol 24 P278

#19487 Vol 24 P279

#19487 Vol 24 P280

#19487 Vol 24 P281

#19487 Vol 24 P282

#19487 Vol 24 P283

#19487 Vol 24 P284

#19487 Vol 24 P285

#19487 Vol 24 P286

#19487 Vol 24 P287

#19487 Vol 24 P288

#19487 Vol 24 P289

#19487 Vol 24 P290

#19487 Vol 24 P291

#19487 Vol 24 P292

#19487 Vol 24 P293

#19487 Vol 24 P294

#19487 Vol 24 P295

#19487 Vol 24 P296

#19487 Vol 24 P297

#19487 Vol 24 P298

#19487 Vol 24 P299

#19487 Vol 24 P300

#19487 Vol 24 P301

#19487 Vol 24 P302

#19487 Vol 24 P303

#19487 Vol 24 P304

#19487 Vol 24 P305

#19487 Vol 24 P306

#19487 Vol 24 P307

#19487 Vol 24 P308

#19487 Vol 24 P309

#19487 Vol 24 P310

#19487 Vol 24 P311

#19487 Vol 24 P312

#19487 Vol 24 P313

#19487 Vol 24 P314

#19487 Vol 24 P315

#19487 Vol 24 P316

#19487 Vol 24 P317

#19487 Vol 24 P318

#19487 Vol 24 P319

#19487 Vol 24 P320

#19487 Vol 24 P321

#19487 Vol 24 P322

#19487 Vol 24 P323

#19487 Vol 24 P324

#19487 Vol 24 P325

#19487 Vol 24 P326

#19487 Vol 24 P327

#19487 Vol 24 P328

#19487 Vol 24 P329

#19487 Vol 24 P330

#19487 Vol 24 P331

#19487 Vol 24 P332

#19487 Vol 24 P333

#19487 Vol 24 P334

#19487 Vol 24 P335

#19487 Vol 24 P336

#19487 Vol 24 P337

#19487 Vol 24 P338

#19487 Vol 24 P339

#19487 Vol 24 P340

#19487 Vol 24 P341

#19487 Vol 24 P342

#19487 Vol 24 P343

#19487 Vol 24 P344

#19487 Vol 24 P345

#19487 Vol 24 P346

#19487 Vol 24 P347

#19487 Vol 24 P348

#19487 Vol 24 P349

#19487 Vol 24 P350

#19487 Vol 24 P351

#19487 Vol 24 P352

#19487 Vol 24 P353

#19487 Vol 24 P354

#19487 Vol 24 P355

#19487 Vol 24 P356

#19487 Vol 24 P357

#19487 Vol 24 P358

#19487 Vol 24 P359

#19487 Vol 24 P360

#19487 Vol 24 P361

#19487 Vol 24 P362

#19487 Vol 24 P363

#19487 Vol 24 P364

#19487 Vol 24 P365

#19487 Vol 24 P366

#19487 Vol 24 P367

#19487 Vol 24 P368

#19487 Vol 24 P369

#19487 Vol 24 P370

#19487 Vol 24 P371

#19487 Vol 24 P372

#19487 Vol 24 P373

#19487 Vol 24 P374

#19487 Vol 24 P375

#19487 Vol 24 P376

#19487 Vol 24 P377

#19487 Vol 24 P378

#19487 Vol 24 P379

#19487 Vol 24 P380

#19487 Vol 24 P381

#19487 Vol 24 P382

#19487 Vol 24 P383

#19487 Vol 24 P384

#19487 Vol 24 P385

#19487 Vol 24 P386

#19487 Vol 24 P387

#19487 Vol 24 P388

#19487 Vol 24 P389

#19487 Vol 24 P390

#19487 Vol 24 P391

#19487 Vol 24 P392

#19487 Vol 24 P393

#19487 Vol 24 P394

#19487 Vol 24 P395

#19487 Vol 24 P396

#19487 Vol 24 P397

#19487 Vol 24 P398

#19487 Vol 24 P399

#19487 Vol 24 P400

#19487 Vol 24 P401

#19487 Vol 24 P402

#19487 Vol 24 P403

#19487 Vol 24 P404

#19487 Vol 24 P405

#19487 Vol 24 P406

#19487 Vol 24 P407

#19487 Vol 24 P408

#19487 Vol 24 P409

#19487 Vol 24 P410

#19487 Vol 24 P411

#19487 Vol 24 P412

#19487 Vol 24 P413

#19487 Vol 24 P414

#19487 Vol 24 P415

#19487 Vol 24 P416

#19487 Vol 24 P417

#19487 Vol 24 P418

#19487 Vol 24 P419

#19487 Vol 24 P420

#19487 Vol 24 P421

#19487 Vol 24 P422

#19487 Vol 24 P423

#19487 Vol 24 P424

#19487 Vol 24 P425

#19487 Vol 24 P426

#19487 Vol 24 P427

#19487 Vol 24 P428

#19487 Vol 24 P429

#19487 Vol 24 P430

#19487 Vol 24 P431

#19487 Vol 24 P432

#19487 Vol 24 P433

#19487 Vol 24 P434

#19487 Vol 24 P435

#19487 Vol 24 P436

#19487 Vol 24 P437

#19487 Vol 24 P438

#19487 Vol 24 P439

#19487 Vol 24 P440

#19487 Vol 24 P441

#19487 Vol 24 P442

#19487 Vol 24 P443

#19487 Vol 24 P444

#19487 Vol 24 P445

#19487 Vol 24 P446

#19487 Vol 24 P447

#19487 Vol 24 P448

#19487 Vol 24 P449

#19487 Vol 24 P450

#19487 Vol 24 P451

#19487 Vol 24 P452

#19487 Vol 24 P453

#19487 Vol 24 P454

#19487 Vol 24 P455

#19487 Vol 24 P456

#19487 Vol 24 P457

#19487 Vol 24 P458

#19487 Vol 24 P459

#19487 Vol 24 P460

#19487 Vol 24 P461

#19487 Vol 24 P462

#19487 Vol 24 P463

#19487 Vol 24 P464

#19487 Vol 24 P465

#19487 Vol 24 P466

#19487 Vol 24 P467

#19487 Vol 24 P468

#19487 Vol 24 P469

#19487 Vol 24 P470

#19487 Vol 24 P471

#19487 Vol 24 P472

#19487 Vol 24 P473

#19487 Vol 24 P474

#19487 Vol 24 P475

#19487 Vol 24 P476

#19487 Vol 24 P477

#19487 Vol 24 P478

#19487 Vol 24 P479

#19487 Vol 24 P480

#19487 Vol 24 P481

#19487 Vol 24 P482

#19487 Vol 24 P483

#19487 Vol 24 P484

#19487 Vol 24 P485

#19487 Vol 24 P486

#19487 Vol 24 P487

#19487 Vol 24 P488

#19487 Vol 24 P489

#19487 Vol 24 P490

#19487 Vol 24 P491

#19487 Vol 24 P492

#19487 Vol 24 P493

#19487 Vol 24 P494

#19487 Vol 24 P495

#19487 Vol 24 P496

#19487 Vol 24 P497

#19487 Vol 24 P498

#19487 Vol 24 P499

#19487 Vol 24 P500

#19487 Vol 24 P501

#19487 Vol 24 P502

#19487 Vol 24 P503

#19487 Vol 24 P504

#19487 Vol 24 P505

#19487 Vol 24 P506

#19487 Vol 24 P507

#19487 Vol 24 P508

#19487 Vol 24 P509

#19487 Vol 24 P510

#19487 Vol 24 P511

#19487 Vol 24 P512

#19487 Vol 24 P513

#19487 Vol 24 P514

#19487 Vol 24 P515

#19487 Vol 24 P516

#19487 Vol 24 P517

#19487 Vol 24 P518

#19487 Vol 24 P519

#19487 Vol 24 P520

#19487 Vol 24 P521

#19487 Vol 24 P522

#19487 Vol 24 P523

#19487 Vol 24 P524

#19487 Vol 24 P525

#19487 Vol 24 P526

#19487 Vol 24 P527

#19487 Vol 24 P528

#19487 Vol 24 P529

#19487 Vol 24 P530

#19487 Vol 24 P531

#19487 Vol 24 P532

#19487 Vol 24 P533

#19487 Vol 24 P534

#19487 Vol 24 P535

#19487 Vol 24 P536

#19487 Vol 24 P537

#19487 Vol 24 P538

#19487 Vol 24 P539

#19487 Vol 24 P540

#19487 Vol 24 P541

#19487 Vol 24 P542

#19487 Vol 24 P543

#19487 Vol 24 P544

#19487 Vol 24 P545

#19487 Vol 24 P546

#19487 Vol 24 P547

#19487 Vol 24 P548

#19487 Vol 24 P549

#19487 Vol 24 P550

#19487 Vol 24 P551

#19487 Vol 24 P552

#19487 Vol 24 P553

#19487 Vol 24 P554

#19487 Vol 24 P555

#19487 Vol 24 P556

#19487 Vol 24 P557

#19487 Vol 24 P558

#19487 Vol 24 P559

#19487 Vol 24 P560

#19487 Vol 24 P561

#19487 Vol 24 P562

#19487 Vol 24 P563

#19487 Vol 24 P564

#19487 Vol 24 P565

#19487 Vol 24 P566

#19487 Vol 24 P567

#19487 Vol 24 P568

#19487 Vol 24 P569

#19487 Vol 24 P570

#19487 Vol 24 P571

#19487 Vol 24 P572

#19487 Vol 24 P573

#19487 Vol 24 P574

#19487 Vol 24 P575

#19487 Vol 24 P576

#19487 Vol 24 P577

#19487 Vol 24 P578

#19487 Vol 24 P579

#19487 Vol 24 P580

#19487 Vol 24 P581

#19487 Vol 24 P582

#19487 Vol 24 P583

#19487 Vol 24 P584

#19487 Vol 24 P585

#19487 Vol 24 P586

#19487 Vol 24 P587

#19487 Vol 24 P588

#19487 Vol 24 P589

#19487 Vol 24 P590

#19487 Vol 24 P591

#19487 Vol 24 P592

#19487 Vol 24 P593

#19487 Vol 24 P594

#19487 Vol 24 P595

#19487 Vol 24 P596

#19487 Vol 24 P597

#19487 Vol 24 P598

#19487 Vol 24 P599

#19487 Vol 24 P600

#19487 Vol 24 P601

#19487 Vol 24 P602

#19487 Vol 24 P603

#19487 Vol 24 P604

#19487 Vol 24 P605

#19487 Vol 24 P606

#19487 Vol 24 P607

#19487 Vol 24 P608

#19487 Vol 24 P609

#19487 Vol 24 P610

#19487 Vol 24 P611

#19487 Vol 24 P612

#19487 Vol 24 P613

#19487 Vol 24 P614

#19487 Vol 24 P615

#19487 Vol 24 P616

#19487 Vol 24 P617

#19487 Vol 24 P618

#19487 Vol 24 P619

#19487 Vol 24 P620

#19487 Vol 24 P621

#19487 Vol 24 P622

#19487 Vol 24 P623

#19487 Vol 24 P624

#19487 Vol 24 P625

#19487 Vol 24 P626

#19487 Vol 24 P627

#19487 Vol 24 P628

#19487 Vol 24 P629

#19487 Vol 24 P630

#19487 Vol 24 P631

#19487 Vol 24 P632

#19487 Vol 24 P633

#19487 Vol 24 P634

#19487 Vol 24 P635

#19487 Vol 24 P636

#19487 Vol 24 P637

#19487 Vol 24 P638

#19487 Vol 24 P639

#19487 Vol 24 P640

#19487 Vol 24 P641

#19487 Vol 24 P642

#19487 Vol 24 P643

#19487 Vol 24 P644

#19487 Vol 24 P645

#19487 Vol 24 P646

#19487 Vol 24 P647

#19487 Vol 24 P648

#19487 Vol 24 P649

#19487 Vol 24 P650

#19487 Vol 24 P651

#19487 Vol 24 P652

#19487 Vol 24 P653

#19487 Vol 24 P654

#19487 Vol 24 P655

#19487 Vol 24 P656

#19487 Vol 24 P657

#19487 Vol 24 P658

#19487 Vol 24 P659

#19487 Vol 24 P660

#19487 Vol 24 P661

#19487 Vol 24 P662

#19487 Vol 24 P663

#19487 Vol 24 P664

#19487 Vol 24 P665

#19487 Vol 24 P666

#19487 Vol 24 P667

#19487 Vol 24 P668

#19487 Vol 24 P669

#19487 Vol 24 P670

#19487 Vol 24 P671

#19487 Vol 24 P672

#19487 Vol 24 P673

#19487 Vol 24 P674

#19487 Vol 24 P675

#19487 Vol 24 P676

#19487 Vol 24 P677

#19487 Vol 24 P678

#19487 Vol 24 P679

#19487 Vol 24 P680

#19487 Vol 24 P681

#19487 Vol 24 P682

#19487 Vol 24 P683

#19487 Vol 24 P684

#19487 Vol 24 P685

#19487 Vol 24 P686

#19487 Vol 24 P687

#19487 Vol 24 P688

#19487 Vol 24 P689

#19487 Vol 24 P690

#19487 Vol 24 P691

#19487 Vol 24 P692

#19487 Vol 24 P693

#19487 Vol 24 P694

#19487 Vol 24 P695

#19487 Vol 24 P696

#19487 Vol 24 P697

#19487 Vol 24 P698

#19487 Vol 24 P699

#19487 Vol 24 P700

#19487 Vol 24 P701

#19487 Vol 24 P702

#19487 Vol 24 P703

#19487 Vol 24 P704

#19487 Vol 24 P705

#19487 Vol 24 P706

#19487 Vol 24 P707

#19487 Vol 24 P708

#19487 Vol 24 P709

#19487 Vol 24 P710

#19487 Vol 24 P711

#19487 Vol 24 P712

#19487 Vol 24 P713

#19487 Vol 24 P714

#19487 Vol 24 P715

#19487 Vol 24 P716

#19487 Vol 24 P717

#19487 Vol 24 P718

#19487 Vol 24 P719

#19487 Vol 24 P720

#19487 Vol 24 P721

#19487 Vol 24 P722

#19487 Vol 24 P723

#19487 Vol 24 P724

#19487 Vol 24 P725

#19487 Vol 24 P726

#19487 Vol 24 P727

#19487 Vol 24 P728

#19487 Vol 24 P729

#19487 Vol 24 P730

#19487 Vol 24 P731

#19487 Vol 24 P732

#19487 Vol 24 P733

#19487 Vol 24 P734

#19487 Vol 24 P735

#19487 Vol 24 P736

#19487 Vol 24 P737

#19487 Vol 24 P738

#19487 Vol 24 P739

#19487 Vol 24 P740

#19487 Vol 24 P741

#19487 Vol 24 P742

#19487 Vol 24 P743

#19487 Vol 24 P744

#19487 Vol 24 P745

#19487 Vol 24 P746

#19487 Vol 24 P747

#19487 Vol 24 P748

#19487 Vol 24 P749

#19487 Vol 24 P750

#19487 Vol 24 P751

#19487 Vol 24 P752

#19487 Vol 24 P753

#19487 Vol 24 P754

#19487 Vol 24 P755

#19487 Vol 24 P756

#19487 Vol 24 P757

#19487 Vol 24 P758

#19487 Vol 24 P759

#19487 Vol 24 P760

#19487 Vol 24 P761

#19487 Vol 24 P762

#19487 Vol 24 P763

#19487 Vol 24 P764

#19487 Vol 24 P765

#19487 Vol 24 P766

#19487 Vol 24 P767

#19487 Vol 24 P768

#19487 Vol 24 P769

#19487 Vol 24 P770

#19487 Vol 24 P771

#19487 Vol 24 P772

#19487 Vol 24 P773

#19487 Vol 24 P774

#19487 Vol 24 P775

#19487 Vol 24 P776

#19487 Vol 24 P777

#19487 Vol 24 P778

#19487 Vol 24 P779

#19487 Vol 24 P780

#19487 Vol 24 P781

#19487 Vol 24 P782

#19487 Vol 24 P783

#19487 Vol 24 P784

#19487 Vol 24 P785

#19487 Vol 24 P786

#19487 Vol 24 P787

#19487 Vol 24 P788

#19487 Vol 24 P789

#19487 Vol 24 P790

#19487 Vol 24 P791

#19487 Vol 24 P792

#19487 Vol 24 P793

#19487 Vol 24 P794

#19487 Vol 24 P795

#19487 Vol 24 P796

#19487 Vol 24 P797

#19487 Vol 24 P798

#19487 Vol 24 P799

#19487 Vol 24 P800

#19487 Vol 24 P801

#19487 Vol 24 P802

#19487 Vol 24 P803

#19487 Vol 24 P804

#19487 Vol 24 P805

#19487 Vol 24 P806

#19487 Vol 24 P807

#19487 Vol 24 P808

#19487 Vol 24 P809

#19487 Vol 24 P810

#19487 Vol 24 P811

#19487 Vol 24 P812

#19487 Vol 24 P813

#19487 Vol 24 P814

#19487 Vol 24 P815

#19487 Vol 24 P816

#19487 Vol 24 P817

#19487 Vol 24 P818

#19487 Vol 24 P819

#19487 Vol 24 P820

#19487 Vol 24 P821

#19487 Vol 24 P822

#19487 Vol 24 P823

#19487 Vol 24 P824

#19487 Vol 24 P825

#19487 Vol 24 P826

#19487 Vol 24 P827

#19487 Vol 24 P828

#19487 Vol 24 P829

#19487 Vol 24 P830

#19487 Vol 24 P831

#19487 Vol 24 P832

#19487 Vol 24 P833

#19487 Vol 24 P834

#19487 Vol 24 P835

#19487 Vol 24 P836

#19487 Vol 24 P837

#19487 Vol 24 P838

#19487 Vol 24 P839

#19487 Vol 24 P840

#19487 Vol 24 P841

#19487 Vol 24 P842

#19487 Vol 24 P843

#19487 Vol 24 P844

#19487 Vol 24 P845

#19487 Vol 24 P846

#19487 Vol 24 P847

#19487 Vol 24 P848

#19487 Vol 24 P849

#19487 Vol 24 P850

#19487 Vol 24 P851

#19487 Vol 24 P852

#19487 Vol 24 P853

#19487 Vol 24 P854

#19487 Vol 24 P855

#19487 Vol 24 P856

#19487 Vol 24 P857

#19487 Vol 24 P858

#19487 Vol 24 P859

#19487 Vol 24 P860

#19487 Vol 24 P861

#19487 Vol 24 P862

#19487 Vol 24 P863

#19487 Vol 24 P864

#19487 Vol 24 P865

#19487 Vol 24 P866

#19487 Vol 24 P867

#19487 Vol 24 P868

#19487 Vol 24 P869

#19487 Vol 24 P870

#19487 Vol 24 P871

#19487 Vol 24 P872

#19487 Vol 24 P873

#19487 Vol 24 P874

#19487 Vol 24 P875

#19487 Vol 24 P876

#19487 Vol 24 P877

#19487 Vol 24 P878

#19487 Vol 24 P879

#19487 Vol 24 P880

#19487 Vol 24 P881

#19487 Vol 24 P882

#19487 Vol 24 P883

#19487 Vol 24 P884

#19487 Vol 24 P885

#19487 Vol 24 P886

#19487 Vol 24 P887

#19487 Vol 24 P888

#19487 Vol 24 P889

#19487 Vol 24 P890

#19487 Vol 24 P891

#19487 Vol 24 P892

#19487 Vol 24 P893

#19487 Vol 24 P894

#19487 Vol 24 P895

#19487 Vol 24 P896

#19487 Vol 24 P897

#19487 Vol 24 P898

#19487 Vol 24 P899

#19487 Vol 24 P900

#19487 Vol 24 P901

#19487 Vol 24 P902

#19487 Vol 24 P903

#19487 Vol 24 P904

#19487 Vol 24 P905

#19487 Vol 24 P906

#19487 Vol 24 P907

#19487 Vol 24 P908

#19487 Vol 24 P909

#19487 Vol 24 P910

#19487 Vol 24 P911

#19487 Vol 24 P912

#19487 Vol 24 P913

#19487 Vol 24 P914

#19487 Vol 24 P915

#19487 Vol 24 P916

#19487 Vol 24 P917

#19487 Vol 24 P918

#19487 Vol 24 P919

#19487 Vol 24 P920

#19487 Vol 24 P921

#19487 Vol 24 P922

#19487 Vol 24 P923

#19487 Vol 24 P924

#19487 Vol 24 P925

#19487 Vol 24 P926

#19487 Vol 24 P927

#19487 Vol 24 P928

#19487 Vol 24 P929

#19487 Vol 24 P930

#19487 Vol 24 P931

#19487 Vol 24 P932

#19487 Vol 24 P933

#19487 Vol 24 P934

#19487 Vol 24 P935

#19487 Vol 24 P936

#19487 Vol 24 P937

#19487 Vol 24 P938

#19487 Vol 24 P939

#19487 Vol 24 P940

#19487 Vol 24 P941

#19487 Vol 24 P942

#19487 Vol 24 P943

#19487 Vol 24 P944

#19487 Vol 24 P945

#19487 Vol 24 P946

#19487 Vol 24 P947

#19487 Vol 24 P948

#19487 Vol 24 P949

#19487 Vol 24 P950

#19487 Vol 24 P951

#19487 Vol 24 P952

#19487 Vol 24 P953

#19487 Vol 24 P954

#19487 Vol 24 P955

#19487 Vol 24 P956

#19487 Vol 24 P957

#19487 Vol 24 P958

#19487 Vol 24 P959

#19487 Vol 24 P960

#19487 Vol 24 P961

#19487 Vol 24 P962

#19487 Vol 24 P963

#19487 Vol 24 P964

#19487 Vol 24 P965

#19487 Vol 24 P966

#19487 Vol 24 P967

#19487 Vol 24 P968

#19487 Vol 24 P969

#19487 Vol 24 P970

#19487 Vol 24 P971

#19487 Vol 24 P972

#19487 Vol 24 P973

#19487 Vol 24 P974

#19487 Vol 24 P975

#19487 Vol 24 P976

#19487 Vol 24 P977

#19487 Vol 24 P978

#19487 Vol 24 P979

#19487 Vol 24 P980

#19487 Vol 24 P981

#19487 Vol 24 P982

#19487 Vol 24 P983

#19487 Vol 24 P984

#19487 Vol 24 P985

#19487 Vol 24 P986

#19487 Vol 24 P987

#19487 Vol 24 P988

#19487 Vol 24 P989

#19487 Vol 24 P990

#19487 Vol 24 P991

#19487 Vol 24 P992

#19487 Vol 24 P993

#19487 Vol 24 P994

#19487 Vol 24 P995

#19487 Vol 24 P996

#19487 Vol 24 P997

#19487 Vol 24 P998

#19487 Vol 24 P999

#19487 Vol 24 P1000

PLATE 29

PART OF
WARDS 8 & 9
CITY OF BOSTON.
Scale 80 Feet to an Inch.

SRA. URBAN RENEWAL AREA

MASSACHUSETTS AVE.
COMET PL.
NORTHAMPTON ST.
CAMDEN ST.
WILLARD PL.
LENOX ST.
ARNOLD ST.
WOODBURY ST.
CLIFTON PL.
WORCESTER PL.
SHAWMUT AVE
WASHINGTON ST.
HUNNEMAN ST.
TRASK ST.
PARMELEE ST.
GAGE ST.
NEWCOMB ST.
THORNDIKE ST.
FLAGG ST.
CAMDEN PL.
NEVILLE PL.
MILLBURN PL.
McCLELLAN ST.
E. LENOX ST.
SUFFOLK STORAGE WAREHOUSE
Suffolk Storage Warehouse Co.
Hotel & Railroad News GARAGE
GARAGE Inc
GARAGE Realty Inc.
ST. PHILIPS R.C. CHURCH
The Roman Catholic Archbishop of Boston
ST. RITA'S SCHOOL
GEO. T. ANGELL SCHOOL
City of Boston
43,814
FELLOWS ST. PLAYGROUND
City of Boston
86,928
L 2964
Pilgrim Laundry
Green Shoe Mfg. Co.
GREEN SHOE MFG. CO.
N.Y. Building Wrecking Co. Inc.
18,673
Boston Cooperative Building Co.
20,168
Emmanuel Church
MEMORIAL HOUSE
Boston Elevated Railway Co
8464
DAVIS HOTEL
Roman Cath. Archbishop of Boston
22,435
Boston Edison Co.
Boston Gas Co.
Old Colony R.R. Co.
Boston Consolidated Gas Co.
Eastern Mass. St. Ry. Co.
Boston Elevated Railway
Boston & Albany R.R.
Boston & Maine R.R.
Boston & Providence R.R.
Boston & Worcester R.R.
New York, New Haven & Hartford R.R.
Boston Terminal Co.
Boston & Albany R.R. Co.
Boston & Maine R.R. Co.
Boston & Providence R.R. Co.
Boston & Worcester R.R. Co.
New York, New Haven & Hartford R.R. Co.
Boston Terminal Co.
Old Colony R.R. Co.
Boston Consolidated Gas Co.
Eastern Mass. St. Ry. Co.
Boston Elevated Railway
Boston & Albany R.R.
Boston & Maine R.R.
Boston & Providence R.R.
Boston & Worcester R.R.
New York, New Haven & Hartford R.R

PLATE 30

PART OF
WARD 9
CITY OF BOSTON
Scale 80 Feet to an Inch.

28

29

31

NORTHAMPTON ST.
CAMDEN ST.
NORTHFIELD ST.
LENOX ST.
KENDALL ST.
HAMMOND ST.
SUSSEX ST.
GREENWICH ST.
WINDSOR ST.
DAVENPORT ST.
BENTON ST.
BURKE ST.
COVENTRY ST.
CUNARD ST.
WESTFIELD ST.
WATSON AVE.
DILWORTH ST.
HARRISON AVE.
SHAWMUT AVE.
YORK ST.
COLUMBUS AVE.
TREMONT ST.
CABOT ST.
WARWICK ST.
WESTMINSTER ST.
PUBLIC ALLEY (NORTHAMPTON PL.) No 805
PUBLIC ALLEY No 806
PUBLIC ALLEY No 807
PUBLIC ALLEY No 808
PUBLIC ALLEY No 809
ALLEY No 805
ALLEY No 806
ALLEY No 807
ALLEY No 808
ALLEY No 809
ALLEY No 810
ALLEY No 811
ALLEY No 812
ALLEY No 813
ALLEY No 814
ALLEY No 815
ALLEY No 816
ALLEY No 817
ALLEY No

PLATE 31

PART OF
WARD 4
CITY OF BOSTON.
Scale 80 Feet to an Inch.

FORSYTH WAY
FORSYTH PARK
HEMENWAY ST.
GAINSBOROUGH ST.
JARVIS ST.
ST. STEPHEN ST.
MUSEUM SQUARE
FENCOURT ST.
CONDUIT ST.
ROOSEVELT ST.
GREENLEAF ST.
SDRISKO ST.
BROOK ST.
LEON ST.
STONY ST.
FORSYTH ST.
HUNTINGTON AVE.
OPERA PLACE
ST. BOTOLPH ST.
ALLEY No 822
ALLEY No 816
PUBLIC ALLEY No 801
PUBLIC ALLEY No 821
SEWER
INTERCEPTING SEWER
RETAINING WALL
N. Y. N. H. & H. R. R. LESSEE
BOS. & PROVIDENCE R.R. BOS. DIV. N.Y.N.H. & H. R.R. LESSEE

City of Boston 42,169 Sec. 9 Blk. K
814
20-22
FORSYTH DENTAL INFIRMARY
Old Colony Trust Co. Trs 69,373
Sec. 9 Blk. J
Marjorie N. Davenport 5860
Boston Penny Savs Bk. 5364
Harry Skinner 6463
CROSBY LYNNE HALL
JEFFERSON 3710
BRYANT
REV. WOLLSTON CHURCH
CHANDLER HALL
John M. Kendricken Tr. Eliot Land Co. 2005
2140
2588
Herbert G. Sumner, Edward Pierce & Silas B. Thomas Inc. 69,415
Boston Storage Warehouse Co. 45,391
Sec. 6 Blk. F
A. W. Perry Realty Co. 17,620
3359
4593
2114 A.W. Perry Realty 11,304
$20,610 P24
Annie Gordon 7200
PALATAN
SHELBURNE
Institution for Savings
Boston Management Co. etal Trs
BILTMORE
Marjorie N. Davenport
LYNDHURST
R.C. Archbishop of Boston 20,731
ST. ANNS R.C. CH.
B-1
44
Sec. 6E
Roosevelt Company 25,274
Sec. 6D
FAIRVIEW Harry Cohen 4484
Saint U. Goldberg UNIVERSITY HALL
PREMIER Robt. F. Dillon etal Trs.
6610
BOSTON STORAGE WAREHOUSE CO.
Sec. 6 Blk. F5
Benjamin Prince 1645
Select Theatres Corp. City 33,164
BOSTON OPERA HOUSE
L 1940
OPERA PUBLIC L & PL
OPERA Stephen Realty Co. etal Trs Inc.
Sec. 6 Blk. F4
B.F. WOOD MUSIC CO. 8461
Blanche K. Woods
Marshall S. Emmons
Nellie M. Horne
Ellen R. Hall
Fletcher Hall Packard
Frederick Hall
Clark
Ellen R. Hall
Frederick Hall
Fletcher Hall Packard

PLATE 32

PART OF
WARD 4
CITY OF BOSTON
Scale 80 Feet to an Inch.
0 80 160 240

MASSACHUSETTS AVE.
PARK RD.
HAVILAND ST.
EDGERLY
BICKERSTAFF
SHEMENWAY
FENWAY
PUBLIC ALLEY
STONE HOLMES ST.
NORWAY ST.
WHIPPLE ST.
BURBANK
WESTLAND
ST. STEPHEN
SYMPHONY
GAINSBOROUGH
CONBUTT
BOYLSTON
PATH
BRIDLE
Sec. 6 Blk. K
Sec. 6 Blk. K2
Sec. 6 Blk. J
Sec. 6 Blk. J2
Sec. 6 Blk. Fg
Sec. 9 Blk. I
Sec. 9 Blk. J
STATE THEATRE
The State Theatre Company
FINE ARTS THEATRE
P.O.
STATE THEATRE BLDG.
BALL ROOM
BOSTON STORAGE WAREHOUSE CO.
GARAGE
Ellis Snider Inc.
RENAISSANCE
BICKFORD HALL
NORTH SHORE
WALDORF
LOUVRE
SAVOY
CHARLOTTE HAMPSHIRE
FAIRFIELDS
RICHFIELD
LAGRANDE
MAYFAIR APTS.
BUCKINGHAM
WINCHESTER APTS.
LORRAINE
PARKVIEW CHAMBERS
QUEENSWAY
BELGRADE
EUCLID
CONSERVATORY APTS.
DANA
GARDINER
PEERLESS
WESTLAND CHAMBERS
SYMPHONY CHAMBERS
ASTORIA
CHILMARK
ASTOR HALL
CRYSTAL
FENHURST
HAMILTON HALL
HOTEL HEMENWAY
TRADE SCHOOL FOR GIRLS
City of Boston 12,000
BADMINTON & TENNIS CLUB
31,500
MASS. HISTORICAL SOCY.
BOSTON MEDICAL LIBRARY
FRITZ-CARLTON
R.F. ALARM HEADQUARTERS
JOHN BOYLE O'REILLY STATUE
BOYLSTON ENTRANCE
GASTON SQUARE
EISENHOWER CIRCLE WESTLAND ENTRANCE
THE BACK of THE FENWAY
4,805,741
BOSTON BAY FENS
City
STONY
HAVILAND-TER.
PUBLIC ALLEY 402
PUBLIC ALLEY 403
PUBLIC ALLEY 404
PUBLIC ALLEY 405
PUBLIC ALLEY 406
PUBLIC ALLEY 407
PUBLIC ALLEY 408
PUBLIC ALLEY 409
PUBLIC ALLEY 410
PUBLIC ALLEY 411
PUBLIC ALLEY 412
PUBLIC ALLEY 413
PUBLIC ALLEY 414
PUBLIC ALLEY

PLATE 33

PART OF
WARDS 5 & 21
CITY OF BOSTON.
Scale 100 feet to the inch
0 50 100 150 200 300

BOSTON AND ALBANY RAILROAD (N.Y.C. R.R. CO. LESSEE)

LANSDOWNE ST.

DISCONTINUED BLDG. LINE SEPARATES LOCATIONS L-3419

NEW FENWAY PARK
Boston American League Baseball Co.
BOSTON AMERICAN LEAGUE BASE BALL GROUNDS
320,355

GRAND STAND
GRAND SEATS
BOX
BLEACHERS
PAVILION
OFFICES
ANNEX

Sec.9 Sub.G³ — Milwaukee Beverage Co. Inc. 22,764
Charlestown Five Cents Savings Bank GARAGE 36,598
Buck Printing Co. 34,761
Arthur H. Taber etal Trs. 15,147
Norman B. Smith etal Trs. 22,471
Franklin Savings Bank 51,057
Frederick Van Etten
Sec.9 Sub.G — GARAGE Charlestown Five Cents Savings Bank 24,532
GARAGE Edith W. Lillemen 24,298
City of Boston 19,638
Sec.9 Sub.G¹ ANNEX
Sec.9 Sub.G²ᶜ
Sec.9 Sub.G²ᴮ
Sec.9 Sub.G²ᴬ
Sec.9 Sub.F¹
Sec.9 Sub.F²
Sec.9 Sub.F³ᴬ
Sec.9 Blk.F⁵ᴬ
Sec.9 Blk.F⁴
Sec.9 Blk.4ᴬ

CHARLESGATE W.
14TH ST.
GASTON SQUARE
RICHARDSON BRIDGE
ST.
IPSWICH ST.
BOYLSTON ST.
PETERBOROUGH ST.
QUEENSBERRY
JERSEY ST.
PARK DRIVE
M.D.C.
AGASSIZ ROAD
BACK BAY FENS
MUDDY RIVER
THE FENS
4,805,741
SANITARIES

Sec.13 Blk.2 — Eastern States Land 98,418
Sec.13 Blk.3 — Pierce Realty Co. 71,864
Sec.13 Blk.4 — S.S. Pierce Co.
Boston & Albany R.R. Co. 41,202
B&R R. Co. 10,600
Goodyear Tire & Rubber Co. 18,772
Edward H. McKee etal Trs 40,448
Wm. J. Stober 29,999
W.J. Cornwell Co. 22,112
Elwyn G. Preston 15,042
Firestone Tire & Rubber Co. FIRESTONE 42,950
John Hancock Mutual Life Insurance Co. 25,085
Sec. 9 Sub.G²ᶜ Realty Inc. 17,765
Eastern Garage Co. 35,466
Richardson Bldg. Corp. 14,844
Brookline Trust Co. 946
Home Savings Bank 5700
Home Savings Bank 11,369
Franklin Savs. Bank 9069
GARAGE Retors Fund of America 10,046
GARAGE Charlestown Five Cents Savs. Bk. 14,042
U.S.P.O. GARAGE Rawson Realty & Const. Co. Inc 33,577
Richd. W. Nickerson etal 28,879
Richd. W. Nickerson etal 21,050
Jas. P. Colt etals Trs 28,848
Wm. P. Coleman etal Trs 9846
Charlestown Five Cents Savings Bank 12,036
12,150
Provident Institution for Savings 3462
Geo. De Blois etal Trs 38,809
Jas. M. Rothwell 6975
Van Ness Realty Co. 10640
Oscar C. Lark 3375
Prudential Insurance Co. 10,110
GARAGE Leslie A. Friend etal Trs. 21,620
Middlebury Land Co. 25,573
First National Bank 14,671
Gulf Oil Corp. 16,147
Edith J. Fish 15,914
Provident Institution for Savings in the Town of Boston 12,500
Provident Institution for Savings in the Town of Boston 36,073
Ray C. Johnson 26,335
City of Boston MARTIN MILMORE SCHOOL 41,746
Merchants Realty Co. 13,300 GARAGE
Harris L. Chicos 10,420
Albert & Abram Salter GARAGE 15,525
Jos. A. McDonald Inc. 30,371 GARAGE
Johnny Beach 6833
John T. Rockett etals 6835
First Nat'l Bank of Boston 6837
Front A. Boer 9356
Front A. Boer 9356
Jersey 4
Unitarian Church of the Disciples 17,345
Jas. D. Salt etals Trs 21,540
John A. Hapa etals Trs 31,810 GARAGE
Suburban Realty Co. 22,625
Feltell Realty Trust 10,300
Lillian Chandler 6218
Thos. A. Giles 6217
West Lincoln Halls East
Sumner
Stuart
Park Chambers
Rubber Glazed Clothing Co.
Montgomery Realty Corp.
Clara M. Sibert
Grace A. Palmer 3580
Chr. of Jesus Christ 5320
Queensbury
Martin A. Barss 6202
Grace A. Palmer 6291
Ernest L. Hersum 6676
Murray Diamond 9551
Bristol County Trust Co. etal Trs 3638
Boston City 30-31
Eva Matthews 8479
Ralph R. Evans etals Trs 9117
Alex. Summers 9376
Anna Kirshman 9336
Anna Kirshman 9336
Edith W. Lillemen 9336

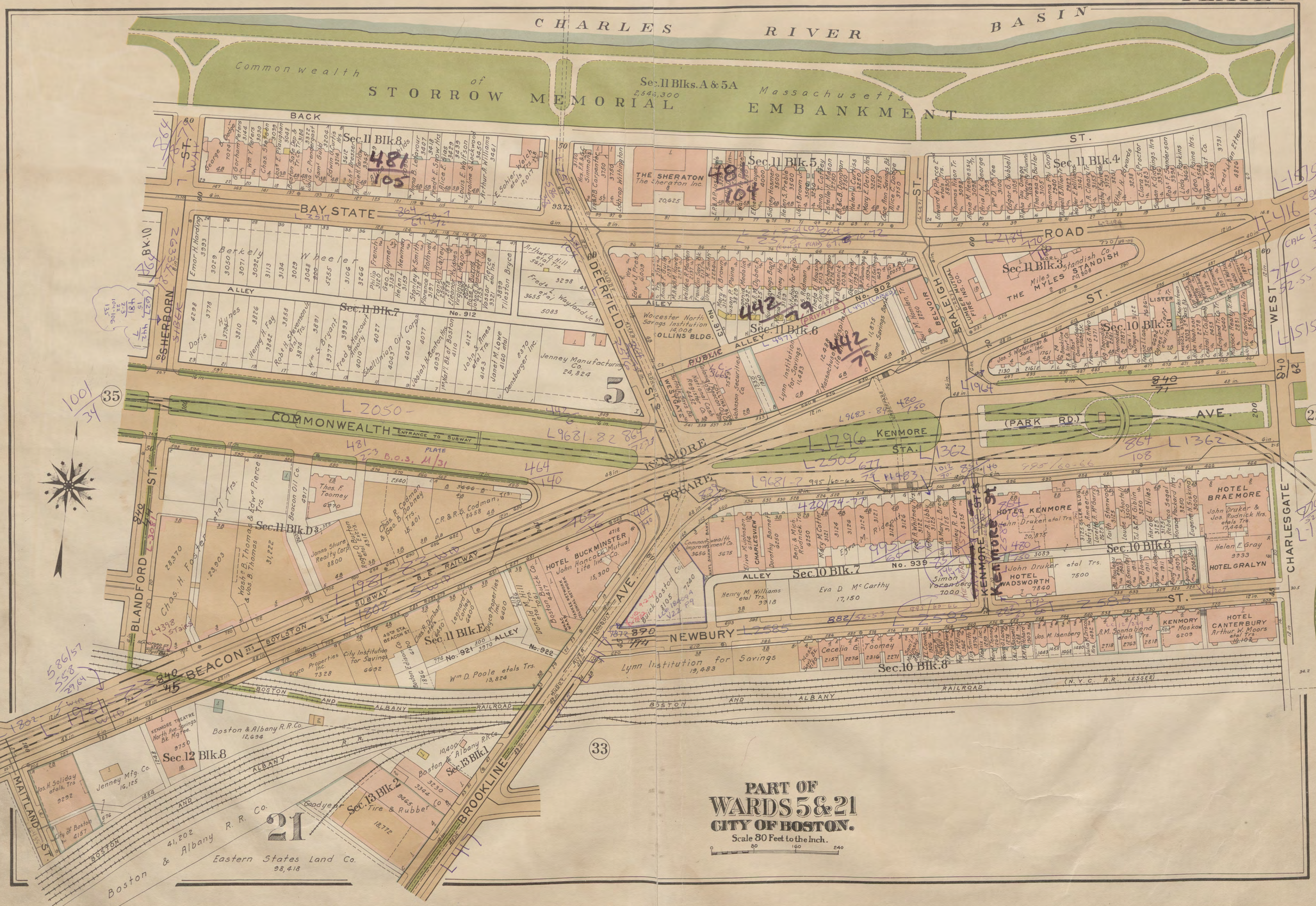
CHARLES RIVER BASIN
Commonwealth of Massachusetts
STORROW MEMORIAL EMBANKMENT
Sec. 11 Blks. A & 5A
BACK ST.
BAY STATE ROAD
Sec. 11 Blk. 8
Sec. 11 Blk. 5
Sec. 11 Blk. 4
Sec. 11 Blk. 3
Sec. 11 Blk. 7
Sec. 11 Blk. 6
Sec. 10 Blk. 5
Sec. 10 Blk. 6
Sec. 10 Blk. 7
Sec. 10 Blk. 8
Sec. 11 Blk. D
Sec. 11 Blk. E
Sec. 12 Blk. 8
Sec. 13 Blk. 1
Sec. 13 Blk. 2
THE SHERATON
THE MYLES STANDISH
Jenney Manufacturing Co.
Worcester North Savings Institution
COLLINS BLDG.
HOTEL BUCKMINSTER
HOTEL KENMORE
HOTEL WADSWORTH
HOTEL BRAEMORE
HOTEL GRALYN
HOTEL CANTERBURY
KENMORE
Lynn Institution for Savings
Eva D. McCarthy
Cecelia G. Toomey
Henry M. Williams etal Trs.
Wm. D. Poole etals Trs.
Boston & Albany R.R. Co.
Eastern States Land Co.
Goodyear Tire & Rubber Co.
Jenney Mfg. Co.
COMMONWEALTH
ENTRANCE TO SUBWAY
KENMORE SQUARE
KENMORE STA.
(PARK RD.) AVE.
NEWBURY ST.
BEACON ST.
BOYLSTON ST.
BROOKLINE
MAITLAND ST.
BLANDFORD ST.
SHERBORN ST.
DEERFIELD ST.
RALEIGH ST.
BELVOIR ST.
WEST ST.
CHARLESGATE
BOSTON AND ALBANY RAILROAD
(N.Y.C. R.R. LESSEE)
SUBWAY
B.E. RAILWAY
35
33
22
21
PART OF
WARDS 5 & 21
CITY OF BOSTON.
Scale 80 Feet to the Inch.
0 80 160 240

PLATE 35

Sub Plan.
Scale 150 Feet to an inch.

PART OF WARDS 5 & 21 CITY OF BOSTON.
Scale 80 Feet to the Inch.

0 80 160 240

Sec.11 Blk.9

Sec.11 Blk.10

Sec.11 Blk.A & Blk.5A

Sec.11 Blk.11

Sec.11 Blk.D

Sec.11 Blk.C

Sec.12 Blk.5

Sec.12 Blk.4

Sec.12 Blk.12C

Sec.12 Blk.13

SILBER WAY

SHERBORN ST.

BLANDFORD ST.

TEMPLE ADATH ISRAEL 13,200

C.A. Wood etals. Trs. 4250

Kath. M. Bhapkar 6740

Anna S. Nichols 11,795

Henry M. Williams etal Trs. 35,655

Smith P. Burton 21,404

Nash New England Co. 45,919

HINSDALE ST.

Howard Brock Allerbank etal Trs. improvement

Phillip R. Harvey Trs. Back Bay Realty Associates

CUMMINGTON ST.

ALDEN HALL Louis D. Ziman 6480

CAPRON Louis D. Ziman 3249

PRETORIA Louis D. Ziman 3249

BELVIEW

ALBANY RAILROAD

BOSTON AND ALBANY RAILROAD

BEACON ST.

REGENT BEACON APTS.

RANLEIGH

MARLBOROUGH Marlborough Savs. Bk. 3262

ASTON HALL 4270

MOUNTFORT TER.

SMAITLAND ST.

ARTURUS Home Savs. Bank 2750

GARAGE Joseph J. Bruno 17,103

MUNSON ST.

BLENFORD 4680

WESTCHESTER 6240

GARAGE Wm L. Shearer Jr. etals Trs. 12,540

GARAGE 10,320 Boston Safe Deposit & Trust Co. Tr.

GARAGE F.W. & H.G. Burbank etal 10,552

MINER ST.

MACLEOD HOSPITAL

NEW YORK ST.

BROOKLINE AND BOSTON STREET RAILWAY

ARUNDEL ST.

ABERDEEN ST.

NATHAN 10,223

AMBASSADOR

STRATHCONA

CARMINEA

THE SECOND CHURCH UNITARIAN 12,520

PLYMOUTH

AUDUBON CIRCLE

PARK DR.

AUDUBON COURT

JASMINE

MYRTLE CT.

LAUREL CHAMBERS

HOLLY CT.

IVY CT.

LAWRENCE

WM. McKINLEY SCHOOL 40,280

GREYTON CHAMBERS

MONTFORT CHAMBERS

ARLINGTON TERRACE

NEWTON B. TRAVIS GARAGE 11,411

GEO. H. HORN TR. 8343 etals.

ABERDEEN

BONAUDU

LESSEE

DRIVE

M.D.C. (PARK ROAD)

MEDFIELD ST.

ASKEWICK ST.

MONMOUTH ST.

SUBWAY

ENTRANCE

CHARLES RIVER BASIN

Commonwealth of Massachusetts

STORROW MEMORIAL EMBANKMENT

CHARLES RIVER EMBANKMENT Comm. of Mass.

STORROW MEMORIAL DRIVE

SOLDIERS FIELD ROAD

COTTAGE FARM BRIDGE

ESSEX M.D.C.

UNIVERSITY RD.

BAY STATE ROAD

COMMONWEALTH AVE

BROOKLINE

ST. MARY'S ST.

ASHBY ST.

DISC. 12-24-47

TAKEN BY M.D.C. 11-1-49

BAY STATE HALL

COLLEGE OF BUSINESS ADMINISTRATION

CHARLES HAYDEN MEM'L

ACADEMY of NOTRE DAME SCHOOL

Trustees of Boston University

Trustees of Boston University 49,134

Trustees 26,462

Boston University 21,055

Mary E. Worvel Hrs 29,634

GARAGE

Mary M. Clare

Esther A. Koerner

Charlestown Five Cents Savs. Bk.

Worcester North Instn. 10401

Francis Donaghue

Solomon Barnett

Sec.12 Blk.1

Sec.12 Blk.2

Sec.12 Blk.3

Sec.12 Blk.4

Sec.12 Blk.5

Sec.12 Blk.6

Sec.12 Blk.7

Sec.12 Blk.8

Sec.12 Blk.9

Sec.12 Blk.10

Sec.12 Blk.11

Sec.12 Blk.12

Sec.12 Blk.12A

Sec.12 Blk.12B

Sec.12 Blk.12C

Sec.12 Blk.13

Sec.12 Blk.14

PART OF WARDS 4, 5 & 21 CITY OF BOSTON.

Scale 100 Feet to the Inch.

FULLERTON ST. — KILMARNOCK ST. — JERSEY ST. — VAN NESS ST. — BOYLSTON ST. — PETERBOROUGH ST. — QUEENSBERRY ST. — AVE. — DRIVE — PARK — ALLEY — PILGRIM (BELLEVUE ST.) RD. — BROOKLINE — FENWAY — LOUIS PASTEUR (PARK RD.) AVENUE — WORTHINGTON ST. — TETLOW ST. — EVANS WAY — BRIDLE PATH — METROPOLITAN SEWER — GATE HOUSE — SANITARIES — HIGGINSON CIRCLE

BROOKLINE — BOSTON — MUDDY RIVER — RIVERWAY — CITY OF BOSTON — BACK BAY FENS — LONGWOOD ENTRANCE

Sec. 13 Blk 5 — SEARS, ROEBUCK & CO. — 360,292

Sec. 13 Blk. 12A

Sec. 13 Blks. 6-10-11

Sec. 13 Blk. 7

Sec. 9 Sub Sec. 6B

Sec. 9 Sub Sec. 1 6B — Suburban Realty Corp. — 43,356

Sec. 9 Blk F 5B — 21

Sec. 9 Blk F 4A

Sec. 9 E 3

Sec. 9 E 2a — Simmons (Female) College — 136,761

Sec. 9 E 1A

Edith J. Fish 21,011 — Edith J. Fish 15,874 — Lorin D. Paine 24,362 — Amos R. Little et al Trs. — Mass Bond & Mortg Co. 10,422 — Suburban Realty Corp. 28,731 — Beacon Oil Co. — Gulf Oil Corp. of Penna. — E. M. Parker et al Trs. — Suburban Realty Corp. — Wm. O. Taylor — Wm. M. Burling — Kilmarnock Hall Co. — Carlton Hall — Horace B. Shepard et al — Fenway Gardens Inc. — Geo. Prevost — Parkway Manor — Helen Sumner — Slade Realty Co. — Glasser Corp. — Boston Sand & Gravel Co. — Equitable Holding Realty Co. — Brookline Trust Co. — Real Estate — Horace B. Shepard et al 15,546 — Emily F. Shepard Hs. 17,829 — Queensberry Manor — Niles Management Inc. — Albert et al Trs. — Harding Manor — Lincoln — Roosevelt — Alpha Beta Realty Corp. — Jas. M. Rothwell et al 18,646 — Grace M. Edwards 27,286 — Chas. F. Stone 15,934 — Pilgrim Real Estate Inc. — Pilgrim Court — Riverway Studio — Lucy Wheelock School — Trs. Emmanuel College 16,150 — Ruth C. Adams — Mrs. David L. Webster — Hrs. Jacob Edwards 28,824 — Simmons Female College — 13,950 — 13,795 — 15,000 — 14,610 — 16,065 — 88,950 — Convent & Academy of Notre Dame & Emmanuel College — Boston Academy of Notre Dame 446,823 — Charles G. Rice 100,977 — Horace B. Shepard et al 51,101 — Beth Israel Hospital — Simmons (Female) College 166,541 — Fenway Court — Isabella Stewart Gardner Museum Inc. 435,862 — Harold J. Coolidge et al Trs. 20,932 — Mary E. Maroney 4334 — Leland Powers School 2200 — R. C. Maffin 2293 — Tetlow Hall — 4805,741 — City of Boston 15,807 — 1071 — 8049 — 219 — 6575 — 4937 — Chas. G. Smith Tr. et al Trs. 51,245 — Freeda B. Hayes 6575 — 6034 — 7590 — 7591 — 6900 — 8233 — 9134 — 11,163 — 7242 — 6371 — 8320 — 6814 — 8647 — 8585 — 8294 — 6149 — 4328 — 4326 — 4325 — 4323 — 4322 — 4321 — 4320 — 4319 — 4318 — 4317 — 4316 — 4315 — 4314 — 4313 — 4312 — 4311 — 4310 — 4309 — 4308 — 4307 — 4306 — 4305 — 4304 —