ATLAS
OF THE
CITY OF BOSTON
BRIGHTON

G.W. BROMLEY & CO.
147 NORTH FIFTH ST.
PHILADELPHIA.

Street	Numbers	Map
Academy Hill Road	1—75 2—82	12
Academy Hill Road		9
Adams Street		20
Alberta Road		5
Alcott Street		23
[illegible] Street		20
Allen Road		4
Allston Heights		16
Allston Square		16, 19
Allston Street	2—164	18
Allston Street	13—75	16
Allston Street	181—319 180—320	17
Almy Street		26
Amboy Street .. Anselm Ter - 5		26
Antwerp Street	10—100 5—111	15
Antwerp Street		21
Appian Way		20
Arden Street		23
Arlington Place		13
Arlington Street	5—87	13
Arlington Street	8—36	12
Arlington Street	70—192 91—159	4
Armington Street		16
Arthur Street		15, 19
Ascot Street		15
Ashford Street	5—75 54—80	24
Ashford Street	6—76	23
Ashford Street	51—80	25
Ashford Terrace		23
Athol Street		20
Atkins Street		1
Ayr Road		10
Babcock Street		24, 25
Bagnal Street		20
Baldwin Place		12
Balliol Street		26
Barker Street		13
Barrows Street		16
Barston Street		16
Bayard Street		23
Beacon Street	1862—1932 1915—1969	10
Beacon Street	2300-2609 →	8
Beechcroft Street		4
Bellamy Street	2—56	1
Bellamy Street	1—55	2
Bellvista Road		17
Bennett Street	6—38 9—31	12
Bennett Street	40—127 50—124	4
Benson Street		15
Bentley Street		12
Bertram Street		26
Bethune Street		2
Bigelow Street	2—76 1—85	1
Bigelow Streret	101—205 86—206	2
Blaine ~~Avenue~~ ST.		19
Blenford Road		11
Bostonia Avenue		6
Bothwell Road		3
Boulevard Terrace		17
Brackett Street		1
Bradbury Street		23
Braemore Road		10
Brainerd Road		18
Braintree Street		19
Brayton Road		6
Breck Avenue		6
Brentwood Street		20
Brighton Avenue	1—155 2—140	24
Brighton Avenue	157—229	19
Brighton Avenue	201—261	16
Brock Street		4
Bronsdon Street		15
Brooks Street	1—101	2
Brooks Street	2—144	3
Brooks Street	91—137	1
Brookside Road		3
Brownton Street		18
Buckminster Street		16
Burton Street	2—66 1—47	1
Burton Street	68—83	2
Calef Street		13
Cambridge Street	5—135 2—140	27
Cambridge Street	115—221	26
Cambridge Street	231—311 230—300	23
Cambridge Street	334—450 313—491	19
Cambridge Street	509—715 496—630	16
Cambridge Street	731—747	12
Cambridge Terrace		16
Champney Street		1
Chandler Road		7
Charlesview Street		2
Chester Street		24
Chestnut Hill Avenue	2—56 3—55	12
Chestnut Hill Avenue	176—370 228—241	10
Chestnut Hill Avenue	53—249 60—243	9
Chestnut Place		9, 12
Chestnut Terrace		9
Chiswick Road	137—163	9
Chiswick Road		10
Cheswick Road West		9
Claymoss Road		11
Cleveland Avenue		19
Cleveland Circle		10
Colerain Street		20
Colliston Road		11
[illegible] Street		16
[illegible]		11
[illegible] Road		9, 11
[illegible] Avenue		9
[illegible] Avenue	805—1083	25
[illegible] Avenue	1019—1223 1040—1222	24
[illegible] Avenue	1226—1426 1227—1381	[illegible]
[illegible] Avenue	1387—1443	[illegible]
[illegible]	1430—1576	[illegible]
[illegible] Avenue	1600—1742 1607—1767	11
[illegible] Avenue	1777—[illegible] 1776—[illegible]	10
[illegible] Avenue	1901—[illegible]	7
[illegible] Avenue	1925—2025 1940—2008	9
Commonwealth Avenue	1940—2100	8
Commonwealth Terrace		17
Converse Street		3
Coolidge Road		23
Corey Road	48—120 59—121	11
Corey Road		17
Corinne Road		3
Crescent Avenue		6
Crosland Place		12
Cufflin Place		1
Cummings Road		11
Cushman Road	7—51 10—46	13
Cushman Road		16
Cygnet Street		15
Denton Road		19
Depot Street		19
Dickinson Road		5
Dighton Street		12
Donnybrook Road		3
Duck Lane Place		26
Dumas Street		15
Dunboy Street	2—67 2—64	1
Dunboy Street	61—87	2
Duncklee Road		4
Dustin Street	[illegible]	16
Eastburn Street		5
Eastburn Street		12
Easton Street		23
Eaton Street		[illegible]
Egremont Road		11
Electric Avenue		3
Eleanor Street		16
Elizabeth Avenue		17
Elko Street		12
Elmira Street		13
Empire Street	2—38 1—81	23
Empire Street		26
Emory Road		19
Englewood Avenue		10
~~Ericson Street~~ .. ERIC RD		20
Essex Street		25
Etna Street		13
Eulita Terrace		12
Euston Path		11
Euston Road		11
Evans Road		11
Everett Square		20
Everett Street	9—93 12—94	19
Everett Street	139—287 140—290	20
Fairbanks Street		4
Faneuil Square		4
Faneuil Street	3—133 6—144	13
Faneuil Street	131—305	3
Faneuil Street	189—324	1
Faneuil Street	325—431 324—420	1
Farrington Avenue	4—24	19
Farrington Avenue	7—25	24
Falkland Terrace		3
Feneno Terrace		18
Fern Street		20
Fiske Terrace		18
Flagg Street		5
Fletcher Street		15
Florence Avenue		17
Fordham Road		24
Foster Street	58—98 67—257	5
Foster Street	104—284	9
Foster Street		4, 7
Frances Terrace		5
Franklin Square		20
Franklin Street	4—30	19
Franklin Street	46—150	20
Franklin Street	51—141	23
Gaffney Street		25
Garden Street	6—88 5—85	13
Garden Street		16
Gardner Street		24
Gardner Terrace		24
Gem Avenue		9
Gerald Road		7
Gerrish Street		2
Gillard Road		5, 7
Glencoe Street		13
~~Glendale~~ Terrace Glenley		6
Glenville Avenue		18
Glenville Terrace		24
Goddard Street		26
Goodenough Street		13
Gordon Street		16
Gorham Street		18
Gould Street		15
Grant Avenue		19
Grant Place		26
Greylock Road		18
Griggs Place		16
Griggs Street		18
Guilford Street		16
Hammond Terrace		23, 24, 25
Hano Street		19
Hardwick Street	2—48	2
Hardwick Street	1—49	1
Harriet Street	42—84 43—81	4
Harriet Street		13
Harvard Place		12
Harvard Avenue	2—58 1—91	19
Harvard Avenue	62—230	24
Harvard Street	125—243	18
Harvard Terrace		19
Harvey S[illegible] Road		19
[illegible]askell Street		23
[illegible]efferan Place		26
[illegible]enshaw Street		12
Herrick Street		15
Hester Street		4
Hichborn Street		15
Hihg Rock Way		16
Highgate Street		19
Hillside Avenue		14
Hobart Street		3
Hobson Street		3
Holbrook Place		16
Hollis Place		18
Hollis Road		19
Holman Street		23
Holmes Street		20
Holton Street		3, 15
Holton Street	8—108 1—81	20
Hooker Street		23
Idlewild Street		18
Imrie Road		16
Islington Street		16
Jackson Square		1, 9
Justin Road		1
Kelly Court .. Keenan. 13		15
Kenrick Street		5, 6
Kilsyth Road		10
Kilsyth Road	75—131 78—151	11
Kilsyth Terrace		10
Kingsley Street		26
Kinross Road	8—34	11
Kinross Road	3—31	10
Kirkwood Road		9
Knowles Street		7
Lake Street	70—238	5
Lake Street		7
Lanark Road	19—127 24—120	11
Lane Park		5
Langley Road		6
Larch Street		6
Larose Place		12
Lawrence Street		15
Leamington Road		11
Leicester Street	1—76 5—75	12
Lincoln Street	4—118 5—99	15
Lincoln Street	150—300	20
Lincoln Street	320—350	23
Linden Street	1—29	19
Linden Street	2—38	23
Linden Street	35—95 44—96	24
Litchfield Street	2—98 5—99	15
Litchfield Street	102—112	21
Long Avenue		18
Lorraine Terrace		17
Lothian Road		10
Lothrop Street		15
Mackin Street		15
Madeline Street		13
Malvern Street		24, 25
Mansfield Street		23
Maple Avenue		13, 16
Mapleton Street .. MARGO-6		13
Market Street	2—166 15—175	15
Market Street		14
Market Street	184—230 195—371	13
Market Street	333—427 340—428	12
Marshall Terrace		18
Matchett Street		1
Mayflower		23
Mead Street		20
Mechanic Street		16
Mechanic Street, North		19
Melton Road		11
Menlo Street		12
Monastery Road	1—55	12
Monastery Road		11, 17
Montfern Avenue		1
Monto Place		20
Mt. Hood Road		11
Mt. Vernon Avenue		9
Mt. Vernon Street		9
Mt. Vernon Street	11—59	12
Munroe Road		4
Murdock Street		13
Murdock Street	105—157	16
Murdock Terrace		13
Myrick Street		23
Nantasket Avenue		12
Newcastle Road		3
Newton Street		2
Niles Street		13
Nonantum Street	1—151	1
Nonantum Street	2—162	6
Nonantum Road		2
North Beacon Street	1—95	19
North Beacon Street	2—120	16
North Beacon Street	152—[illegible]	13
North Beacon Street	217—299	14
North Beacon Street		3
North Crescent Circuit		6
North Harvard Street	3—99	29
North Harvard Street	97—175	22
North Harvard Street	120—370	26
North Harvard Street	251—331	23
North Harvard Street		28
Nottingham Path		11
Nottinghill Road		11
Oak Square		1
Oak Square Avenue		1
Oak Square Avenue	5—69	4
Oakland Avenue		4
Oakland Street .. PK		4
O'Neil Place		12
Orchard Road		11
Orkney Road		10
Oxford Sreet		26
Pama Gardens		9
Parker Avenue		25
Parker Court		14
Parkland Street		12
Parkman Street		2
Parsons Street	8—66	4
Parsons Street	7—63	12
Parsons Street	72—142 73—159	13
Parsons Street	181—251 180—234	3
Parkvale Avenue		18
Penniman Road		19
Perle Street		1
Perthshire Road		[illegible]
Pomeroy Street		16
Portsmouth Street		15
Pratt Street		23
Prescott Place		20
Presentation Road		1
Price Road		18
Priscilla Road		11
Hopedale Street		26
Quint Avenue		18
Radcliffe Road		18
Radnor Road		9
Ranelegh Road		3
Ransom Road		11
Raymond Street		20
Redford Street		18
Reedsdale Street		24
Regent Street		6
Rena Street		26
Reservoir Court		10
Reservoir Gardens		9
Reservoir Road		8
Richards Street		2
Richardson Street		15
Ricker Terrace		1
Ridge Road		16
Ridgemont Street		16
Riverdale Street		20
Riverview Road		3
Rodney Street		16
Rogers Park Avenue Rotterdam -26		5
Royal Street ... Ryan-13		23
Sanderson Place		13
Saunders Street		16
Sawyer Terrace		23, 24, 25
Saybrook Street	—82 —585	13
Saybrook Street		16
St. Lukes Road		24
St. Paul Street		25
School Street		15
Scottfield Road		18
Seattle Street		26
Selkirk Road		10
Seminary Road		[illegible]
Shannon Street		12
Shepard Street		12
Sidlan Road		10
Sinclair ~~Place~~ Rd.		19
Smith Street	2—50 1—37	26
Snow Street		12
Soldiers Field Road		21, 22
Sorento Street		26
South Street	6—20	10
South Street		9
South Crescent Circuit		6
South Hobart Street		4
Sparhawk Street	2—34	12
Sparhawk Street		13
Speedway Avenue		22
Spofford Road		18
Spur Street		20
Stadium Place		26
Stadium Road		22
Strathmore Road	183—197	9
Strathmore Road		10
Summit Avenue		17
Sunnymead Terrace		17
Surrey Street	5—41 12—38	12
Surrey Street	57—85 64—78	4
Sutherland Road	6—96 3—95	10
Sutherland Road	111—161 116—148	11
Taylor Street		5
Telford Street		21
Tilton Street		2
Tiptop Street		1
Tremont Street		1
Turner Street		4
Upland Road		1
Upton Court	3—25	26
Undine Road		7
Union Square		16, 19
Union Street	1—111	12
Union Street	4—66	11
Union Street		9
Vineland Street		14
Wade Street		8
Wadsworth Street		23
Walbridge Street		18
Waldo Terrace		12
Wallingford Road	1—75 48—70	11
Wallingford Road	4—40	10
Wallingford Road	70—96 81—95	9
Warren Street	45—233	17
Warren Street	94—126	16
Warren Street	152—264	18
Washington Street	3—155	17
Washington Street	30—156	11
Washington Street	201—419 176—424	12
Washington Street	434—520	5
Washington Street	555—733 632—724	1
Washington Street	544—618	6
Washington Street		4
~~Waverly Place~~ . Abby Rd.		15
Waverly Street		15, 21
Webster Place		16
Weitz Street		23
Wellington Road		11
Westbourne Boulevard		6
Westford Street		20
Westminster Terrace		12
Western Avenue	2—86	27
Western Avenue . PL.	114—192 113—175	26
Western Avenue	187—315	22
Western Avenue	232—352	20
Western Avenue	351—507	21
Western Avenue	438—534	15
Western Avenue		28
Wexford Street		14
Williston Road		11
Wm. Jackson Avenue		9
Willoughby Street		5
Wilson Park		11
Wilton Street .. TER		19
Windom Street		26
Winship Place		12
Winship Street		12
Wirt Street		12
Woodstock Avenue		17
York Street		17
York Terrace		17

ATLAS

OF

The CITY of

BOSTON

BRIGHTON

FROM ACTUAL SURVEYS AND OFFICIAL PLANS

BY

George W. and Walter S. Bromley

CIVIL ENGINEERS.

PUBLISHED BY

G. W. BROMLEY and Co.

147 N. Fifth St.

Philadelphia.

1925

Hummerl ave ?

Street	Numbers	Map
Academy Hill Road	7—75, 2—82	12
Academy Hill Road		9
Adams Street		20
Alberta Road		5
Alcott Street		23
Aldie Street		20
Allen Road		4
Allston Heights		16
Allston Square		16, 19
Allston Street	2—164	18
Allston Street	13—75	16
Allston Street	181—319, 180—320	17
Almy Street		26
Amboy Street		26
Antwerp Street	10—100, 5—111	15
Antwerp Street		21
Appian Way		20
Arden Street		23
Arlington Place		13
Arlington Street	5—37	13
Arlington Street	8—36	12
Arlington Street	70—162, 91—159	4
Armington Street		16
Arthur Street		15, 19
Ascot Street		15
Ashford Street	5—75, 54—80	24
Ashford Street	6—76	23
Ashford Street	54—80	25
Ashford Terrace		23
Athol Street		20
Atkins Street		1
Ayr Road		10
Babcock Street		24, 25
Bagnal Street		20
Baldwin Place		12
Balliol Street		26
Barker Street		13
Barrows Street		16
Barston Street		16
Bayard Street		23
Beacon Street	1862—1932, 1915—1969	10
Beacon Street		8
Beechcroft Street		4
Bellamy Street	2—56	1
Bellamy Street	1—55	2
Bellvista Road		17
Bennett Street	6—38, 9—31	12
Bennett Street	40—127, 50—124	4
Benson Street		15
Bentley Street		12
Bertram Street		26
Bethune Street		2
Bigelow Street	2—76, 1—85	1
Bigelow Streret	101—205, 86—206	2
Blaine Avenue		19
Blenford Road		11
Bostonia Avenue		6
Bothwell Road		3
Boulevard Terrace		17
Brackett Street		1
Bradbury Street		23
Braemore Road		10
Brainerd Road		18
Braintree Street		19
Brayton Road		6
Breck Avenue		6
Brentwood Street		20
Brighton Avenue	1—155, 2—140	24
Brighton Avenue	157—229	19
Brighton Avenue	201—261	16
Brock Street		4
Bronsdon Street		15
Brooks Street	1—101	2
Brooks Street	2—144	3
Brooks Street	91—137	1
Brookside Road		3
Brownton Street		18
Buckminster Street		16
Burton Street	2—56, 1—47	1
Burton Street	63—83	2
Calef Street		13
Cambridge Street	5—135, 2—140	27
Cambridge Street	115—221	26
Cambridge Street	231—311, 230—300	23
Cambridge Street	334—450, 313—491	19
Cambridge Street	509—715, 496—630	16
Cambridge Street	731—747	12
Cambridge Terrace		16
Champney Street		1
Chandler Road		7
Charlesview Street		2
Chester Street		24
Chestnut Hill Avenue	2—56, 3—55	12
Chestnut Hill Avenue	176—370, 229—241	10
Chestnut Hill Avenue	53—249, 60—248	9
Chestnut Place		9, 12
Chestnut Terrace		9
Chiswick Road	137—163	9
Chiswick Road		10
Cheswick Road West		9
Claymoss Road ... City View Rd-17		11
Cleveland Avenue		19
Cleveland Circle		10
Colerain Street		20
Colliston Road		11
Colon Street		16
Colonial Path		11
Colonial Road		9, 11
Colwell Avenue		9
Commonwealth Avenue	805—1083	25
Commonwealth Avenue	1019—1223, 1040—1222	24
Commonwealth Avenue	1226—1426, 1227—1381	18
Commonwealth Avenue	1387—1443	16
Commonwealth Avenue	1430—1576	17
Commonwealth Avenue	1606—1742, 1607—1767	11
Commonwealth Avenue	1777—1951, 1776—1954	10
Commonwealth Avenue	1901—2101	7
Commonwealth Avenue	1925—2025, 1940—2008	9
Commonwealth Avenue	1840—2100	8
Commonwealth Terrace		17
C[illegible]se Street		3
[illegible]e Road		23
Corey Road	48—120, 59—121	11
Corey Road		17
Corinne Road		3
Crescent Avenue		6
Crosland Place		12
Cufflin Place		1
Cummings Road		11
Cushman Road	7—51, 10—46	13
Cushman Road		16
Cygnet Street		15
Denton Road		19
Depot Street		19
Dickinson Road		5
Dighton Street		12
Donnybrook Road		3
Duck Lane Place		26
Dumas Street		15
Dunboy Street	3—67, 2—64	1
Dunboy Street	61—87	2
Duncklee Road		4
Dustin Street	16—122, 21—121	16
Eastburn Street	1—37	5
Eastburn Street	2—32	12
Easton Street		23
Eaton Street		26
Egremont Road		11
Electric Avenue		3
Eleanor Street		16
Elizabeth Avenue		17
Elko Street		12
Elmira Street EMBASSY RD. --9		13
Empire Street	2—36, 1—81	23
Empire Street		26
Emory Road		19
Englewood Avenue		10
Ericson Street		20
Essex Street		25
Etna Street		13
Eulita Terrace		12
Euston Path		11
Euston Road		11
Evans Road		11
Everett Square		20
Everett Street	9—93, 12—94	19
Everett Street	139—287, 140—290	20
Fairbanks Street		4
Faneuil Square		4
Faneuil Street	3—133, 6—144	13
Faneuil Street	131—305	3
Faneuil Street	180—324	1
Faneuil Street	325—431, 324—420	1
Farrington Avenue	4—24	19
Farrington Avenue	7—25	24
Falkland Terrace		3
Feneno Terrace		18
Fern Street		20
Fiske Terrace		18
Flagg Street		5
Fletcher Street		15
Florence Avenue		17
Fordham Road		24
Foster Street	58—98, 67—257	5
Foster Street	104—284	9
Foster Street		4, 7
Frances Terrace		5
Franklin Square		20
Franklin Street	4—30	19
Franklin Street	46—150	20
Franklin Street	51—141	23
Gaffney Street		25
Garden Street	6—68, 5—85	13
Garden Street		16
Gardner Street		24
Gardner Terrace		24
Gem Avenue		9
Gerald Road		7
Gerrish Street		2
Gillard Road		5, 7
Glencoe Street		13
Glendale Terrace		6
Glenville Avenue		18
Glenville Terrace		24
Goddard Street		26
Goodenough Street		13
Gordon Street		16
Gorham Street		18
Gould Street		15
Grant Avenue		19
Grant Place		26
Greylock Road		18
Griggs Place		16
Griggs Street		18
Guilford Street		16
Hammond Terrace		23, 24, 25
Hano Street		19
Hardwick Street	2—48	2
Hardwick Street	1—49	1
Harriet Street	42—84, 43—81	4
Harriet Street		13
Harvard Place		12
Harvard Avenue	2—58, 1—91	19
Harvard Avenue	62—220	24
Harvard Street	125—243	18
Harvard Terrace		19
Harvey Steel Road		19
Haskell Street		23
Hefferan Place		26
Henshaw Street		12
Herrick Street		15
Hester Street		4
Hichborn Street		15
Hihg Rock Way		16
Highgate Street		19
Hillside Avenue		14
Hobart Street		3
Hobson Street		3
Holbrook Place		16
Hollis Place		
Hollis Road		
Holman Street		
Holmes Street		
Holton Street		3, 15
Holton Street	8—1082, 1—81	20
Hooker Street		23
Idlewild Street		18
Imrie Road		16
Islington Street		16
Jackson Square		1, 9
Justin Road		1
Kelly Court		15
Kenrick Street		5, 6
Kilsyth Road		10
Kilsyth Road	75—131, 78—154	11
Kilsyth Terrace		10
Kingsley Street		26
Kinross Road	8—34	11
Kinross Road	3—31	10
Kirkwood Road		9
Knowles Street		7
Lake Street	70—238	5
Lake Street		7
Lanark Road	19—127, 24—120	11
Lane Park		5
Langley Road		6
Larch Street		6
Larose Place		12
Lawrence Street		15
Leamington Road		11
Leicester Street	4—76, 5—75	12
Lincoln Street	4—148, 5—99	15
Lincoln Street	150—300	20
Lincoln Street	320—350	23
Linden Street	1—29	19
Linden Street	2—38	23
Linden Street	35—95, 44—96	24
Litchfield Street	2—98, 5—99	15
Litchfield Street	102—112	21
Long Avenue		18
Lorraine Terrace		17
Lothian Road		10
Lothrop Street		15
Mackin Street		15
Madeline Street		13
Malvern Street		24, 25
Mansfield Street		23
Maple Avenue		13, 16
Mapleton Street		13
Market Street	2—166	15
Market Street	15—175	14
Market Street	184—330, 195—371	13
Market Street	333—427, 340—422	12
Marshall Terrace		18
Matchett Street		1
Mayflower		23
Mead Street		20
Mechanic Street		16
Mechanic Street, North		19
Melton Road		11
Menlo Street		12
Monastery Road	1—55	12
Monastery Road		11, 17
Montfern Avenue		1
Monto Place		20
Mt. Hood Road		11
Mt. Vernon Avenue		9
Mt. Vernon Street		9
Mt. Vernon Street	11—59	12
Munroe Road		4
Murdock Street		13
Murdock Street	105—157	16
Murdock Terrace		13
Myrick Street		23
Nantasket Avenue		12
Newcastle Road		3
Newton Street		2
Niles Street		13
Nonantum Street	1—151	1
Nonantum Street	2—162	6
Nonantum Road		2
North Beacon Street	1—95	19
North Beacon Street	2—120	16
North Beacon Street	152—316	13
North Beacon Street	217—299	14
North Beacon Street		3
North Crescent Circuit		6
North Harvard Street	3—99	29
North Harvard Street	97—175	22
North Harvard Street	120—370	26
North Harvard Street	251—331	23
North Harvard Street		28
Nottingham Path		11
Nottinghill Road		11
Oak Square		1
Oak Square Avenue		1
Oak Square Avenue	5—65	4
Oakland Avenue		4
Oakland Street		4
O'Neil Place		12
Orchard Road		11
Orkney Road		10
Oxford Sreet		26
Pama Gardens		9
Parker Avenue		26
Parker Court		14
Parkland Street		12
Parkman Street		2
Parsons Street	8—66	4
Parsons Street	7—65	12
Parsons Street	72—142, 73—159	13
Parsons Street	[illegible], 18[illegible]—224	
Parkvale Avenue		
Penniman Road		19
Perle Street		1[illegible]
Perthshire Road		5
Pomeroy Street		16
Portsmouth Street		15
Pratt Street		
Prescott Place		
Presentation Road		
Price Road		
Priscilla Road		
Hopedale Street		
Quint Avenue		18
Radcliffe Road		18
Radnor Road		9
Ranelegh Road		3
Ransom Road		11
Raymond Street		20
Redford Street		18
Reedsdale Street		24
Regent Street		6
Rena Street		26
Reservoir Court		10
Reservoir Gardens		9
Reservoir Road		8
Richards Street		2
Richardson Street		15
Ricker Terrace		1
Ridge Road		16
Ridgemont Street		16
Riverdale Street		20
Riverview Road		3
Rodney Street		16
Rogers Park Avenue		5
Royal Street ... ROYCE RD. 18		23
Sanderson Place ... RUGG RD-19		13
Saunders Street		16
Sawyer Terrace		23, 24, 25
Saybrook Street	—82, —585	13
Saybrook Street		16
St. Lukes Road		24
St. Paul Street		25
School Street		15
Scottfield Road		18
Seattle Street		26
Selkirk Road		10
Seminary Road		7
Shannon Street		12
Shepard Street		12
Sidlan Road		10
Sinclair Place		19
Smith Street	2—50, 1—37	26
Snow Street		12
Soldiers Field Road		21, 22
Sorento Street		26
South Street	6—20	10
South Street		9
South Crescent Circuit		6
South Hobart Street		4
Sparhawk Street	2—34	12
Sparhawk Street		13
Speedway Avenue		22
Spofford Road		18
Spur Street		20
Stadium Place		26
Stadium Road		22
Strathmore Road	183—197	9
Strathmore Road		10
Summit Avenue		17
Sunnymead Terrace		17
Surrey Street	5—41, 12—38	12
Surrey Street	57—95, 64—78	4
Sutherland Road	6—96, 3—95	10
Sutherland Road	111—161, 116—148	11
Taylor Street		5
Telford Street		21
Tilton Street		2
Tiptop Street		1
Tremont Street		1
Turner Street		4
Upland Road		1
Upton Court	3—25	26
Undine Road		7
Union Square		16, 19
Union Street	1—111	12
Union Street	4—66	11
Union Sireet		9
Vineland Street		14
Wade Street		8
Wadsworth Street		23
Walbridge Street		18
Waldo Terrace		12
Wallingford Road	1—75, 48—70	11
Wallingford Road	4—40	10
Wallingford Road	70—96, 81—95	9
Warren Street	45—233	17
Warren Street	94—126	16
Warren Street	152—26[illegible]	18
Washington Street	3—155	17
Washington Street	30—1[illegible]6	11
Washington Street	201—[illegible]19, 176—[illegible]24	12
Washington Street	434—620	5
Washington Street	555—738, 632—724	1
Washington Street	54[illegible]—618	6
Washington Street		4
Waverly Place		1
Waverly Street		15, [illegible]
Webster Place		
Weitz Street		
Wellington Road		
Westbourne Boulevard		
Westford Street		
Westminster Terrace		
Western Avenue	2—86[illegible]	
Western Avenue	114—[illegible], 113[illegible]	
Western Avenue	187[illegible]	
Western Avenue	23[illegible]	
Western Avenue	35[illegible]	
Western Avenue	43[illegible]	
Western Avenue		
[illegible]d Street		
W[illegible] R[illegible]		
W[illegible]		
[illegible]		
Wils[illegible]		
Wint[illegible]		
Wi[illegible]		

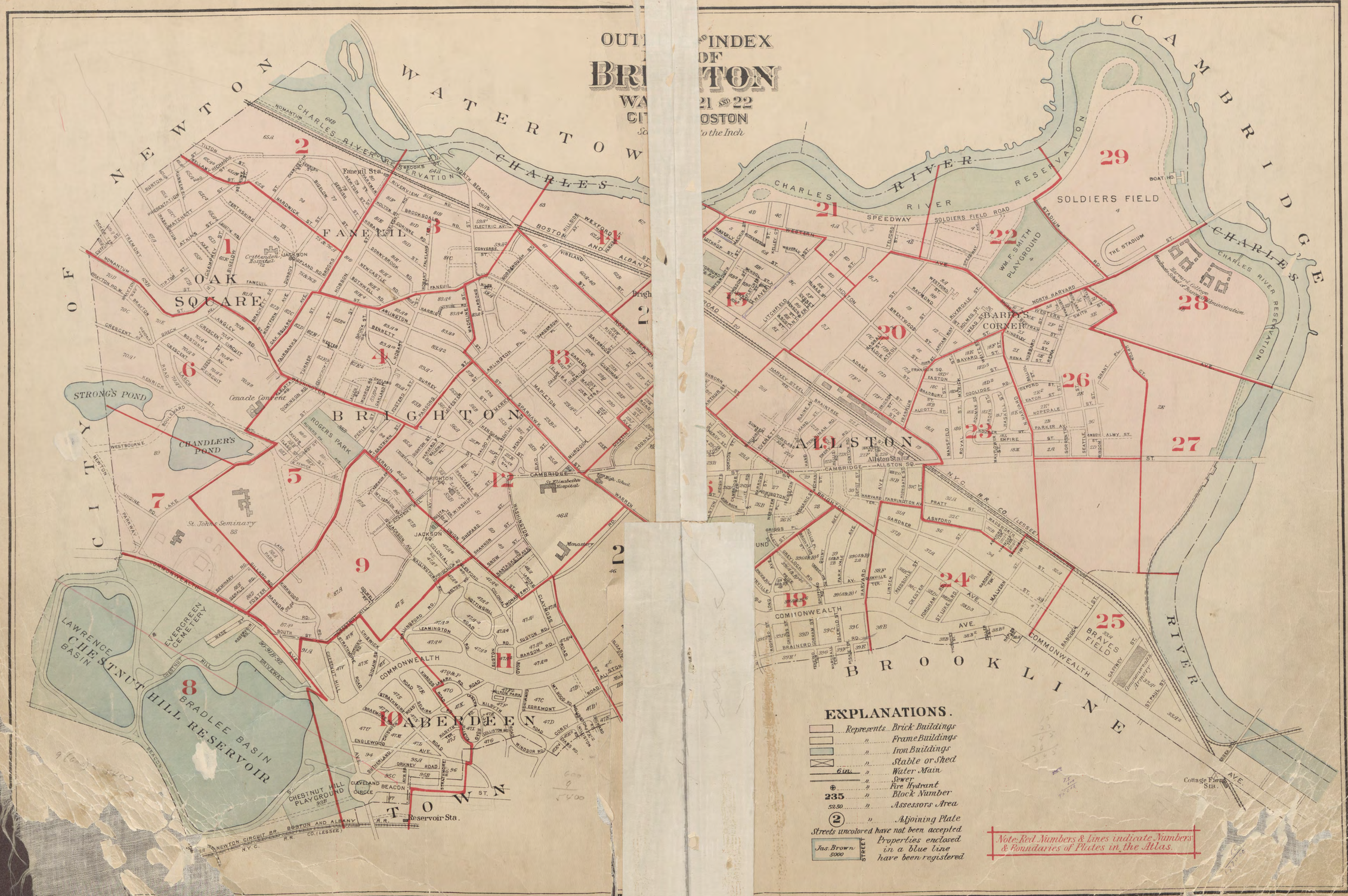
OUT INDEX
OF
BRIGHTON
WA 21 AND 22
CIT OSTON
to the Inch
NEWTON
WATERTOWN
CITY OF
CAMBRIDGE
CHARLES RIVER RESERVATION
CHARLES RIVER
OAK SQUARE
FANEUIL
BRIGHTON
ALLSTON
BARRY'S CORNER
SOLDIERS FIELD
WM. F. SMITH PLAYGROUND
STRONG'S POND
CHANDLER'S POND
ROGERS PARK
St. John's Seminary
Cenacle Convent
Faneuil Sta.
Allston Sta.
Reservoir Sta.
Cottage Farm Sta.
LAWRENCE BASIN
CHESTNUT HILL RESERVOIR
BRADLEE BASIN
EVERGREEN CEMETERY
CHESTNUT HILL PLAYGROUND
COMMONWEALTH
ABERDEEN
BROOKLINE
BRAVES FIELD
Commonwealth Armory
Harvard College
Graduates School of Business Administration
THE STADIUM
BOAT HO.
SPEEDWAY
SOLDIERS FIELD ROAD
NORTH HARVARD
CAMBRIDGE
ALLSTON SQ.
N.Y.C. R.R. CO. (LESSEE)
BOSTON AND ALBANY R.R.
NEWTON CIRCUIT BR.
EXPLANATIONS.
Represents Brick Buildings
" Frame Buildings
" Iron Buildings
" Stable or Shed
6 in. " Water Main
" Sewer
" Fire Hydrant
235 " Block Number
52.50 " Assessors Area
2 " Adjoining Plate
Streets uncolored have not been accepted
Jas. Brown 5000 STREET
Properties enclosed in a blue line have been registered
Note: Red Numbers & Lines indicate Numbers & Boundaries of Plates in the Atlas.

PLATE 1

PART OF BRIGHTON WARD 22 CITY OF BOSTON.

Scale 100 feet to the Inch.

0 50 100 125 150 200 300

BELLAMY ST.
HARDWICK ST.
PERTH ST.
JUSTIN RD.
PUBLIC ROAD
JACKSON SQUARE
UPLAND ROAD
IRIS RD.
DUNBOY ST.
BROOKS ST.
NEWTON ST.
BURTON ST.
WASHINGTON ST.
PRESENTATION RD.
HUNNEWELL ST.
MATCHETT RD.
ATKINS ST.
AVE.
FLORIST
PLAYSTEAD RD.
CITY POINT
CUFFLIN ST.
TER.
TREMONT ST.
NANTUM ST.
STODDARD ST.
CHAMPNEY ST.
BIGELOW ST.
FANEUIL ST.
BRACKETT ST.
MONTFERN AVE.
OAK SQUARE
METROPOLITAN HIGH LEVEL
DUNBOY ST.
FLORENCE CRITTENTON HOSPITAL
Florence Crittenton League of Compassion
Boston Elevated Railway Co.
POWER HO.
OAK SQ. SCHOOL
SCHOOL
CHURCH OF THE PRESENTATION
Roman Catholic Archbishop of Boston
Maria De Luco FLORIST
Charles E. Holbrow FLORIST
Anna A. Bragie
Rosanna Chase
Annie H. Spencer
Walter H. Parker
Fred H. Kelly
Roger Donoghue
Abbie Ogden
Geo. W. Ogden
Jas. T. Knowles
Jose F. King
Bridget A. Benson
Judson A. Middlemas
St. Francis Xaviers College
Antigonish, N. S.
Andrew Pearson
Callis E. Stuart
Agnes L. Stevens
A. K. Burroughs
Hattie G. Wilson
E. H. Davison
Waldo McClellan
C. & J. B. Lawton
Wm. J. McKenzie
A. G. & K. G. McMally
Mrs. H. B. Goodenough
B. F. Fitzgerald
W. E. Westcott
Abby Hassam Hrs.
Cath. E. Scully
T. J. & F. M. Touhay
E. T. Hemmeon
Jas. Brady
Vol. 1 132
GARAGE
75 & 76 A
75 & 76 B
82 A
82 B
82 C
82 D
65 A
65 A1
65 A2
65 A3
65 A4
65 A5
65 B
65 C1
65 C2
65 D
65 E
65 F
67 A
67 B
69 A
69 A1
69 A2
69 B
71
72
73
Part of Brighton Ward 22 City of Boston.
Scale 100 feet to the Inch.

PART OF BRIGHTON WARD 22 CITY OF BOSTON.

Scale 100 feet to the Inch.

0 100 125 150 200 300

CHARLES RIVER

Commonwealth Massachusetts

RESERVATION

CHARLES RI

NEWTON

NONANTUM

METROPOLITAN

BOSTON AND ALBANY RAILROAD

Boston & Albany R.

CITY OF BOSTON

ROAD

R.R. CO. (LESSEE)

SEWER

N.Y.C. & B.&A.R.R. Co.

Faneuil Sta.

TILTON ST. – PRIVATE STREET –

BETHUNE ST.

BURTON ST.

BELLAMY ST.

PUBLIC

GERRISH ST.

BIGELOW ST.

HARDWICK ST.

DUNBOY ST.

BROOKS ST.

1 ST.

CRESCENT HOSPITAL

FANEUIL CONG. CHURCH

WEST & DODGE CO.

F.C. HERSEE CO.

ENSIGN MANUFACTURING CO.

PARKMAN

65A

65B

65A1

65A2

65A3

74

78

79

80

75&76A

Elizabeth S. Porter

Kate M. Harvey

Elias Jones

Florence Phelps

Morris Glazier

Lucas E. Spellman

Annie W. Rice

Annie M. Whittier et als Trs.

Kate L. Babcuf Trs.

C. Di Persio

James H. Knowles

Florence M. Preston

Robt F. Dixon

Joanna Kingsley

Laura C. Briggs

Annie Lescher

Molly G. B. Elvins

Jas. H. & Bertha A. Evans

Lottie Brandtinger

Susan R. Bommer T. T.

Mary A. Davis

Judson A. Middlemas

Andrew Pearson

Wallis E. Stuart

Richard J. Fleming

John R. O'Rourke

V. Robbian et als

J. Wilson

Gertrude P. Murray

D.H. Lyman Add'l Hrs.

Ellen White

Parkinson

Florence Phelps

Harvey R. Goggles

Emma C. Harvey

Barbara H. Johnson

Harry E. Schroeder

Atlas Shinner Hrs.

E. Mav Hastings

Shepard Norwell Co.

Winfield S. Bacon

Sam'l J. Budgell

Alvin F. Whitmore

Agnes L. Stevens

Anna K. Burroughs

Hattie G. Wilson

Edith H. Davison

Waldo McLellan

Chas. & J.B. Lawton

Wm. J. McKenzie

Henry B. Goodenough Hrs.

Gordon H. Griffin

Paul J. White

Agatha G. Maguire

Frank J. Maguire

Wm. & A. Quinn

Ellis S. Porter

Hill Rask

Ralph Wellington

Mary A. Horton

Whitfield E. Porter

Jas. H. Green

Sarah K. Green

Thos. F. Burns

Dora Dolan

Wm. & A. F. Drake

Jas. F. Hallstrand

J. B. Sullivan

A. H. Sullivan

Frank L. Maguire

Agatha G. Maguire

Helen Spong

Ellis S. Porter

Wm. & A. Quinn

Grace F. Meacham

John Tinglee

Mary A. Horton

Ralph Wellington

Whitfield E. Porter

Jas. H. Green

Sarah K. Green

Thos. F. Burns

Dora Dolan

Wm. & A. F. Drake

Jas. F. Hallstrand

J. B. Sullivan

A. H. Sullivan

Frank L. Maguire

Agatha G. Maguire

Helen Spong

Ellis S. Porter

Wm. & A. Quinn

Grace F. Meacham

John Tinglee

Hill Rask

Ellis S. Porter

Ellis S. McLaughlin

Ellis S. Porter

PART OF
BRIGHTON
WARD 22
CITY OF BOSTON.
Scale 100 feet to the Inch.

BROOKS · HOBSON · BOTHWELL · FANEUIL · NEWCASTLE · DONNYBROOK · HOBART · HOLTON · RIVERVIEW · RANELEGH · CORINNE · BROOKSDALE · PARSONS · CONVERSE · ELECTRIC · FALKLAND · TERRACE · ROAD · ST. · AVE.

Faneuil Sta.

F. V. Thompson Hrs.

City of Boston
HOBART ST.
SCHOOL 35,973

Rivett Lathe & Grinder Co.

Boston & Albany R.R. Co.

Commonwealth of Massachusetts
FANEUIL PLAYGROUND

Commonwealth of Massachusetts
CHARLES RIVER RESERVATION

N. BEACON

WATERTOWN RIVER

Boston & Albany R. R. Co. (Lessee)

Stone Works

Bulchers Slaughtering & Melting Association

Boston Fresh Tripe Co.

Coal Yard

New England Dressed Meat & Wool Co.

Robt. L. Mac Cann

Mary L. Donahoe

Mary R. Conte

Antonio De Luco

Nursing Home

Federal Trust Co.

Modern Const. Co.

Wm. E. & B. C. Smith

Boston Public Library (Brighton Branch)

Taking

Sewer

Catch Basin

Manhole

Gas Gate

Water Gate

Hydrant

Offset

Bend

Fence

Retaining Wall

Tk.

Pt.

Fd.

Set

Dh.

Mon.

Bdy.

Ang.

Dist.

Ext.

Conc.

Cor.

Ave.

Rd.

St.

Pl.

Ter.

Sq.

Blvd.

Ct.

Fwy.

Hwy.

Bldg.

Bldgs.

Ret.

Wall

Fence

Line

Curve

Tangent

Radius

Chord

Deed

Plan

Book

Page

Lot

Block

Section

Ward

Precinct

Boundary

Easement

Right of Way

Property Line

Street Line

Center Line

Base Line

Meridian

Monument

Bench Mark

Elevation

Grade

Slope

Cut

Fill

Excavation

Embankment

Culvert

Bridge

Tunnel

Railroad

Track

Switch

Signal

Station

Yard

Shed

Building

Dwelling

Store

Factory

Warehouse

Office

Garage

Stable

Barn

Shop

Mill

Church

School

Hospital

Library

Park

Playground

Reservation

Cemetery

Vacant

Unimproved

Improved

Assessed

Value

Land

Buildings

Total

Owner

Occupant

Tenant

Agent

Trustee

Estate

Heirs

Et al

Et ux

Et al

Et ux

Et al

Et ux

PART OF BRIGHTON WARD 22 CITY OF BOSTON.

Scale 100 feet to the Inch.

0 100 125 150 200 300

FANEUIL ST. — FANEUIL SQ. — ARLINGTON ST. — BENNETT ST. — HARRIET ST. — DUNCKLEE ST. — MADELINE ST. — OAKLAND AV. — OAKLAND ST. — S. HOBART ST. — SURREY ST. — FOSTER ST. — PARSONS ST. — OAK SQUARE AVE. — FAIRBANKS ST. — TURNER ST. — BEECHCROFT ST. — BROCK ST. — ALLEN RD. — MUNROE ST. — OLIVE ST. — WASHINGTON ST. — CHESTER ST. — NEWCASTE — HOBART — DAVIS ST. — ARLINGTON CT. — ARLINGTON PL. — ARLINGTON SQ. — ARLINGTON TER. — ARLINGTON WAY — ARLINGTON AV. — ARLINGTON ST.

JAMES A. GARFIELD SCHOOL — City of Boston — L-5506 — S-592

MARY LYON SCHOOL — City of Boston — L-4273

OAK SQUARE M.E. CH.

QUARRY — Fred'k McMurtry — A776A — A776 — L 7860-61

Fredrick McMurtry — Frederick McMurtry — Edward J. Finlay — Edward L. Finlay — Anna M. Anderson — Lewis & Anna P. Penhren — Wm. H. Monroe — Carleton F. Thomas Bros. — J. & M. Sweeney — Mich. F. Curtin — Dan'l W. Hyde — Jas. F. Sweeney — Jas. K. Sweeney — Mary T. Cronin — Mary Ferry — Mary T. Cronin — Herbert A. Wilson Tr. — Isaac Rakestraw — Lillian T. Woods — Mary Lee — Mary T. O'Neil — Barbara Heinlein — Mary Murphy — Mary Mc Govern — Cora C. Pierce — John H. Lee et al — Wm. E. Cochlan — Thos. Dale — Wm. K. & I. B. Rose — Mary T. Cronin — Mary T. Cronin — Mary T. Cronin

PART OF BRIGHTON WARD 22 CITY OF BOSTON.

Scale 100 feet to the Inch.

CHANDLER'S POND

Roman Catholic Archbishop of Boston

LAKE SHORE DRIVE

LAKE

ST. JOHNS ECCLESIASTICAL SEMINARY

The Boston Ecclesiastical Seminary

1,843.206

1,285.211

CENACLE CONVENT

Boston Cenacle Society

522.079

70 A8

WESTBOURNE PARK

KENRICK ST.

BOULEVARD

FRANCES TER.

ALBERTA RD.

DICKINSON RD.

WASHINGTON ST.

Nettie F. Fernandez

Susan E. Dwyer

C.F. Whitehead

Walter A. Baker

Chas. F. Whitehead

M.E. Church

Susan E. Dwyer

Hiram L. Bragg

F. Clemence

Chas. F. Whitehead

M.E. Church

FLAGG ST.

WILLOUGHBY ST.

ROGERS PARK

City of Boston

PARK

Trs. Horace W. Baxter

364.148

421.885

109,648

Harry E. Crosby

18,105

Trs. Horace W. Baxter

41,606

TERRACE

ANSELM

ROAD ST.

AVE.

L-6432 (School Taking)

L-6777-76

L-6021-22

L-6021-22 PARK

L-6021-22 LANE

Roman Catholic Archbishop of Boston

291.330

J. & G. Hunter

B.F. Timmins Tr.

J.P. Maurice

H.R. Wilson

Henry L. Fitzgerald

E.F. Timmins Co.

A.H. Ahearn

M. & G. O'Neill

J. & J. Monroe

Edward F. Timmins

SEMINARY RD.

GILLARD RD.

GERARD RD.

FOSTER ST.

L-1016

L-1017

L-2243-45

L-2243

L-6405

L-6222

L-1636

L-1911

L-2290

L-2560

L-2551-62

L-2554-62

L-1349-54-68

BROCK ST.

ALLEN

MALBERT

OAKLAND

MT. VERNON ST.

EASTBURN ST.

PERLE ST.

Harry Prout

Arthur Tomei

Weston Shorley

M.E. Church

Mary A. Crowley

C. & B.G. Sleeper et als

Mrs. John Burke

P.J. Sullivan

P.J. Sullivan

P.J. Brosnahan

Mrs. John Cannerford

ST. MARGARETS P.E. CHURCH

E.S. Hoyt

E. & C. Bogert

P.J. Greeley

M. & M. Godfrey

881 M.

888H

Pal m

88F

88C

88G

88B

88A

84

88

Pal m

Pal m

Pal m

PLATE 6

PART OF
BRIGHTON
WARD 22
CITY OF BOSTON.
Scale 100 feet to the Inch.

NONANTUM ROAD
ROGERS ST.
BRAYTON ROAD W.
BRAYTON WAY
BRAYTON ROAD
BRECKENRIDGE ST.
GLENDALE TER.
AVE.
CRESCENT
CITY
KENRICK ROAD
WASHINGTON ST.
LANGLEY ROAD
N. CRESCENT
BOSTONIA CIRCUIT
S. CRESCENT
LARCH CIRCUIT
REGENT ST.
BOULEVARD ST.
WESTBOURNE ST.
LAKE ST.
BRACKETT
MONTFERN
FAIRBANKS
ROAD
ST.

70D — Cath. J. Ryder
70C — Henry B. Cabot & Jas. A. Lowell Trustees — COUNTRY DAY SCHOOL 120,844
Henry B. Cabot and Jas. A. Lowell Trs. 78,400
70E — Thomas J. Ryder; Jos. J. Bradx 37,131; Wm. H. Elliott 11,256
70A1 — William H. Elliott & Sons Co. — NONANTUM NURSERY
70A2 — Jeremiah O'Brien; Mary E. White; Margt. Young 87,200; Jas. J. Sullivan; Harry Rice; D.W. Moran; Wm. A. McNamara; Edwin L. Stone Tr.; Wm. R. Twohig; Glady's Bentley; E.N. & L.L. Rolfsham; Daniel W. Moran; Walter Brown; Margt. Brown; M.K.H. Brennan; E.L. Stone Tr.; Wm. H. Morgan; E.T. & M.J. Bartley; E.E. Sullivan; W.R. Sullivan; E.L. Brown; F.L.H. Brown; Wm. H. Brown; Edwin L. Stone Tr. 22,257
70A3 — Alsatian Trust Co.; Jeremiah O'Brien; Bertha E. Rotch 60,139; Margt. Young 87,200; Jas. J. Sullivan; Harry Rice; D.W. Moran; Wm. A. McNamara; Edwin L. Stone Tr.; Wm. R. Twohig; Glady's Bentley; E.N. & L.L. Rolfsham; Daniel W. Moran; Walter Brown; Margt. Brown; M.K.H. Brennan; E.L. Stone Tr.; Wm. H. Morgan; E.T. & M.J. Bartley; E.E. Sullivan; W.R. Sullivan; E.L. Brown; F.L.H. Brown; Wm. H. Brown; Edwin L. Stone Tr. 22,257
70A4 — Alsatian Trust Co.; Mary E. White; Margt. Young 87,200; Jas. J. Sullivan; Harry Rice; D.W. Moran; Wm. A. McNamara; Edwin L. Stone Tr.; Wm. R. Twohig; Glady's Bentley; E.N. & L.L. Rolfsham; Daniel W. Moran; Walter Brown; Margt. Brown; M.K.H. Brennan; E.L. Stone Tr.; Wm. H. Morgan; E.T. & M.J. Bartley; E.E. Sullivan; W.R. Sullivan; E.L. Brown; F.L.H. Brown; Wm. H. Brown; Edwin L. Stone Tr. 22,257
70A5 — Margt. Young 87,200; Jas. J. Sullivan; Harry Rice; D.W. Moran; Wm. A. McNamara; Edwin L. Stone Tr.; Wm. R. Twohig; Glady's Bentley; E.N. & L.L. Rolfsham; Daniel W. Moran; Walter Brown; Margt. Brown; M.K.H. Brennan; E.L. Stone Tr.; Wm. H. Morgan; E.T. & M.J. Bartley; E.E. Sullivan; W.R. Sullivan; E.L. Brown; F.L.H. Brown; Wm. H. Brown; Edwin L. Stone Tr. 22,257
70A6 — Margt. Young 87,200; Jas. J. Sullivan; Harry Rice; D.W. Moran; Wm. A. McNamara; Edwin L. Stone Tr.; Wm. R. Twohig; Glady's Bentley; E.N. & L.L. Rolfsham; Daniel W. Moran; Walter Brown; Margt. Brown; M.K.H. Brennan; E.L. Stone Tr.; Wm. H. Morgan; E.T. & M.J. Bartley; E.E. Sullivan; W.R. Sullivan; E.L. Brown; F.L.H. Brown; Wm. H. Brown; Edwin L. Stone Tr. 22,257
70A7 — Margt. Young 87,200; Jas. J. Sullivan; Harry Rice; D.W. Moran; Wm. A. McNamara; Edwin L. Stone Tr.; Wm. R. Twohig; Glady's Bentley; E.N. & L.L. Rolfsham; Daniel W. Moran; Walter Brown; Margt. Brown; M.K.H. Brennan; E.L. Stone Tr.; Wm. H. Morgan; E.T. & M.J. Bartley; E.E. Sullivan; W.R. Sullivan; E.L. Brown; F.L.H. Brown; Wm. H. Brown; Edwin L. Stone Tr. 22,257
70A8 — Margt. Young 87,200; Jas. J. Sullivan; Harry Rice; D.W. Moran; Wm. A. McNamara; Edwin L. Stone Tr.; Wm. R. Twohig; Glady's Bentley; E.N. & L.L. Rolfsham; Daniel W. Moran; Walter Brown; Margt. Brown; M.K.H. Brennan; E.L. Stone Tr.; Wm. H. Morgan; E.T. & M.J. Bartley; E.E. Sullivan; W.R. Sullivan; E.L. Brown; F.L.H. Brown; Wm. H. Brown; Edwin L. Stone Tr. 22,257
70B — Charles R. Batt; Erwin R. Wiss; Thomas J. Hurley 11,325
70V — Geo. E. Wood 22,276; Marie W. Sullivan; John D. Sullivan; T.J. & M.C. Morrissey; Harvey R. Ruggles; Frank P. Mayberry; Ethel M. Cates; John F. Hurd; D.H. Wells et als; W.H. Kinney; Chas. R. Batt; Johnathan Maguire et al; Ravell Hodgdon 4160
70E — Thomas J. Ryder; Jos. J. Bradx 37,131; Wm. H. Elliott 11,256
70C — Henry B. Cabot & Jas. A. Lowell Trustees — COUNTRY DAY SCHOOL 120,844
Henry B. Cabot and Jas. A. Lowell Trs. 78,400
70D — Cath. J. Ryder
Boston Ice Company
ICE HOUSE
OFFICE
PUMP HOUSE
STRONG'S POND
WILLIAM H. ELLIOTT POND
Roman Catholic Archbishop of Boston
CHANDLER'S POND
CENACLE CONVENTION
Boston Cenacle Society
522,079
1,285,211
L-8243 WIDENING OF CORNER
1940 Plan IN ASS. OFFICE
759 100,111-113
759 105-110
806 842 62 16-19 27-29 759 114-117 130-135
803 126-129
803 91
842 62
0-30
0-31
0-33
0-34
0-48
0-49
0-50
1
5
7

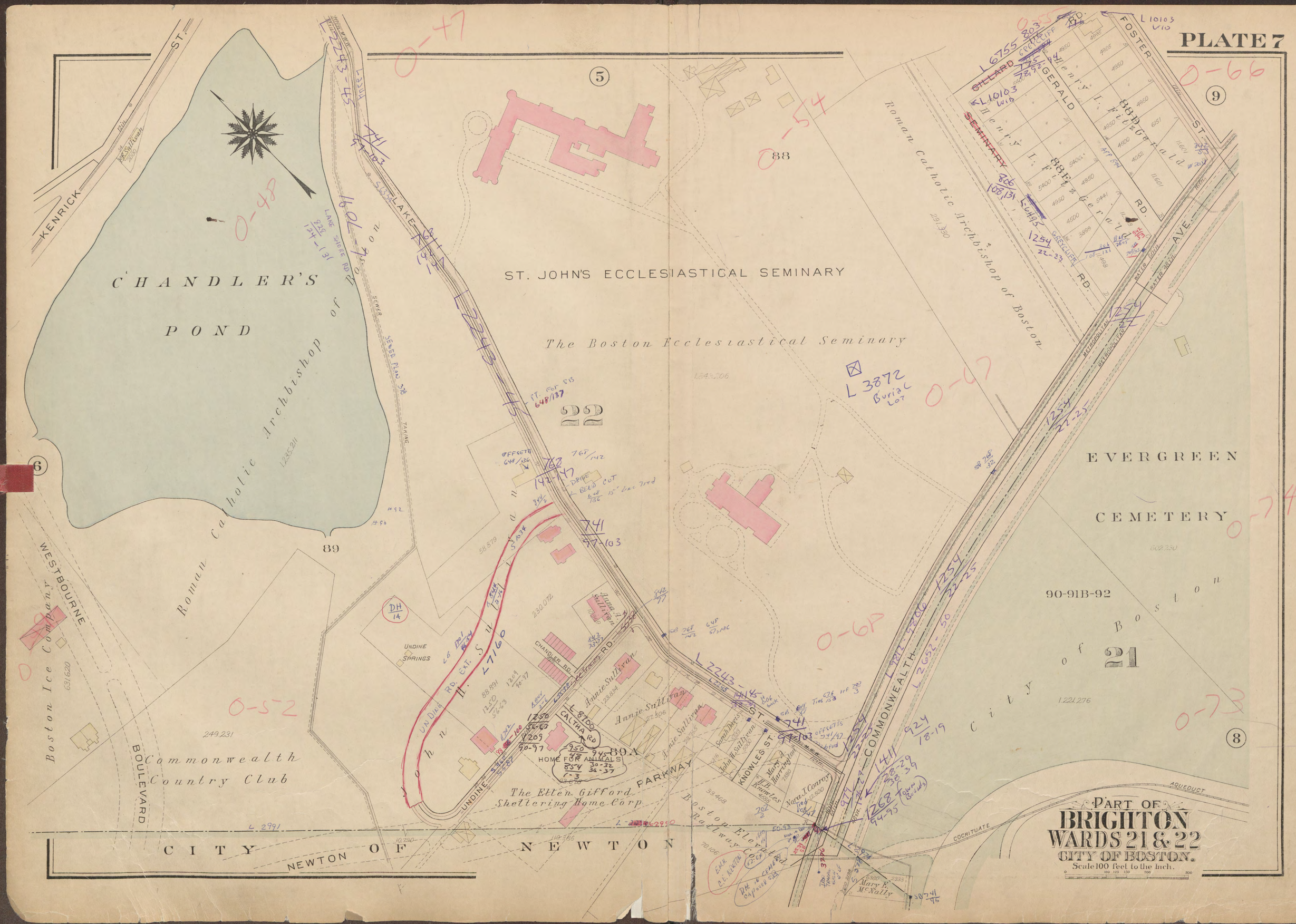
PLATE 7
PART OF BRIGHTON WARDS 21 & 22 CITY OF BOSTON.
Scale 100 feet to the inch.
CHANDLER'S POND
Archbishop of Boston
Roman Catholic
ST. JOHN'S ECCLESIASTICAL SEMINARY
The Boston Ecclesiastical Seminary
Roman Catholic Archbishop of Boston
EVERGREEN CEMETERY
City of Boston
Commonwealth Country Club
The Ellen Gifford Sheltering Home Corp.
HOME FOR ANIMALS
UNDINE SPRINGS
Boston Ice Company
Boston Elevated Railway Co.
CITY OF NEWTON
KENRICK ST.
WESTBOURNE
BOULEVARD
LAKE SHORE RD.
LAKE ST.
UNDINE RD.
CHANDLER RD.
PARKWAY
KNOWLES ST.
COMMONWEALTH AVE.
GERALD RD.
FOSTER ST.
GILLARD
SEMINARY
GREYCLIFF RD.
METROPOLITAN
WATER
AQUEDUCT
COCHITUATE
88
89
89A
90-91B-92
21
22
5
6
8
9
L 3872 Burial Lot

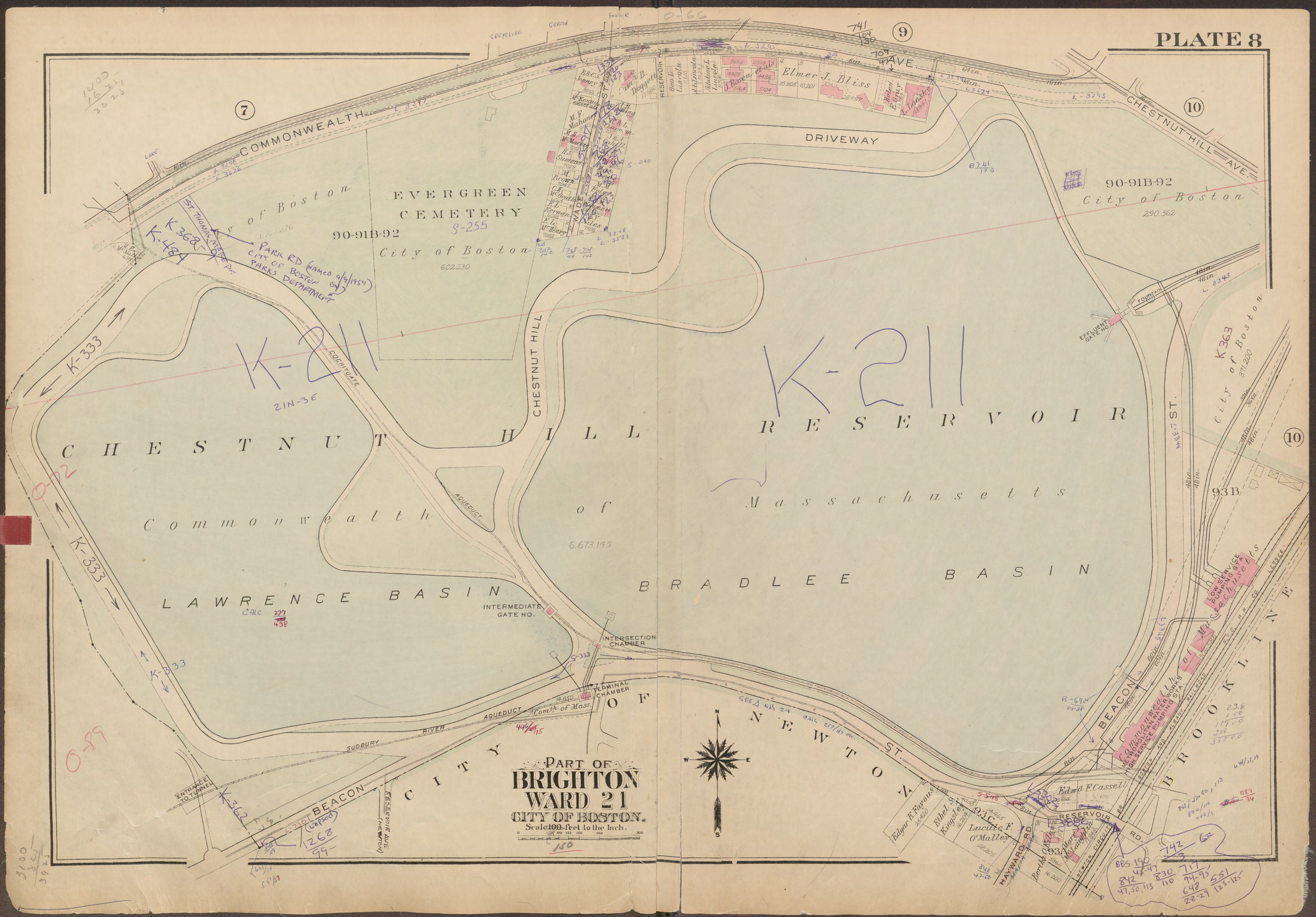
PLATE 8
PART OF
BRIGHTON
WARD 21
CITY OF BOSTON.
Scale 100 feet to the Inch.
COMMONWEALTH AVE.
CHESTNUT HILL AVE.
DRIVEWAY
EVERGREEN CEMETERY
City of Boston
90-91B-92
602.230
S-255
Elmer J. Bliss
CHESTNUT HILL RESERVOIR
Commonwealth of Massachusetts
LAWRENCE BASIN
BRADLEE BASIN
INTERMEDIATE GATE HO.
INTERSECTION CHAMBER
TERMINAL CHAMBER
Comth of Mass.
SUDBURY RIVER AQUEDUCT
CITY OF NEWTON
BROOKLINE
BEACON ST.
RESERVOIR RD.
HAYWARD RD.
NEWTON CIRCUIT
EFFLUENT GATE HO.
FOUNTAIN
ENTRANCE TO TUNNEL
RESERVOIR AVE (NEWTON)
K-211
K-333
K-362
K-363
K-484
K-368
21N-3E
93B
93C
93A
Edwd F. Cassell
Lucille F. O'Malley
Edgar F. Fayous
Ethel S. Kingsley
Bertha O. Kiley
Mary McLaughlin
Commonwealth of Massachusetts
METROPOLITAN WATER WORKS
HIGH SERVICE PUMPING STA.
LOW SERVICE PUMPING STA.
BOSTON AND ALBANY RAILROAD
N.Y.C. R.R. CO. LESSEE
PARK RD. (NAMED 9/9/1954)
CITY OF BOSTON BY PARKS DEPARTMENT
ST. THOMAS MORE DR.
CREYCLIFF
GERARD
FOSTER
RESERVOIR RD.
Geo. L. Lincoln
Adeline L. Lincoln
J. Rosen et al.
Helen E. Gray
L. Lansky
Doggett
M. F. Mahoney
Summers
Brown
Kernan
Niles
Henry
Wade
Lake
Cochituate
Aqueduct
Lake
0-66
0-72
0-89
741
104
130
709
741
1000
1621
3025
3100
825
3925
1268
99
150
742
3
717
94-95
551
123-125
648
28-29
830
110
842
47,50,113
190
45-47
842
47,50,113

PART OF BRIGHTON WARDS 21 & 22 CITY OF BOSTON.

Scale 100 feet to the Inch.

0 100 125 150 200 300

FOSTER ST.

COMMONWEALTH AVE. METROPOLITAN WATER

RESERVOIR RD.

RADNOR ST.

KIRKWOOD ST.

SOUTHERN ST.

CHESTNUT HILL AVE.

CHESTNUT HILL ROAD

CHISWICK ROAD

CHISWICK TER.

PORTINA ROAD

WEST ROAD

STRATHMORE ROAD

LOTHIAN RD.

ALEXANDER HAMILTON SCHOOL City of Boston

ABERDEEN SCHOOL City of Boston

UNITARIAN CHURCH First Parish in Brighton

GARAGE

PAMA GARDENS

RESERVOIR GARDENS

CHESTNUT HILL RESERVOIR

Hrs. Horace W. Baxter 543.164

Wm. C. Spencer & Jr. Road

Thos. W. Connolly et al.

Louis H. Lansky 26.055

Daniel W. Hyde 46.329

Dan'l W. Hyde 40.000

Mary I. Gardner & J. Scott McLearn

Wm. C. Morris Trs. Greenspan

Wm. N. Engler

Paul Epstein

Geo. L. Lincoln 11.618

A. L. Lincoln 3828

A. L. Lincoln 11.926

J. Bogen, et als. 5164 4585

J. Rosen, et als. 5104 5319

Elmer J. Bliss 10.305

J. Zager 11.413

J. Bond 12.102

Jos. S. & S. Gould 12.237

C. E. Ellison 11.626

Helen E. Gray 12.364

T. H. Lacasse 9.967

Wm. S. Heath 11.889

G. D. Allen 11.889

N. Russell 12.500

G. B. Spring 11.000

J. J. Farrell 8570

Tinker 3054

F. Bora 7803

J. A. Colmes 3742

J. B. & R. C. Desperes

Wm. Rosenwald

M. Blankhorn et als 7214

A. J. McDonnell 8674

Jh. J. Yonkers 7716

L. Cotter 10.231

Mary Lloyd Gardner 6858

M. L. Gardner et al. trs. 6888

M. L. Gardner et al. trs. 6888

M. L. Gardner et al. trs. 6888

PART OF BRIGHTON WARD 21 CITY OF BOSTON.

Scale 100 feet to the Inch.

0 100 125 150 200 300

WALLINGFORD RD. — KINROSS ROAD — SELKIRK ROAD — KILSYTH ROAD — LANARK RD. — STRATHMORE ROAD — CHESTNUT HILL AVE. — SOUTH ST. — CHISWICK ROAD — SIDLAW RD. — COMMONWEALTH AVE. — BRAEMORE RD. — ENGLEWOOD AVE. — ORKNEY ROAD — BEACON ST. — CLEVELAND CIRCLE — BROOKLINE TOWN LINE — TOWN RAILROAD — BOSTON ELEVATED RAILWAY CO. CAR HOUSE — Reservoir Sta. — METROPOLITAN WATER — BOSTON & N.Y.C. R.R.

47Z City of Boston S-493 566.380

47R T.K.& B. Corey

47X Mary A. Filnnagan

47S Benj. Phipps 14.150

47T Mabel C. Fahey

47M Mc G. phelan

47L A. F. Clapp

47J

47W ABERDEEN SCHOOL City of Boston 25.000

47Y Johnson Park Tr. 25.931

B47X Gladys O. Mitchell 26.280

47V ALEXANDER HAMILTON SCHOOL City of Boston

47U

47C

91A City of Boston 66.672 K-456

90-91B-92 1.221.276

90-91B-92 290.362

City of Boston 371.200 PLAYGROUND K363

93B Metropolitan Coal Co.

95A 95C 96 97 98 99

Horace J. Phipps 27.305

Richard Mayer Tr. 10.280

Abraham Kaplan 5.728

Lorenzo D. Baker 12.000

Harriet H. Waterman 17.339

Marianne B. Myers 10.400

Gertrude M. Wood 12.912

Mary E. Hall 11.261

Susan B. Wadsworth 9.928

Reservoir Realty Co. 7037

Mary F. Downs 11.125

Marietta L. O'Connell 34.776

Mary F. Rattigan 5.000

Mary R. P. Hale 10.340

Mary L. Butler 12.405

Wiola R. Pinansky 24.003

Mary F. Downs 12.000

Hannah Booth 12.000

Thos. Chas. Walker 14.408

Ronald J. Saraye Inc. 25.680

Marion Chick 16.000

Mary M. Pratt 6.746

Mary E. Whitney 6.746

Mary E. Whitney 6.746

Mary E. Whitney

PART OF BRIGHTON WARD 21 CITY OF BOSTON.

Scale 100 feet to the Inch.

0 100 125 150 200 300

PLATE 11

WASHINGTON ST.

GLAYMOSS ROAD

EUSTON ROAD

HOWARD PL.

COLBORNE RD

COLONIAL PATH

RANSOM ROAD

AVE.

MT. HOOD RD.

WELLINGTON RD.

HOWLISTON RD.

ORCHARD RD.

EVANS RD.

EGREMONT ROAD

BROOKLINE

UNION ST.

BLENFORD RD.

NOTTINGHILL ROAD

WALLINGFORD RD.

LEAMINGTON ROAD

PRISCILLA RD.

COMMONWEALTH ROAD

LANARK ROAD

SUTHERLAND ROAD

KILSYTH ROAD

SELKIRK ROAD

KINROSS

CUMMINGS PK.

WILSON LINE

COLLISTON RD.

WINDSOR RD.

LAKE ST.

Shannon St

Snow St

Nantasket Ave

47A — 47A1 Agnes C. Vallender — 47A2 — 47A3 — 47A4 — 47A5 Joseph A. Mackay et al Trs. — 47A6 — 47A7 — 47A8 — 47A9 — 47A10 — 47A11 — 47A12 — 47A13 — 47A14 — 47B — 47B1 GARAGE — 47C — 47D — 47E1 — 47E2 — 47E3 — 47E4 — 47F — 47G — 47H — 47I — 47K — 47O — 47P

Pat.k F. Murphy — Mary M. O'Brien — Israel P. Petkin GARAGE — I. Smolensky et al — Bentley W. Warren et als Trs. — Henrietta B. Pelonsky — Wm. H. Munroe — Mary A. Stack — Thos. J. Craig — Rhoda Stone — Jas. Jaffares Barbar — Jas. H. Keeney — E.W. Bright et al Trs. — E.H. Greenberg — C.H. Spaulding — M.E. Curry — E.L. Rhodes — I.R. McVey — Mary Shapiro — Lena Mashel — W.S. & C. Miller — Jas. S. Dorrat — Lillian B. Farrar — T.H. & Agnes B. Jolliffe — F.A.K. Jones — H.A. Foley — J.W. Maud — E.L. Jacobs — E.B. Hastings — Fredk R. Estes et al — Mary E. Malone — Emma F. Mcginn — Etta W. Stearns — Mary D. Dean — Blanche E. Philbrick — Edward Hoyt — Gertrude Spurgin — Grace Miller — Ethel L. Mosher — Alice P. Brockway — Hannah Lissner — Agnes P. H. Glidden — The Flattery Finance Co. — Burt W. Rankin — A.F. Bartlett — J.F. Bartlett — L.C. Wilson — L.M. Sheehan — Aberdeen Rush Thomas Realty Corp. — Fred.k W. Smith — Margaret L. Smith — Margaret D. Bellideau — F.L. Wright — Minnie M. Soule — Mary E. Wentworth — Mary E. Beckwith — Harry E. Hansen — M.S. Graves — R.M. Cameron — L. Hoffmann — Thos. F. Ford — Leo E. Monks — T.L. & C.J. Monks — J.P. & J. Hobbs — Kearney Realty Co. — Elizabeth Guerrier — Edith Guerrier — Paul Revere Pottery Guild Paul Revere Pottery Inc. KILN — Eliz. Dunham et al Admx. — Rose A. Sheehy — Jas. D. Reynolds — M.E. Range — Mary E. Wentworth — Thos. Sullivan — Bridget T. Barnes — Mary Nestor — Cath. A. McCabe — John F. Cummings — A.T. Beckwith — Mrs. Bridget Fortune — Wm. E. Grace — Thos. B. Monroe — Jas. H. Sullivan — Jas. J. Woods — Jas. H. Dolan — C.M. Mooney — H. Mooney — M.F. Kelleher — Anna M. Welsh — J.B. McDidier — Annie M. Kelter — N. Kelter — Chas. J. Woods — Wm. Ennis — Jas. H. Crowley — Rose A. Sheehy — Mac Cormack — Helen M. Maliff — Mary G. Merritt — Otto Fleischner — Mich.l J. Daley — Mich.l J. Daley — Mary B. Healy — Rose H. Elzholz et als — Mary J. Saint — Dan.l E. Cunningham — Rose G. McLaughlin — Alex.r J. Macdonald — Della B. Tasker — Carl H. Johnson — Christine M. Dolan — Isidore Rod — Jos. A. Mahoney et al Trs. — Francis Connolly — Mary E. Leahan — Jno. F. Mahoney — Jno. F. Mahoney — Mary E. Wentworth — Mary G. Heath — Thos. F. Ford — Jno. J. Mahoney et al Trs. — Mary E. Wentworth — Mary E. Wentworth — Mary E. Wentworth

BRIGHTON WARDS 21 & 22

PLATE 12

Scale 100 feet to the Inch.

ARLINGTON ST. · SPARHAWK ST. · WARREN ST. · BENNETT ST. · HENSHAW ST. · SURREY ST. · DIGHTON ST. · MT. VERNON ST. · UNION ST. · WASHINGTON ST. · CAMBRIDGE ST. · MURDOCK ST. · ELKO ST. · GENTLE ST. · MENLO ST. · MARKET ST. · CHESTNUT HILL AVE. · ACADEMY HILL · WINSHIP ST. · SHEPARD ST. · SHANNON ST. · SNOW ST. · LAROSE PL. · ST. ELIZABETH'S HOSPITAL · St. Elizabeth Hospital · City of Boston · CEMETERY City of Boston · POLICE STATION · BRIGHTON CONG'L CH. · BRIGHTON SQUARE · City of Boston BENNETT SCHOOL · HOLTON LIBRARY City of Boston · WINSHIP SCHOOL City of Boston · BRIGHTON CATH. INST. R.C. Archpl. Res. · BLESSED GABRIELS MONASTERY · CHAPEL · The passionist Missionary Society · MONASTERY PATH (MONASTERY RD.) · ROAD · PARKLAND PL. · CROSLAND PL. · WINSHIP PL. · EASTBURN TER. · LAUNDRY · GARAGE · THEATRE · BOARDING STABLE · BRIGHTON SAVINGS BK. · NATIONAL BANK · WARREN BLDG. · WASH'N BLDG.

21 · 22 · 23 · 24 · 25A · 25B · 25C · 25D · 25E · 25F · 46A · 48A · 48B · 49 · 50 · 52 · 53A · 53B · 54 · 55 · 56A · 56B · 56C · 56D · 57A · 57B · 85A · 85B · 87B

(4) · (9) · (11) · (13) · (16) · (17)

PLATE 13

PART OF
BRIGHTON
WARD 22
CITY OF BOSTON.
Scale 100 feet to the Inch.
0 100 150 200 300

14 — 15 — 16 — 3 — 4 — 2

N. BEACON — ELECTRIC AVE. — SEWER — TAKING — FANEUIL — PARSONS — MADELINE — HARRIET — ARLINGTON — GOODENOUGH — NILES — BARKER — DUNKLEE — SAYBROOK — NURSERY — CYPRESS — GARDEN — CUSHMAN — RIDGE — ELMIRA — MAPLE — MAPLETON — SPARHAWK — MURDOCK — AVE. — ST. — RD. — PL.

WOOD HYDRAULIC HOIST & BODY CO. INC.
GALASSI MOSAIC & TILE CO.
New England Wool & Dressed Meat Co.
Mary L. Donahoe
D. Tyte Ford
Mary Welch
Margt Welch
Ellen E. Walsh
Jas. Thornton
Annie R. Thornton
Park R. Kenney
John F. Bohan
Thos. E. Kenney
Jose E. Kenney
Annie F. Kenney
Mary A. McGovern
Burton Veil
Lucelia F. Whitaker
Hrs. H. Whitaker
E. L. Lombard
Thos. E. Kenney
Park R. Kenney
Stanley Tripp
W. Stanley Tripp
G. Cedrone
L. Leone
S. & T. G. Reppi
Elix. A. McMurtry
Edgar E. Smith
Kath. J. Christie
Hrs. John Dunckle
A. J. Furbush
Robt G. Jones
Bernard Barry
M. Arthur
Gulf Refining Co.
J. McDonald
J. W. & T. D. Keenan
E. A. Beardsley
B. Lipsky
Mae Abrams
Wm B. & M. E. Lee
J. T. & T. D. Doyle
S. Mc Innes
M. A. Kenely
W. F. & M. J. McCloskey
Wm. E. & M. E. Griffin
Sam'l Goodman, et als
FANEUIL CHAMBERS
N. L. Sopkin & S. Goodman et als
E. Feinberg
T. & K. Kroy
David Collins Est.
Buckley
J. Keenan
Maria Delucco
S. L. M. Briggs
Juniata Ave. et al
Juniata St. et al
Frank D. Staples
Jas. C. Keith
James C. Keith
Jos. Moskow
Sara G. Moskow
Moses P. Purkis
Jas. Conniff
W. Welsh
G. W. Brown
T. Cyrler
S. A. Magee
P. T. Ellis
J. F. & D. Garballey
M. J. Reilly
E. E. Burke
St. Elix. Hospital
J. A. Goodenough et al
J. P. Sullivan
D. J. Navin
P. F. & A. T. Sheehan
J. B. Gildea
H. Fahey
J. A. Goodenough et al
M. G. Brennan
G. & G. Soave
I. Jakuthis
H. F. & J. M. Mitchell
P. O. Hogan et als
O'Gorman
Dant Daly
M. Monahan
M. G. Quearder
O. E. Berry
R. J. Griffin
F. W. Johnston
M. Burke
J. Hickey
T. H. Fadden
R. & R. Riordan
W. S. Flynn
T. M. Hanlon
J. J. O'Reilly
J. J. Maguire
M. F. Kiernan
Juniata Ave. et al
Juniata St. et al
O. P. Hedderman
John J. Burke
John T. Scully
M. M. McKinnon et als
M. M. Johnston
F. M. Hoy
P. J. Sullivan
T. M. Carthy
F. M. McCabe
F. M. Stiles
C. De Simone
M. K. Noonan
R. M. Pederson
Wm. H. Taft
Frank A. Regan
Mary Gordon
Clara P. Keene
Hrs. M. F. Keene
Indianette Hatch
L. F. McDonald
Wm. F. & M. A. McHoon
Ida A. Lord
H. Allen
Morris Windick
Hrs. G. A. Fuller
G. W. Henderson
Hrs. John F. & M. J. Sliney
A. C. Graham et al
A. B. McConnell
A. Nelson
A. T. Keene
A. T. Jamieson
J. Batek
D. F. Muldoon
Wm. J. & Sarah Flaherty
H. F. Hughes
Mary Hayes
D. J. Collins
F. J. Bolger
L. F. Bolger
M. Doherty et al
J. G. Butler
L. F. Bolger
M. O'Connor
E. R. Bartlett
J. & M. J. Brandt
J. & M. J. Flood
Mary V. Flood
Luke A. Flood
W. & E. Moriarty
J. & M. J. Flood
W. Coakley
J. H. Mc Cauley
J. T. Muldoon
The Roman Catholic Archbishop of Boston
CONVENT
PAROCHIAL SCHOOL
The Roman Catholic Archbishop
Leicester St. Public
Line playground
Land Out 70' in 66'
Line SB 806 6
Line SA 806 6
Scrap book
Calc Book
Calc BK 268 410
Calc BK 246 506 508
Calc BK 240 2-31
Calc BK 240 2-7
Calc BK 240 2-6
Calc BK 240 2-5
Calc BK 240 2-4
Calc BK 240 2-3
Calc BK 240 2-2
Calc BK 240 2-1
Calc BK 240 1-1
Calc BK 240 1-2
Calc BK 240 1-3
Calc BK 240 1-4
Calc BK 240 1-5
Calc BK 240 1-6
Calc BK 240 1-7
Calc BK 240 1-8
Calc BK 240 1-9
Calc BK 240 1-10
Calc BK 240 1-11
Calc BK 240 1-12
Calc BK 240 1-13
Calc BK 240 1-14
Calc BK 240 1-15
Calc BK 240 1-16
Calc BK 240 1-17
Calc BK 240 1-18
Calc BK 240 1-19
Calc BK 240 1-20
Calc BK 240 1-21
Calc BK 240 1-22
Calc BK 240 1-23
Calc BK 240 1-24
Calc BK 240 1-25
Calc BK 240 1-26
Calc BK 240 1-27
Calc BK 240 1-28
Calc BK 240 1-29
Calc BK 240 1-30
Calc BK 240 1-31
Calc BK 240 1-32
Calc BK 240 1-33
Calc BK 240 1-34
Calc BK 240 1-35
Calc BK 240 1-36
Calc BK 240 1-37
Calc BK 240 1-38
Calc BK 240 1-39
Calc BK 240 1-40
Calc BK 240 1-41
Calc BK 240 1-42
Calc BK 240 1-43
Calc BK 240 1-44
Calc BK 240 1-45
Calc BK 240 1-46
Calc BK 240 1-47
Calc BK 240 1-48
Calc BK 240 1-49
Calc BK 240 1-50
Calc BK 240 1-51
Calc BK 240 1-52
Calc BK 240 1-53
Calc BK 240 1-54
Calc BK 240 1-55
Calc BK 240 1-56
Calc BK 240 1-57
Calc BK 240 1-58
Calc BK 240 1-59
Calc BK 240 1-60
Calc BK 240 1-61
Calc BK 240 1-62
Calc BK 240 1-63
Calc BK 240 1-64
Calc BK 240 1-65
Calc BK 240 1-66
Calc BK 240 1-67
Calc BK 240 1-68
Calc BK 240 1-69
Calc BK 240 1-70
Calc BK 240 1-71
Calc BK 240 1-72
Calc BK 240 1-73
Calc BK 240 1-74
Calc BK 240 1-75
Calc BK 240 1-76
Calc BK 240 1-77
Calc BK 240 1-78
Calc BK 240 1-79
Calc BK 240 1-80
Calc BK 240 1-81
Calc BK 240 1-82
Calc BK 240 1-83
Calc BK 240 1-84
Calc BK 240 1-85
Calc BK 240 1-86
Calc BK 240 1-87
Calc BK 240 1-88
Calc BK 240 1-89
Calc BK 240 1-90
Calc BK 240 1-91
Calc BK 240 1-92
Calc BK 240 1-93
Calc BK 240 1-94
Calc BK 240 1-95
Calc BK 240 1-96
Calc BK 240 1-97
Calc BK 240 1-98
Calc BK 240 1-99
Calc BK 240 1-100
Calc BK 240 1-101
Calc BK 240 1-102
Calc BK 240 1-103
Calc BK 240 1-104
Calc BK 240 1-105
Calc BK 240 1-106
Calc BK 240 1-107
Calc BK 240 1-108
Calc BK 240 1-109
Calc BK 240 1-110
Calc BK 240 1-111
Calc BK 240 1-112
Calc BK 240 1-113
Calc BK 240 1-114
Calc BK 240 1-115
Calc BK 240 1-116
Calc BK 240 1-117
Calc BK 240 1-118
Calc BK 240 1-119
Calc BK 240 1-120
Calc BK 240 1-121
Calc BK 240 1-122
Calc BK 240 1-123
Calc BK 240 1-124
Calc BK 240 1-125
Calc BK 240 1-126
Calc BK 240 1-127
Calc BK 240 1-128
Calc BK 240 1-129
Calc BK 240 1-130
Calc BK 240 1-131
Calc BK 240 1-132
Calc BK 240 1-133
Calc BK 240 1-134
Calc BK 240 1-135
Calc BK 240 1-136
Calc BK 240 1-137
Calc BK 240 1-138
Calc BK 240 1-139
Calc BK 240 1-140
Calc BK 240 1-141
Calc BK 240 1-142
Calc BK 240 1-143
Calc BK 240 1-144
Calc BK 240 1-145
Calc BK 240 1-146
Calc BK 240 1-147
Calc BK 240 1-148
Calc BK 240 1-149
Calc BK 240 1-150
Calc BK 240 1-151
Calc BK 240 1-152
Calc BK 240 1-153
Calc BK 240 1-154
Calc BK 240 1-155
Calc BK 240 1-156
Calc BK 240 1-157
Calc BK 240 1-158
Calc BK 240 1-159
Calc BK 240 1-160
Calc BK 240 1-161
Calc BK 240 1-162
Calc BK 240 1-163
Calc BK 240 1-164
Calc BK 240 1-165
Calc BK 240 1-166
Calc BK 240 1-167
Calc BK 240 1-168
Calc BK 240 1-169
Calc BK 240 1-170
Calc BK 240 1-171
Calc BK 240 1-172
Calc BK 240 1-173
Calc BK 240 1-174
Calc BK 240 1-175
Calc BK 240 1-176
Calc BK 240 1-177
Calc BK 240 1-178
Calc BK 240 1-179
Calc BK 240 1-180
Calc BK 240 1-181
Calc BK 240 1-182
Calc BK 240 1-183
Calc BK 240 1-184
Calc BK 240 1-185
Calc BK 240 1-186
Calc BK 240 1-187
Calc BK 240 1-188
Calc BK 240 1-189
Calc BK 240 1-190
Calc BK 240 1-191
Calc BK 240 1-192
Calc BK 240 1-193
Calc BK 240 1-194
Calc BK 240 1-195
Calc BK 240 1-196
Calc BK 240 1-197
Calc BK 240 1-198
Calc BK 240 1-199
Calc BK 240 1-200
Calc BK 240 1-201
Calc BK 240 1-202
Calc BK 240 1-203
Calc BK 240 1-204
Calc BK 240 1-205
Calc BK 240 1-206
Calc BK 240 1-207
Calc BK 240 1-208
Calc BK 240 1-209
Calc BK 240 1-210
Calc BK 240 1-211
Calc BK 240 1-212
Calc BK 240 1-213
Calc BK 240 1-214
Calc BK 240 1-215
Calc BK 240 1-216
Calc BK 240 1-217
Calc BK 240 1-218
Calc BK 240 1-219
Calc BK 240 1-220
Calc BK 240 1-221
Calc BK 240 1-222
Calc BK 240 1-223
Calc BK 240 1-224
Calc BK 240 1-225
Calc BK 240 1-226
Calc BK 240 1-227
Calc BK 240 1-228
Calc BK 240 1-229
Calc BK 240 1-230
Calc BK 240 1-231
Calc BK 240 1-232
Calc BK 240 1-233
Calc BK 240 1-234
Calc BK 240 1-235
Calc BK 240 1-236
Calc BK 240 1-237
Calc BK 240 1-238
Calc BK 240 1-239
Calc BK 240 1-240
Calc BK 240 1-241
Calc BK 240 1-242
Calc BK 240 1-243
Calc BK 240 1-244
Calc BK 240 1-245
Calc BK 240 1-246
Calc BK 240 1-247
Calc BK 240 1-248
Calc BK 240 1-249
Calc BK 240 1-250
Calc BK 240 1-251
Calc BK 240 1-252
Calc BK 240 1-253
Calc BK 240 1-254
Calc BK 240 1-255
Calc BK 240 1-256
Calc BK 240 1-257
Calc BK 240 1-258
Calc BK 240 1-259
Calc BK 240 1-260
Calc BK 240 1-261
Calc BK 240 1-262
Calc BK 240 1-263
Calc BK 240 1-264
Calc BK 240 1-265
Calc BK 240 1-266
Calc BK 240 1-267
Calc BK 240 1-268
Calc BK 240 1-269
Calc BK 240 1-270
Calc BK 240 1-271
Calc BK 240 1-272
Calc BK 240 1-273
Calc BK 240 1-274
Calc BK 240 1-275
Calc BK 240 1-276
Calc BK 240 1-277
Calc BK 240 1-278
Calc BK 240 1-279
Calc BK 240 1-280
Calc BK 240 1-281
Calc BK 240 1-282
Calc BK 240 1-283
Calc BK 240 1-284
Calc BK 240 1-285
Calc BK 240 1-286
Calc BK 240 1-287
Calc BK 240 1-288
Calc BK 240 1-289
Calc BK 240 1-290
Calc BK 240 1-291
Calc BK 240 1-292
Calc BK 240 1-293
Calc BK 240 1-294
Calc BK 240 1-295
Calc BK 240 1-296
Calc BK 240 1-297
Calc BK 240 1-298
Calc BK 240 1-299
Calc BK 240 1-300
Calc BK 240 1-301
Calc BK 240 1-302
Calc BK 240 1-303
Calc BK 240 1-304
Calc BK 240 1-305
Calc BK 240 1-306
Calc BK 240 1-307
Calc BK 240 1-308
Calc BK 240 1-309
Calc BK 240 1-310
Calc BK 240 1-311
Calc BK 240 1-312
Calc BK 240 1-313
Calc BK 240 1-314
Calc BK 240 1-315
Calc BK 240 1-316
Calc BK 240 1-317
Calc BK 240 1-318
Calc BK 240 1-319
Calc BK 240 1-320
Calc BK 240 1-321
Calc BK 240 1-322
Calc BK 240 1-323
Calc BK 240 1-324
Calc BK 240 1-325
Calc BK 240 1-326
Calc BK 240 1-327
Calc BK 240 1-328
Calc BK 240 1-329
Calc BK 240 1-330
Calc BK 240 1-331
Calc BK 240 1-332
Calc BK 240 1-333
Calc BK 240 1-334
Calc BK 240 1-335
Calc BK 240 1-336
Calc BK 240 1-337
Calc BK 240 1-338
Calc BK 240 1-339
Calc BK 240 1-340
Calc BK 240 1-341
Calc BK 240 1-342
Calc BK 240 1-343
Calc BK 240 1-344
Calc BK 240 1-345
Calc BK 240 1-346
Calc BK 240 1-347
Calc BK 240 1-348
Calc BK 240 1-349
Calc BK 240 1-350
Calc BK 240 1-351
Calc BK 240 1-352
Calc BK 240 1-353
Calc BK 240 1-354
Calc BK 240 1-355
Calc BK 240 1-356
Calc BK 240 1-357
Calc BK 240 1-358
Calc BK 240 1-359
Calc BK 240 1-360
Calc BK 240 1-361
Calc BK 240 1-362
Calc BK 240 1-363
Calc BK 240 1-364
Calc BK 240 1-365
Calc BK 240 1-366
Calc BK 240 1-367
Calc BK 240 1-368
Calc BK 240 1-369
Calc BK 240 1-370
Calc BK 240 1-371
Calc BK 240 1-372
Calc BK 240 1-373
Calc BK 240 1-374
Calc BK 240 1-375
Calc BK 240 1-376
Calc BK 240 1-377
Calc BK 240 1-378
Calc BK 240 1-379
Calc BK 240 1-380
Calc BK 240 1-381
Calc BK 240 1-382
Calc BK 240 1-383
Calc BK 240 1-384
Calc BK 240 1-385
Calc BK 240 1-386
Calc BK 240 1-387
Calc BK 240 1-388
Calc BK 240 1-389
Calc BK 240 1-390
Calc BK 240 1-391
Calc BK 240 1-392
Calc BK 240 1-393
Calc BK 240 1-394
Calc BK 240 1-395
Calc BK 240 1-396
Calc BK 240 1-397
Calc BK 240 1-398
Calc BK 240 1-399
Calc BK 240 1-400
Calc BK 240 1-401
Calc BK 240 1-402
Calc BK 240 1-403
Calc BK 240 1-404
Calc BK 240 1-405
Calc BK 240 1-406
Calc BK 240 1-407
Calc BK 240 1-408
Calc BK 240 1-409
Calc BK 240 1-410
Calc BK 240 1-411
Calc BK 240 1-412
Calc BK 240 1-413
Calc BK 240 1-414
Calc BK 240 1-415
Calc BK 240 1-416
Calc BK 240 1-417
Calc BK 240 1-418
Calc BK 240 1-419
Calc BK 240 1-420
Calc BK 240 1-421
Calc BK 240 1-422
Calc BK 240 1-423
Calc BK 240 1-424
Calc BK 240 1-425
Calc BK 240 1-426
Calc BK 240 1-427
Calc BK 240 1-428
Calc BK 240 1-429
Calc BK 240 1-430
Calc BK 240 1-431
Calc BK 240 1-432
Calc BK 240 1-433
Calc BK 240 1-434
Calc BK 240 1-435
Calc BK 240 1-436
Calc BK 240 1-437
Calc BK 240 1-438
Calc BK 240 1-439
Calc BK 240 1-440
Calc BK 240 1-441
Calc BK 240 1-442
Calc BK 240 1-443
Calc BK 240 1-444
Calc BK 240 1-445
Calc BK 240 1-446
Calc BK 240 1-447
Calc BK 240 1-448
Calc BK 240 1-449
Calc BK 240 1-450
Calc BK 240 1-451
Calc BK 240 1-452
Calc BK 240 1-453
Calc BK 240 1-454
Calc BK 240 1-455
Calc BK 240 1-456
Calc BK 240 1-457
Calc BK 240 1-458
Calc BK 240 1-459
Calc BK 240 1-460
Calc BK 240 1-461
Calc BK 240 1-462
Calc BK 240 1-463
Calc BK 240 1-464
Calc BK 240 1-465
Calc BK 240 1-466
Calc BK 240 1-467
Calc BK 240 1-468
Calc BK 240 1-469
Calc BK 240 1-470
Calc BK 240 1-471
Calc BK 240 1-472
Calc BK 240 1-473
Calc BK 240 1-474
Calc BK 240 1-475
Calc BK 240 1-476
Calc BK 240 1-477
Calc BK 240 1-478
Calc BK 240 1-479
Calc BK 240 1-480
Calc BK 240 1-481
Calc BK 240 1-482
Calc BK 240 1-483
Calc BK 240 1-484
Calc BK 240 1-485
Calc BK 240 1-486
Calc BK 240 1-487
Calc BK 240 1-488
Calc BK 240 1-489
Calc BK 240 1-490
Calc BK 240 1-491
Calc BK 240 1-492
Calc BK 240 1-493
Calc BK 240 1-494
Calc BK 240 1-495
Calc BK 240 1-496
Calc BK 240 1-497
Calc BK 240 1-498
Calc BK 240 1-499
Calc BK 240 1-500
Calc BK 240 1-501
Calc BK 240 1-502
Calc BK 240 1-503
Calc BK 240 1-504
Calc BK 240 1-505
Calc BK 240 1-506
Calc BK 240 1-507
Calc BK 240 1-508
Calc BK 240 1-509
Calc BK 240 1-510
Calc BK 240 1-511
Calc BK 240 1-512
Calc BK 240 1-513
Calc BK 240 1-514
Calc BK 240 1-515
Calc BK 240 1-516
Calc BK 240 1-517
Calc BK 240 1-518
Calc BK 240 1-519
Calc BK 240 1-520
Calc BK 240 1-521
Calc BK 240 1-522
Calc BK 240 1-523
Calc BK 240 1-524
Calc BK 240 1-525
Calc BK 240 1-526
Calc BK 240 1-527
Calc BK 240 1-528
Calc BK 240 1-529
Calc BK 240 1-530
Calc BK 240 1-531
Calc BK 240 1-532
Calc BK 240 1-533
Calc BK 240 1-534
Calc BK 240 1-535
Calc BK 240 1-536
Calc BK 240 1-537
Calc BK 240 1-538
Calc BK 240 1-539
Calc BK 240 1-540
Calc BK 240 1-541
Calc BK 240 1-542
Calc BK 240 1-543
Calc BK 240 1-544
Calc BK 240 1-545
Calc BK 240 1-546
Calc BK 240 1-547
Calc BK 240 1-548
Calc BK 240 1-549
Calc BK 240 1-550
Calc BK 240 1-551
Calc BK 240 1-552
Calc BK 240 1-553
Calc BK 240 1-554
Calc BK 240 1-555
Calc BK 240 1-556
Calc BK 240 1-557
Calc BK 240 1-558
Calc BK 240 1-559
Calc BK 240 1-560
Calc BK 240 1-561
Calc BK 240 1-562
Calc BK 240 1-563
Calc BK 240 1-564
Calc BK 240 1-565
Calc BK 240 1-566
Calc BK 240 1-567
Calc BK 240 1-568
Calc BK 240 1-569
Calc BK 240 1-570
Calc BK 240 1-571
Calc BK 240 1-572
Calc BK 240 1-573
Calc BK 240 1-574
Calc BK 240 1-575
Calc BK 240 1-576
Calc BK 240 1-577
Calc BK 240 1-578
Calc BK 240 1-579
Calc BK 240 1-580
Calc BK 240 1-581
Calc BK 240 1-582
Calc BK 240 1-583
Calc BK 240 1-584
Calc BK 240 1-585
Calc BK 240 1-586
Calc BK 240 1-587
Calc BK 240 1-588
Calc BK 240 1-589
Calc BK 240 1-590
Calc BK 240 1-591
Calc BK 240 1-592
Calc BK 240 1-593
Calc BK 240 1-594
Calc BK 240 1-595
Calc BK 240 1-596
Calc BK 240 1-597
Calc BK 240 1-598
Calc BK 240 1-599
Calc BK 240 1-600
Calc BK 240 1-601
Calc BK 240 1-602
Calc BK 240 1-603
Calc BK 240 1-604
Calc BK 240 1-605
Calc BK 240 1-606
Calc BK 240 1-607
Calc BK 240 1-608
Calc BK 240 1-609
Calc BK 240 1-610
Calc BK 240 1-611
Calc BK 240 1-612
Calc BK 240 1-613
Calc BK 240 1-614
Calc BK 240 1-615
Calc BK 240 1-616
Calc BK 240 1-617
Calc BK 240 1-618
Calc BK 240 1-619
Calc BK 240 1-620
Calc BK 240 1-621
Calc BK 240 1-622
Calc BK 240 1-623
Calc BK 240 1-624
Calc BK 240 1-625
Calc BK 240 1-626
Calc BK 240 1-627
Calc BK 240 1-628
Calc BK 240 1-629
Calc BK 240 1-630
Calc BK 240 1-631
Calc BK 240 1-632
Calc BK 240 1-633
Calc BK 240 1-634
Calc BK 240 1-635
Calc BK 240 1-636
Calc BK 240 1-637
Calc BK 240 1-638
Calc BK 240 1-639
Calc BK 240 1-640
Calc BK 240 1-641
Calc BK 240 1-642
Calc BK 240 1-643
Calc BK 240 1-644
Calc BK 240 1-645
Calc BK 240 1-646
Calc BK 240 1-647
Calc BK 240 1-648
Calc BK 240 1-649
Calc BK 240 1-650
Calc BK 240 1-651
Calc BK 240 1-652
Calc BK 240 1-653
Calc BK 240 1-654
Calc BK 240 1-655
Calc BK 240 1-656
Calc BK 240 1-657
Calc BK 240 1-658
Calc BK 240 1-659
Calc BK 240 1-660
Calc BK 240 1-661
Calc BK 240 1-662
Calc BK 240 1-663
Calc BK 240 1-664
Calc BK 240 1-665
Calc BK 240 1-666
Calc BK 240 1-667
Calc BK 240 1-668
Calc BK 240 1-669
Calc BK 240 1-670
Calc BK 240 1-671
Calc BK 240 1-672
Calc BK 240 1-673
Calc BK 240 1-674
Calc BK 240 1-675
Calc BK 240 1-676
Calc BK 240 1-677
Calc BK 240 1-678
Calc BK 240 1-679
Calc BK 240 1-680
Calc BK 240 1-681
Calc BK 240 1-682
Calc BK 240 1-683
Calc BK 240 1-684
Calc BK 240 1-685
Calc BK 240 1-686
Calc BK 240 1-687
Calc BK 240 1-688
Calc BK 240 1-689
Calc BK 240 1-690
Calc BK 240 1-691
Calc BK 240 1-692
Calc BK 240 1-693
Calc BK 240 1-694
Calc BK 240 1-695
Calc BK 240 1-696
Calc BK 240 1-697
Calc BK 240 1-698
Calc BK 240 1-699
Calc BK 240 1-700
Calc BK 240 1-701
Calc BK 240 1-702
Calc BK 240 1-703
Calc BK 240 1-704
Calc BK 240 1-705
Calc BK 240 1-706
Calc BK 240 1-707
Calc BK 240 1-708
Calc BK 240 1-709
Calc BK 240 1-710
Calc BK 240 1-711
Calc BK 240 1-712
Calc BK 240 1-713
Calc BK 240 1-714
Calc BK 240 1-715
Calc BK 240 1-716
Calc BK 240 1-717
Calc BK 240 1-718
Calc BK 240 1-719
Calc BK 240 1-720
Calc BK 240 1-721
Calc BK 240 1-722
Calc BK 240 1-723
Calc BK 240 1-724
Calc BK 240 1-725
Calc BK 240 1-726
Calc BK 240 1-727
Calc BK 240 1-728
Calc BK 240 1-729
Calc BK 240 1-730
Calc BK 240 1-731
Calc BK 240 1-732
Calc BK 240 1-733
Calc BK 240 1-734
Calc BK 240 1-735
Calc BK 240 1-736
Calc BK 240 1-737
Calc BK 240 1-738
Calc BK 240 1-739
Calc BK 240 1-740
Calc BK 240 1-741
Calc BK 240 1-742
Calc BK 240 1-743
Calc BK 240 1-744
Calc BK 240 1-745
Calc BK 240 1-746
Calc BK 240 1-747
Calc BK 240 1-748
Calc BK 240 1-749
Calc BK 240 1-750
Calc BK 240 1-751
Calc BK 240 1-752
Calc BK 240 1-753
Calc BK 240 1-754
Calc BK 240 1-755
Calc BK 240 1-756
Calc BK 240 1-757
Calc BK 240 1-758
Calc BK 240 1-759
Calc BK 240 1-760
Calc BK 240 1-761
Calc BK 240 1-762
Calc BK 240 1-763
Calc BK 240 1-764
Calc BK 240 1-765
Calc BK 240 1-766
Calc BK 240 1-767
Calc BK 240 1-768
Calc BK 240 1-769
Calc BK 240 1-770
Calc BK 240 1-771
Calc BK 240 1-772
Calc BK 240 1-773
Calc BK 240 1-774
Calc BK 240 1-775
Calc BK 240 1-776
Calc BK 240 1-777
Calc BK 240 1-778
Calc BK 240 1-779
Calc BK 240 1-780
Calc BK 240 1-781
Calc BK 240 1-782
Calc BK 240 1-783
Calc BK 240 1-784
Calc BK 240 1-785
Calc BK 240 1-786
Calc BK 240 1-787
Calc BK 240 1-788
Calc BK 240 1-789
Calc BK 240 1-790
Calc BK 240 1-791
Calc BK 240 1-792
Calc BK 240 1-793
Calc BK 240 1-794
Calc BK 240 1-795
Calc BK 240 1-796
Calc BK 240 1-797
Calc BK 240 1-798
Calc BK 240 1-799
Calc BK 240 1-800
Calc BK 240 1-801
Calc BK 240 1-802
Calc BK 240 1-803
Calc BK 240 1-804
Calc BK 240 1-805
Calc BK 240 1-806
Calc BK 240 1-807
Calc BK 240 1-808
Calc BK 240 1-809
Calc BK 240 1-810
Calc BK 240 1-811
Calc BK 240 1-812
Calc BK 240 1-813
Calc BK 240 1-814
Calc BK 240 1-815
Calc BK 240 1-816
Calc BK 240 1-817
Calc BK 240 1-818
Calc BK 240 1-819
Calc BK 240 1-820
Calc BK 240 1-821
Calc BK 240 1-822
Calc BK 240 1-823
Calc BK 240 1-824
Calc BK 240 1-825
Calc BK 240 1-826
Calc BK 240 1-827
Calc BK 240 1-828
Calc BK 240 1-829
Calc BK 240 1-830
Calc BK 240 1-831
Calc BK 240 1-832
Calc BK 240 1-833
Calc BK 240 1-834
Calc BK 240 1-835
Calc BK 240 1-836
Calc BK 240 1-837
Calc BK 240 1-838
Calc BK 240 1-839
Calc BK 240 1-840
Calc BK 240 1-841
Calc BK 240 1-842
Calc BK 240 1-843
Calc BK 240 1-844
Calc BK 240 1-845
Calc BK 240 1-846
Calc BK 240 1-847
Calc BK 240 1-848
Calc BK 240 1-849
Calc BK 240 1-850
Calc BK 240 1-851
Calc BK 240 1-852
Calc BK 240 1-853
Calc BK 240 1-854
Calc BK 240 1-855
Calc BK 240 1-856
Calc BK 240 1-857
Calc BK 240 1-858
Calc BK 240 1-859
Calc BK 240 1-860
Calc BK 240 1-861
Calc BK 240 1-862
Calc BK 240 1-863
Calc BK 240 1-864
Calc BK 240 1-865
Calc BK 240 1-866
Calc BK 240 1-867
Calc BK 240 1-868
Calc BK 240 1-869
Calc BK 240 1-870
Calc BK 240 1-871
Calc BK 240 1-872
Calc BK 240 1-873
Calc BK 240 1-874
Calc BK 240 1-875
Calc BK 240 1-876
Calc BK 240 1-877
Calc BK 240 1-878
Calc BK 240 1-879
Calc BK 240 1-880
Calc BK 240 1-881
Calc BK 240 1-882
Calc BK 240 1-883
Calc BK 240 1-884
Calc BK 240 1-885
Calc BK 240 1-886
Calc BK 240 1-887
Calc BK 240 1-888
Calc BK 240 1-889
Calc BK 240 1-890
Calc BK 240 1-891
Calc BK 240 1-892
Calc BK 240 1-893
Calc BK 240 1-894
Calc BK 240 1-895
Calc BK 240 1-896
Calc BK 240 1-897
Calc BK 240 1-898
Calc BK 240 1-899
Calc BK 240 1-900
Calc BK 240 1-901
Calc BK 240 1-902
Calc BK 240 1-903
Calc BK 240 1-904
Calc BK 240 1-905
Calc BK 240 1-906
Calc BK 240 1-907
Calc BK 240 1-908
Calc BK 240 1-909
Calc BK 240 1-910
Calc BK 240 1-911
Calc BK 240 1-912
Calc BK 240 1-913
Calc BK 240 1-914
Calc BK 240 1-915
Calc BK 240 1-916
Calc BK 240 1-917
Calc BK 240 1-918
Calc BK 240 1-919
Calc BK 240 1-920
Calc BK 240 1-921
Calc BK 240 1-922
Calc BK 240 1-923
Calc BK 240 1-924
Calc BK 240 1-925
Calc BK 240 1-926
Calc BK 240 1-927
Calc BK 240 1-928
Calc BK 240 1-929
Calc BK 240 1-930
Calc BK 240 1-931
Calc BK 240 1-932
Calc BK 240 1-933
Calc BK 240 1-934
Calc BK 240 1-935
Calc BK 240 1-936
Calc BK 240 1-937
Calc BK 240 1-938
Calc BK 240 1-939
Calc BK 240 1-940
Calc BK 240 1-941
Calc BK 240 1-942
Calc BK 240 1-943
Calc BK 240 1-944
Calc BK 240 1-945
Calc BK 240 1-946
Calc BK 240 1-947
Calc BK 240 1-948
Calc BK 240 1-949
Calc BK 240 1-950
Calc BK 240 1-951
Calc BK 240 1-952
Calc BK 240 1-953
Calc BK 240 1-954
Calc BK 240 1-955
Calc BK 240 1-956
Calc BK 240 1-957
Calc BK 240 1-958
Calc BK 240 1-959
Calc BK 240 1-960
Calc BK 240 1-961
Calc BK 240 1-962
Calc BK 240 1-963
Calc BK 240 1-964
Calc BK 240 1-965
Calc BK 240 1-966
Calc BK 240 1-967
Calc BK 240 1-968
Calc BK 240 1-969
Calc BK 240 1-970
Calc BK 240 1-971
Calc BK 240 1-972
Calc BK 240 1-973
Calc BK 240 1-974
Calc BK 240 1-975
Calc BK 240 1-976
Calc BK 240 1-977
Calc BK 240 1-978
Calc BK 240 1-979
Calc BK 240 1-980
Calc BK 240 1-981
Calc BK 240 1-982
Calc BK 240 1-983
Calc BK 240 1-984
Calc BK 240 1-985
Calc BK 240 1-986
Calc BK 240 1-987
Calc BK 240 1-988
Calc BK 240 1-989
Calc BK 240 1-990
Calc BK 240 1-991
Calc BK 240 1-992
Calc BK 240 1-993
Calc BK 240 1-994
Calc BK 240 1-995
Calc BK 240 1-996
Calc BK 240 1-997
Calc BK 240 1-998
Calc BK 240 1-999
Calc BK 240 1-1000

PART OF BRIGHTON WARD 22 CITY OF BOSTON.

Scale 100 feet to the Inch.

0 100 125 150 200 300

CHARLES RIVER WATERTOWN RIVER

Boston & Albany Railroad Lee. BOSTON AND ALBANY RAILROAD

Butchers Slaughtering

METROPOLITAN

N. BEACON ST.

GOODENOUGH ST.

ELECTRIC AVE.

VINELAND ST.

MARKET ST.

WEXFORD ST.

HILLSIDE AVE.

ABBATOIR AVE.

SEWER AVE.

CHARLES RIVER RESERVATION

SOLDIERS FIELD RD.

Boston & Albany R.R. Co. LESSEE

Boston & Albany Railroad Co.

Line of taking

(Scout Insurance Plan)

Mich. Lyons 9314

B. Shaughnessy 6509

Dan'l Tassett 6667

Jas. H. McDonnell 9424

Jas. H. & B. Waters 6815

Sarah Sacco 6660

Jas. Bereznik 6648

Mary J. Donahue 35,191

J.P. & A.M. Conroy 7336

H.E. Camerford 7933

Jos. C. Canning 8823

M. & E. Camerford 7982

M. & M.A. Conroy 4463

A. Pisatura 7500

Ida Gillman 9557

Cath. Sullivan 7500

Cath. Thornton 6185

A. & M.B. Vieneau 5200

A. & A. Kupraicius 5200

Margt. Dwyer 7739

P. & C. Aspesi 3358 4036

B.F. Wooley 18,923

C.P. Lamberti 15,000

60-60A

D. & C. Casale 11,500 3500

Wm. Killion 13,851

Jos. Quaranto 13,762 15,000

Kath. G. Malin 39,575

742/63 OFFSETS

BROCKWAY MOTOR TRUCK CORP.

Standard Oil Co. of N.Y. 10,405

44,110

D/H 33

Mary A. Cady 24,520

Fred & W. O'Brien Tr. 22,505

Thos. Green 19,184

62B

Ellen Kenny 8695

Jas. McGreal 8695

Mich. Killion 12,700

62C

E.C. Kenney 4070

Thos. Greene Jr. 3370

J.J. Winters 3357

Thos. Greene 3370

Fr. Parker & Upper-Wells 3325

Parker & Mannis 3300

Wm. E. Walker 3300

A. Berardi 3300

62A

M.E. Sullivan 20,400

John McCarthy 25,947

M.T. Kenny 10,314

M.E. Higgins 13,392

63

K. Naski 34,500

C. & T. Volante 17,558

H.A. Morrison 318

Eliz. A. Driscoll Hrs. 3217

Fr. Wilson 3300

Parker & Mannis 3300

Wm. E. Walker 3300

A. Berardi 3300

Annie E. Cutler 4634

Ellen T. Hareegan 20,856

B. & A. R.R. Co. 2,561

C.R. & M.P. Forshner 3127

J. Connell 13111

B. Burke 13011

C. Gramlich 4634

Boston & Albany Railroad Co. 13,712

10,314

18,423

21,892

125,898

1844-141

G.S. #2 Sugar of Abp. Butune S.S. Co.

Oil Station

GARAGE 7421 Thos. T. Mc Ley

Butchers Slaughtering & Mtg. 32,556

9,612

L 5466-68

L 4388-91

L 2374

L 10276 1203 124-125

1203 128-125

224/154

CALC 217/88 742

742/63

L 4222

L 2384

L 4242 3/17 Dec

F-96

F-97

F-98

0-5

0-4

13

15

PLATE 15

PART OF BRIGHTON WARD 22 CITY OF BOSTON.

Scale 100 Feet to the Inch.

MARKET ST.
N. BEACON ST.
VINELAND ST.
GUILFORD ST.
DENVIR BLOCK
SZATHMARY PL.
LINCOLN ST.
LOTHROP ST.
WESTERN AVE.
WATERLY PL.
MACKIN ST.
RICHARDSON ST.
PORTSMOUTH ST.
LAWRENCE ST.
SCHOOL ST.
BRONSDON ST.
FLETCHER ST.
WAVERLY ST.
LITCHFIELD ST.
ANTWERP ST.
HICHBORN ST.
HERRICK ST.
ARTHUR ST.
LIFE ST.
DUSTIN ST.
MURDOCK ST.
BOSTON & ALBANY R.R. CO.
NEW YORK CENTRAL R.R. CO. LESSEE
BOSTON & ALBANY R.R. CO.
BRIGHTON STA.
BRIGHTON YARDS
BRIGHTON COAL CO.
EMERSON & NORRIS CO. CONCRETE STONE
PLAYGROUND City of Boston
AUBURN SCHOOL City of Boston
WM. WIRT WARREN SCHOOL City of Boston
MARKET PAPER BOX CO.
STANDARD STORAGE CO.
NEW ENG. SPUN SILK CO.
UNITED SODA FOUNTAIN CO.
BRIGHTON MEMORIAL HOSPITAL
LITHUANIAN NEW LINCOLN CORP.
METROPOLITAN BILLING STATIONING
PUBLIC ROAD
PUBLIC ALLEY
ALL OF MARKET ST SEE 742 38
NEW CURB
LIVE. to BRIGHTON
CURB
SEWER
ENGINE HOUSE
CALC 186
CALC 221/359
CALC 221/868
Upside hich born — Arthur

Ellen T. Corbett
John H. McNamara
Ellen T. Harecan
Fannie Seyfert
Heroine Szathmary
Lucius
K.A. Keating etals
M&O Pawrinska
I&D Remerick
Jas. & Wm. H. Muldoon
E.A. Brenner etals
M. Muldon
Path. Ferguson
P.&L. Dalcatchas
I.J. Lafter
M.T. Harecan Hrs.
John Degnan Hrs.
A. Friedman
H. Szathmary
M. Belehrikis
Eliz. Barrett
C.&A. Batakis
S.&E. Barbieri
I.&D. Pallio
S.&F. Lukosius
M.&M. Blacklerica
Elix Dirsa
P.&M. Martucci
Augusti
I. Kasakiewicz
Annie Seyfert
Brighton Hebrew Assn. Inc.
F. Segal, et al Trs.
B. Broadrub
L. & A. Adamonica
J. & J. Rutkevi
C. Barnes
C. Barrett et al
A.M. Crowley
J. & A. Cantasius
A. Forti etals
J. Faukewicz
J.J. Tatton Jr.
J.J. Tatton
M.T. Wadleigh
C.&C. Vendonikas
J. Koch
J. Mandrick
Notargiacamo etals
Hrs. John Mc Donald
Sarah L. Lee
Mrs. Sipperly
Mrs. Burke
Mrs. Harrington
Mrs. Burton
Mrs. Cullen
Mrs. Dacey
Mrs. Bacon
Mrs. Hayes
Mrs. Harvey
Mrs. Cullen
Mrs. Dacey
Mrs. Bacon
Mrs. Hayes
Mrs. Harvey
Mrs. Burton

PLATE 16

N. BEACON ST.

UNION SQ.

BRIGHTON AVE.

MECHANIC ST.

ISLINGTON ST.

HOLBROOK PL.

SAUNDERS ST.

GORDON ST.

POMEROY ST.

BARSTOW ST.

GUILFORD ST.

RIDGE ST.

SAYBROOK PL.

CUSHMAN ST.

GARDENA ST.

MAPLE AVE.

MONTCALM ST.

MURDOCK ST.

DUSTIN ST.

RODNEY ST.

CAMBRIDGE ST.

WARREN ST.

BARRONSFIELD ST.

ARMINGTON ST.

WEBSTER ST.

CAMBRIDGE TERR.

HIGH ROCK WAY

BUCKMINSTER ST.

COLON ST.

RIDGEMONT ST.

GRIGGS PL.

ALLSTON SQ.

HOLLIS PL.

GREYLOCK RD.

COMMONWEALTH AVE.

ALLSTON ST.

The Convent of the Sisters of St. Joseph

MOUNT ST. JOSEPH ACADEMY

BRIGHTON HIGH SCHOOL
City of Boston

ANDREW JACKSON SCHOOL
City of Boston

ANGIER CHEMICAL CO.

ISABELLA STEWART GARDNER SCHOOL

BRIGHT HELMSTONE CLUB

Brighton Ave. Baptist Ch.

STANLEY A. RINGER PLAYGROUND
City of Boston
527,786
S-473

WARREN APARTMENTS

Hrs. Samuel S. Learnard.
377,598
L.C. Vol. 24
60-61

David Nevins Hrs.
66,038

Jacob Kaufman etals
25,600

S. Mazur & Jos. Weinberg Trs.
34,000

Lorenzo W. Bowen
48,105

Claire F. Sullivan
21,700

Mabel E. Roeder
6225

Wm. F. McLane
9,669

Sarah J. Sproul
39,743

Emily J. Burbank
14,024

Fred'k A. Swan
10,673

Ella M. Bond
10,150

Jane G. Patrick
35,100

Earl W. Bryant
46,406

Annie W. Pond
27,662

Wm. E. Brigham Jr.
16,254

Lewis Baker
12,669

Judith A. Rollins Trs.
16,798

Mary Hamlin
12,640

Beasie Mickens
17,640

Mozelle W. Butler
8,815

Mary Phillips et al
14,410

Helen M. Rice
14,256

Thos. Smith Jr.
19,600

Eliz. A. Whitty
14,400

R. L. Wilson
6,378

Cath. A. Ford
10,323

Mary E. Bond et al
9,375

Mary E. Howell
9,375

Mary E. Smith
9,375

R. & E. Parsons
5,940

Virginia Vinal
35,100

Mary H. Bryant
6,600

Consta. Mercath
7,485

Mary Mercath
6,600

Jeanie M. Whitehead
17,466

C. F. Whitehead
17,466

Jane G. Patrick
35,100

C. A. Whitehead
17,466

Mary H. Turkel
5,433

Ormond L. Bucknam
5,433

Mary E. Bucknam
5,433

PART OF
BRIGHTON
WARD 21
CITY OF BOSTON.
Scale 100 feet to the Inch.
0 50 100 150 200 300

16 18 12 11

WARREN ST. — ROAD — MONASTERY — WASHINGTON — COMMONWEALTH AVE. — ALLSTON — KELTON — FLORENCE — CAROL — ELIZABETH — SUNNYMEAD TER. — BOULEVARD — COMMONWEALTH TER. — SUMMIT — YORK VINAL — YORK — WOODSTOCK — BELLVISTA — LORRAINE TER. — HILL CREST — COREY HILL — WESTBOURNE TER. — MASON TER. — RD. — ST. — AVE. — Jordan Rd.

Sophie M. Friedman 64.887

Commonwealth of Massachusetts 864.735

Comm. of Massachusetts 150.572

Sophie M. Friedman 141.846

Wm H. Monroe Hrs. 46.213

Bentley W. Warren, etal Trs. 56.980

H. Robinson 49.631

Wm H. Monroe Hrs. 40.267

Julius I. Nesson 136.377

L.N. Kent 14.849

L.M. Lister 13.627

L.C. Norris 13.627

A.N. Jordan 12.371

Jennie B. Dana 37.331

GARAGE Abe Delin etals 25.515

5A

45B

44 Frank M. Knott 30.000

43B

43A

43C

41B Wm W. Cherney, etals 32.132

41A Hrs. George Hucke 30.000

41A² Walter H. Roberts 9488

41A³

42 MASS. HOMOEOPATHIC HOSPITAL 284.029

41 Hrs. Geo. Hucke 29.250

40A John Kingston 15.834

40E Otis Shepard 26.340

40B Margt. C. Lane 13.000

40C

40D

Mary J. Parker

Clarence Peck et al's Trs.

Alcin Lobel 15.280

Sadie J. Warren 16.500

Peter L. Thompson Tr. 6125

Margt. J. Corcoran 13.000

S.L. Beals et al Trs. 13.912

Jas. H. Beals 10.069

Wm J. Barry etal Trs. 9563

Mildred Goldman 9306

A. Wolfson 10.453 8345

Harry Skloover

S. Hurwitz, etals

S. Hurwitz, etal 19.356

Bernard Rudnick 8098 6902 6606 6565 6015 6089 6760 6017 6309 6601

L.M. & M. Geoghegan 9084

Z. Zieman J. McHugh 9300

M. Murphy F. Shearman 5786

H.R. Hood & Sons

COREY HILL STABLE 19.192

S. Kostick 26.406

Mary Donahue 12.700

Hope Hunt 34.475

38.527

ROYAL-ARMS Henry W. Longfellow

COLONIAL-ARMS H. W. Longfellow

E.M. & W.E. Slane

Mich. Stuller

Mich. F. Farrell 82.66

L-6539 L-6563 L-6477 L-6316 L-6744 L-3095 L-1369 L-7549 L-5552 L-9189 L-9176 L-6502 L-6603 L-6561

PART OF BRIGHTON WARD 21 CITY OF BOSTON.

Scale 100 feet to the Inch.



PART OF BRIGHTON WARDS 21 & 22 CITY OF BOSTON.

Scale 100 feet to the Inch.

0 100 125 150 200 300

LINCOLN

Boston & Albany Railroad Co.

20

Boston & Albany Railroad Co.

EVERETT ST. BRIDGE

REPAIR SHOPS

19

BOSTON & ALBANY RAILROAD CO.

BOSTON AND ALBANY R.R. N.Y.C. R.R. CO. LESSEE

TUNNEL

ST.

Boston & Albany Railroad Co.

19

Boston & Albany R.R. Co.

HARVEY-STEEL RD.

ARTHUR C. HARVEY CO.

272.469

21A

THE GOUDEY GUM CO.

19.056

LOUIS S. DRAKE INC.

34.977

HIGHBORN ST.

MACK MOTOR TRUCK CO.

172.682

ARTHUR ST.

International Harvester Co.

122.864

The Thompson & Norris Co.

CORRUGATED BOXES

22.219

Thompson-Dunkee Co.

BRAINTREE

ST.

KNOX & MORSE CO.

Annie H. Waite

BAKERY

Mich. A. Lang

David Ovans

31.019

Addie F. Dean

Harvester ST.

SUMNER RD.

Jennie M. Whitehead

9103

CLEVELAND AV.

Mary A. Parker

W. P. Weadleton

Mary A. Siegfriedt

10.000

Louis H. Resnick

9381

Olympia Candy Co.

Mary J. Noble

Mary J. Allen

Jas. J. Robin

Jas. T. Fitzgerald

7981

Thomas Scanlon

Mary T. Allen

Fred H. Wing

Ulster Carpet Cleaning Co.

T. G. Howes Co.

C. G. Howes Co.

T. Winch

Boston Elevated Railway Co.

GARAGE

E. T. RYAN IRON WORKS INC.

HEATH & CO. INC.

ALLSTON STA.

BOSTON ELEVATED RAILWAY CO.

Allston Sta.

T. & H. Sanford

BRAINTREE HALL

ALLSTON HALL

A. & C. Murdock

DENTON RD.

DEARBY ST.

WILTON AV.

GRANT AV.

Peter Murphy

S. McLoran et al

C. J. Angelo

Delia Doherty

Jas. Rowe

H. Rudner

Hirshfield & Myers Co.

Hirshfield & Myers

Dr. Wm. H. Baldwin

GARAGE

Boston & Albany R.R.

ALLSTON

STA. P.O.

FIRE LADDER 5

WINSHIP SCHOOL ANNEX

ALLSTON SCHOOL

Boston

Cubbies

HOLLIS RD.

EMERY RD.

HANCOCK ST.

PENNIMAN ST.

CAMBRIDGE

Fredk. W. Hollis et al Trs.

Zepora B. Bird Hrs.

Jennie E. Chubb

Avenue Garage

GARAGE

L. Harkins Mach. Wks.

Arcand Spring Co.

BRIGHTON AVE. BAPTIST CH.

E. J. Hegan

L. Von Dettern

Lucy Von Dettern

R. A. Jennings GARAGE

J. J. Timmins

GARAGE

Mary E. Smith

Alice Hutchinson

Mary E. Reilly

Patrick Whitcomb

Nancy Smith

J. Dohertys

J. Fanning

W. Cline

Sam'l Dickman et al

S.B.

L. & K. C. Bergen

Jas. D. Bryant

SHERMAN WORCESTER

CLUMBER NORMA

HIGHGATE

LINDEN

FARRINGTON AV.

HARVARD TERRACE

DEPOT

N. BEACON ST.

UNION SQ.

BRIGHTON AVE.

21

22

30

29

31

24

N-9

N-10

N-12

SEE TOPOGRAPHICAL PLANS HC2-34 thru 43

WIDENING UNDER SEE STREET SCHS. Vol. 24 p. 268 1894

WIDENING UNDER SEE STREET SCHS. Vol. 24 p. 268 1894

A-512

0-1

0-2

0-19

0-20

L-1944

L-1678

L-4886-89

L-4513

L-2726-28

L-1170

L-1256

L-2553

L-1220

L-1203

L-1410

L-1944

L-1678

L-4886-89

L-2726-28

L-4513

L-1170

L-1256

L-2553

L-1220

L-1203

L-1410

PART OF BRIGHTON WARD 22 CITY OF BOSTON.

Scale 100 Feet to the Inch.

0 50 100 150 200 300

S.B.

S-331-336

S-331-336

S-331-336

G-90

G-89

N-10

15 16 17 18 19 20 21 22 23

LINCOLN ST.

HOLTON ST.

WESTERN AVE.

METROPOLITAN WATER

P. A. & C. P. Mazzuchelli

Standard Storage Co.

New England Spun Silk Corp.

CARNEGIE STEEL CO.
NEW ENGLAND WAREHOUSE
Carnegie Steel Co.

TRUSCON STEEL CO.

R.C. Archbishop of Boston

RESERVOIR

No 1 New England Spun Silk Corp.

No 2

P. H.

A

8J

8J1

EVERETT ST.

BAGNAL ST.

ADAMS ST.

ALDEN ST.

ATHOL ST.

ERICSON ST.

SEVEN PINE ST.

COLERAIN ST.

FRANKLIN ST.

BRENTWOOD ST.

RAYMOND ST.

WESTFORD ST.

APPIAN WAY

RIVERDALE ST.

HOLMES ST.

MEAD ST.

SPURR ST.

N. HARVARD ST.

ST. ANTHONY'S R.C. SCHOOL

ST. ANTHONY'S R.C. CHURCH

THOS. GARDNER SCHOOL

CHURCH

SQUARE

PRESCOTT PL.

WESTFORD PL.

COLMAN PL.

FERN

GARAGE

17F? 17F1 17E 17D 17C 17B 17A 14 13 12 11 10 9B 9C 9A

George W. Mixer 29.700

Chas. N. & Assad M. Mudarri 34.370

Fredk J. Evans

Clarence H. Rice

New England Spun Silk Corp. 24.459

G. W. Mixer 21.780

J. S. Josephson 10.830

L. A. Haight 10.511

Michl Dor Le 17.729

Park McGinn 11.475

J. F. Reardon 7162

L. A. Haskell 7500

M. P. Purcell 4642

Ann P. Carley 5000

St. Margarets Ch. of Boston 35802

Julia White 21.717

Jos. F. White 33.921

J. J. Timmins 12.615

J. A. Goodenough etal 12.314

C. & R. G. Sleeper etal 11.962

Jos. F. White 72.289

Robt W. Frost et al Trs. 81.934

Julian M. Mead et al

L 9894 L 9892-98 L 9895-96 L 11253 (WID) L 11253 L 9892-98 L 11283 L 2293 L 2193 L 1883 L 9829 L 7447 L 7447-48 L 1646-48

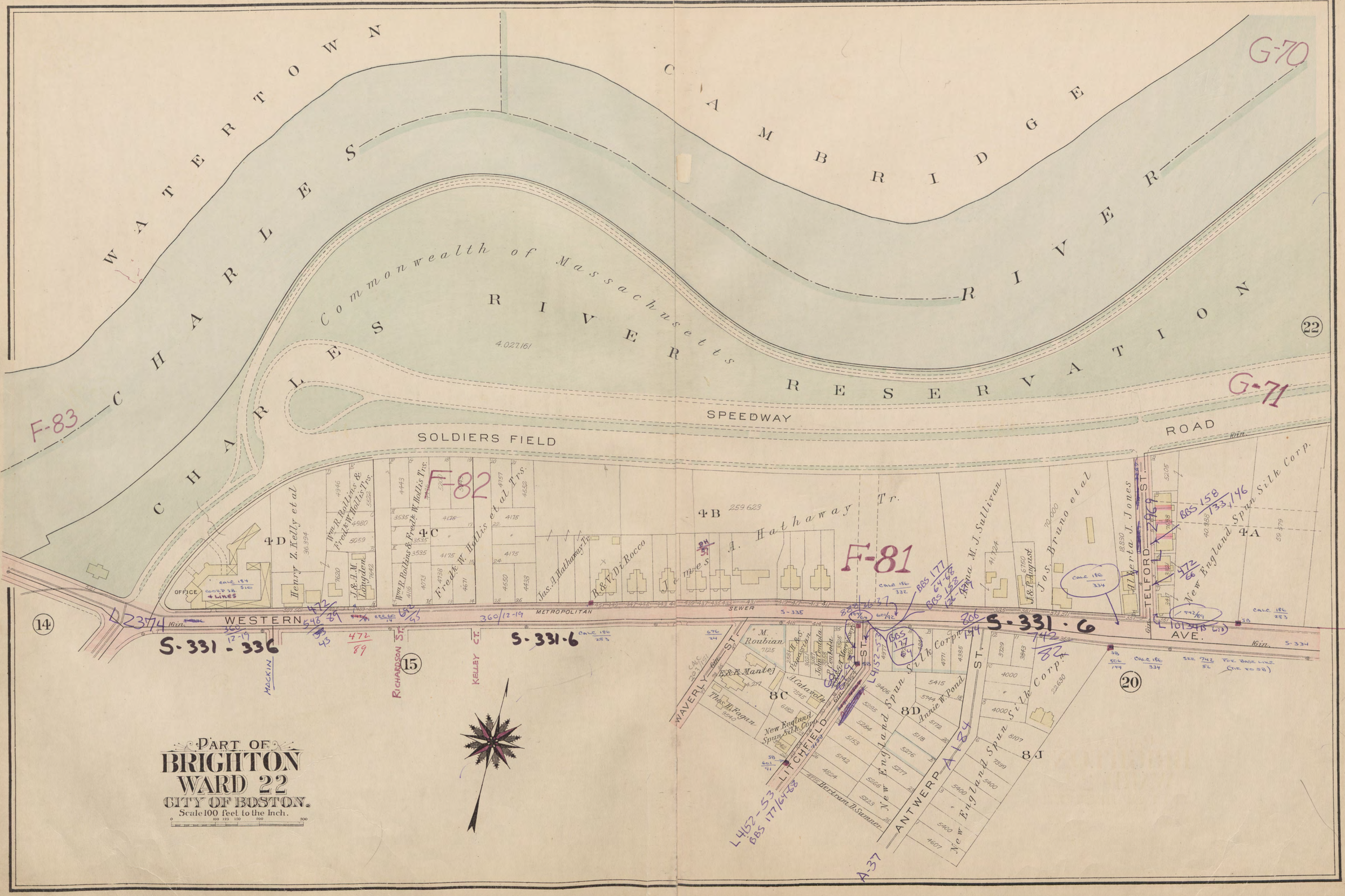
WATERTOWN
CHARLES
CAMBRIDGE
RIVER
Commonwealth of Massachusetts
CHARLES RIVER RESERVATION
SPEEDWAY
SOLDIERS FIELD
ROAD
WESTERN
AVE.
METROPOLITAN
SEWER
TELFORD ST.
ANTWERP ST.
LITCHFIELD ST.
WAVERLY ST.
RICHARDSON ST.
KELLEY CT.
MACKIN
OFFICE
4 Lines
Henry Z. Kelly et al
Wm R. Rollins & Fredk W. Hollis Trs.
Fredk W. Hollis et al Trs.
Jas. A. Hathaway Tr.
R. & V. Di Rocco
James A. Hathaway Tr.
Anna M. J. Sullivan
J. & P. August
Jos. Bruno et al
Alberta J. Jones
New England Spun Silk Corp.
M. Roubian
E. & E. Mantej
Thos. H. Fagan
J. Catavola
Annie W. Pond
Bertram D. Sumner
4A
4B
4C
4D
8C
8D
8J
S-331-336
S-331-6
S-331-6
F-81
F-82
F-83
G-70
G-71
A-37
A-184
L 2374
L 4152-53
BBS 177/64-68
BBS 177/64-68
BBS 158/133/146
BBS 177/64-68
BBS 177/64-68
BBS 177/64-68
BBS 177/64-68
BBS 158/133/146
472/89
472/89
472/66
472/89
360/12-19
360/12-19
742/82
742/82
PART OF
BRIGHTON
WARD 22
CITY OF BOSTON.
Scale 100 feet to the Inch.
0 100 125 150 200 300
22
14
15
20

G-70

CHARLES RIVER

G-69

CHARLES RIVER RESERVATION
Commonwealth of Massachusetts
4,027,161

DYKE

ROAD

STADIUM

29

G-68

G-67

SOLDIERS FIELD
President & Fellows of Harvard College
2,751,172

BASE BALL GROUNDS

STAND

THE STADIUM

L-3761

S-218

ROAD

Mary C. Culhane
18,209

G-73

G-74

ST.

21

G-71

SOLDIERS FIELD

SPEEDWAY

Metropolitan Driving Club

Geo. A. Graves et al Trs.
111,852

LC V24/57

LC 24/57

A-815

McDONALD 1070 AVE. 26-27

Chas. H. Richardson
278,464

G-72

L-2711

L-3761

CALC. 186/422

WILLIAM F. SMITH PLAYGROUND
City of Boston
642,597

Lillian U. Wood
518,375

26

SMITH ST.

L-2995

WATER

842/46

L-2995-96

842/70

HEFFERNAN

L-2995-96

N. HARVARD METROPOLITAN

L-2711

L-3761

LC V61/53

4A

DIVISION WATER of Boston
City
392,408

L-2423

1070 26-28

MDC

Mary E. Malone
25,209

CALLAHAN PL. 6in.

C. & E. G. Sleeper, et als
23,479

John P. W. Callahan et al
25,307

Sarah Clarke
V28/32
21,559

Ellen J. O'Phinney
16,597

Louise Meyer
1100

E. L. Sperring
1,400

H. N. Bossi
1,400

Wm. J. Davis
1,400

C. E. Callahan
1,027

Wm. E. Hemmenreich
6,334

E. Drysdale
3,920

Mrs. E. M. Waters
6,677

METROPOLITAN WESTERN

S-331-336

S-333

16in.

20

G-89

SEWER

842/72

866/133

INVESTIGATE TO FIND OUT IF VALVE OR CUT ON PIPE IS GOOD

CALC. 186/283 SAYS PIPE

EVERETT

L-2711

L-1270-72 AVE.

RELOCATION

L-1270-72

S-331-336

L-9941c W.10.

L-1270-72 (RELOCATION)

Mary Lee
10
16,140

E. L. Hackett
3,967

Lillian U. Wood
518,375

L. E. & M. J. Fitzpatrick
Jas. H. Wilmot et al
3,774

W. Albert Ferris
Mrs. M. A. Kendall
W. H. Parker
3,824

SPIKE AT COR. T.O.D. 866/93 FOUND 1946

PART OF
BRIGHTON
WARD 22
CITY OF BOSTON.
Scale 100 feet to the Inch.
0 100 125 150 200 300

PLATE 23

PART OF
BRIGHTON
WARDS 21 & 22
CITY OF BOSTON.
Scale 100 feet to the Inch.

FARRINGTON AVE.
ASHFORD
GARDNER
BRIGHTON
COMMONWEALTH
GLENVILLE TER.
LINDEN
REEDSDALE
CHESTER
FORDHAM RD.
ST LUKES RD.
HARVARD ST.
PRATT ST.
WADSWORTH ST.
HAMMOND TER.
SAWYER TER.
ASHFORD TER.
GARDNER TER.
MALVERN
FULLER ST.
THORNDIKE ST.
LAWTON ST.
HAMILTON RD.
BROOKLINE AVE.
PASSAGEWAY
NAPLES
WINSLOW
ALGORN
BABCOCK
BOSTON AND ALBANY RAILROAD
R.R. S.B.
TOWN OF BROOKLINE
ASHFORD MEANS COURT
IVANHOE APARTMENTS
LINCOLN BLOCK
LINCOLN CHAMBERS
COLUMBIA APARTMENTS
ALLSTON M.E. CH.
BACON CHAMBERS
WALTON BLK.
COMMONWEALTH CHAMBERS
STLUKES EPIS. CH.
Parish of St Luke's Church RECTORY
GARAGE
PACKARD
BOSTON BUICK CO.
Boston Buick Co.
Electric Storage Battery Co.
Pittsburgh Plate Glass Co.
Franklin Motor Car Co.
Garage Realty Corp.
Georgian Cafeteria Co.
Colonial Filling Station Inc.
Dwight Baldwin GARAGE
Lead GARAGE
Harvard Realty
Boston Buick Co.
Wilhelmina Smith
H.G. Conner
Mary B. Wade
Helen G. Preston
Jessie Robbins
Effie M. Prescott
Wm Wolpert
Hrs. H.W. Hooper
Carrie L. Bickford
Louis N. Price
Albert Hislop
Harry Jnopol, Sky et al
Jos Orlando et al
Saml Shapiro
Saml Altman
J.F. Doherty
W. Henry Ross
Jas Mowery
Jacob Swartz
Edw'd N. Wyner
M.G. Levin
Geo. Wyner
Mary Callahan
S. Cooper et al
Jas Maguire
BOSTON BUICK CO.
40491
1796
145
PART OF
BRIGHTON
WARD 21
CITY OF BOSTON.
Scale 100 feet to the Inch.
0 100 125 150 200 300

PART OF BRIGHTON WARDS 21 & 22 CITY OF BOSTON.

Scale 100 feet to the Inch.

0 50 100 150 200 300



CAMBRIDGE ST.

ROUND HOUSE

ROUND HOUSE

METROPOLITAN

26

22

CAMBRIDGE

48.885

2.857.200

Boston & Albany Railroad Co.

SEWER

1

768.291

23

CHARLES RIVER

SALT CR

HARBOR

COMMISSIONERS

METROPOLITAN WATER

COMMONWEALTH OF MASSACHUSETTS

LINE

RIVER

BRIDGE

BOSTON & ALBANY

N.Y.C. R.R. CO.

SEWER

ST. ALPHONSUS BOAT CLUB

Boston & Albany R.R. Co.

ESSEX ST.

BROOKLINE ST.

WADSWORTH ST.

TER.

HAMMOND TER.

SAWYER TER.

32A1

32A2

32A3

Chas. K. Hammond et al. & H. T. Sanford et als. Trs.

Boston Buick Co.

W. Smith

Electric Battery Co.

Boston Buick Co.

Pittsburgh Plate Glass Co.

ASHFORD

HARTLEY TER.

JAMES W. MAY ST.

MALVERN ST.

GARDNER ST.

Packard Motor Co.

PACKARD

FALCONER ST.

BABCOCK ST.

Boston Buick Co.

Richard M. Wyman et al. Trs.

Maynard Parker et al. Trs.

Richard Mayo et al.

Suburban Realty Corp.

C.E. Jeffrey et als. Trs.

Isaac Rivers Bath et al. Trs.

Richard M. Sweetser et al.

BRAVES FIELD

Jas. E. Gaffney Trs.

458.873

21

33A

GRAND STAND

PAVILION A

BLEACHER

PAVILION B

PAVILION C

OFFICES

GAFFNEY ST.

HARVEY

AGGASIS WAY

COMMONWEALTH ARMORY

RIDING HALL

MAIN RIDING HALL

TOWER

GUN SHED

GUN SHED

TERRACE RAMP

QUARTERS

438.902

33A1

TRAINING FIELD

ST. PAUL ST.

BUICK ST.

Priscilla Publishing Co.

53.532

Perry Mason Co.

26.000

41.809

RAND-AVERY SUPPLY CO.

33A2

H. K. Noyes & Son Inc.

NOYES-BUICK CO.

82.431

HARTLEY

ESSEX

COMMONWEALTH

AVE.

TOWN OF BROOKLINE

NAPLES

WINSLOW

WARREN

L 2884

L 5999

L 5698-99

L 9423A

L 5354

L 7097

L 7535

L 2053

L 9667-9683 = chp 90

L 2050-2055 = LAYOUT

L 9674

L 3788

160' Route

768/59

768/61

768/81

768/127

709/57

709/97

709/132

742/77

741/5

741/6

632/74

DH 768/58

DH 768/59

DH 768/61

DH 768/81

DH 709/30

DH 742/77

DH 768/42

DH 741/5

DH 741/6

DH 632/74

DH 709/57

DH 709/97

DH 709/132

DH 768/127

DH 768/42

DH 741/5

DH 741/6

DH 632/74

DH 709/57

DH 709/97

DH 709/132

DH 768/127

PART OF BRIGHTON WARD 22 CITY OF BOSTON.

Scale 100 feet to the Inch.

0 100 125 150 200 300

28
27
25
22
20
23
3E
2E
3D
3C
3B
3A
2D
2F
2G
2H
2K
2J
2B
2A
ST.
SMITH
STADIUM PL.
DUCK LANE
HEFFERAN PL.
HUBBARD
BERTRAM
KINGSLEY
N. HARVARD
WESTERN AVE.
UPTON
GRANT
WINDOM
SEATTLE
WEST SORRENTO
BALLIOL ST.
OXFORD
EATONIA
HOPEDALE
PARKER
EMPIRE
AMBOY
GODDARD
SCREEN
CAMBRIDGE
ROUND HOUSE
GLUE WORKS
VARNISH WORKS
GARAGE
HARVARD SCHOOL
City of Boston
The President & Fellow's of Harvard College
Rufus Lamson
James A. Hathaway & Robt. W. Frost Trs. Brighton & Bristol Real Est. Tr.
James O. Whitten Hrs.
Isabel M. Carter
Marland L. Pratt
John M. Riley
Griffith Reiver & Co.
Boston & Albany R.R.
S. 331-336
L 1270-72
L 1270-71-655
L 1270-72 (Relocation)
L 2795-96
L 2294-95
L 2294-95 SEE Turnpike Plans HC2-34-43
L 2294-95 SEE Turnpike Plans HC2-34-43
Relocation L 1270-72
HC2-21
HC2-34-43
SEE STREET HISTORY
TRAINS
SEE SEWER RECORDS
SEE SEWER RECORDS
SEE SEWER RECORD

PART OF BRIGHTON WARD 22 CITY OF BOSTON.

Scale 100 feet to the Inch.

CHARLES RIVER RESERVATION

Commonwealth of Massachusetts

CHARLES RIVER

Commonwealth of Massachusetts

Boston & Albany Railroad Company

2,857,200

AVE.

WESTERN

ST.

CAMBRIDGE

ALMY

UPTON

CT.

SEWER

METROPOLITAN

Jos. O. Ballard 22,507

G. E. Felch 14,18

President & Fellows of Harvard College 71,416

President & Fellows of Harvard College 105,000

Mrs. James O. Whitten 263,293

Sarah E. Corey Hrs. 77,516

Marland L. Pratt 163,350

William K. Corey 85,000

Marland L. Pratt 225,000

Consolidated Gas Co. 210,917

Boston Consolidated Gas Co. 69,540

Marland L. Pratt 22,101

Pearl A. Heffner 18,228

6835

Estern F. Carder CARDER WOOD WORKING CO. 27,565

Marland L. Pratt 59,122

Marland L. Pratt 22,885

James O. Whitten Hrs. 139,223

Louisa F. & Martha B. Babcock 133,693

McAuliffe Real Estate Co. 26,819

NAPTHA CLEANSING CO.

Thos. Mulcare 16,620 Inc.

RIVERSIDE PAINT & VARNISH CO.

2E

1

26

25

28

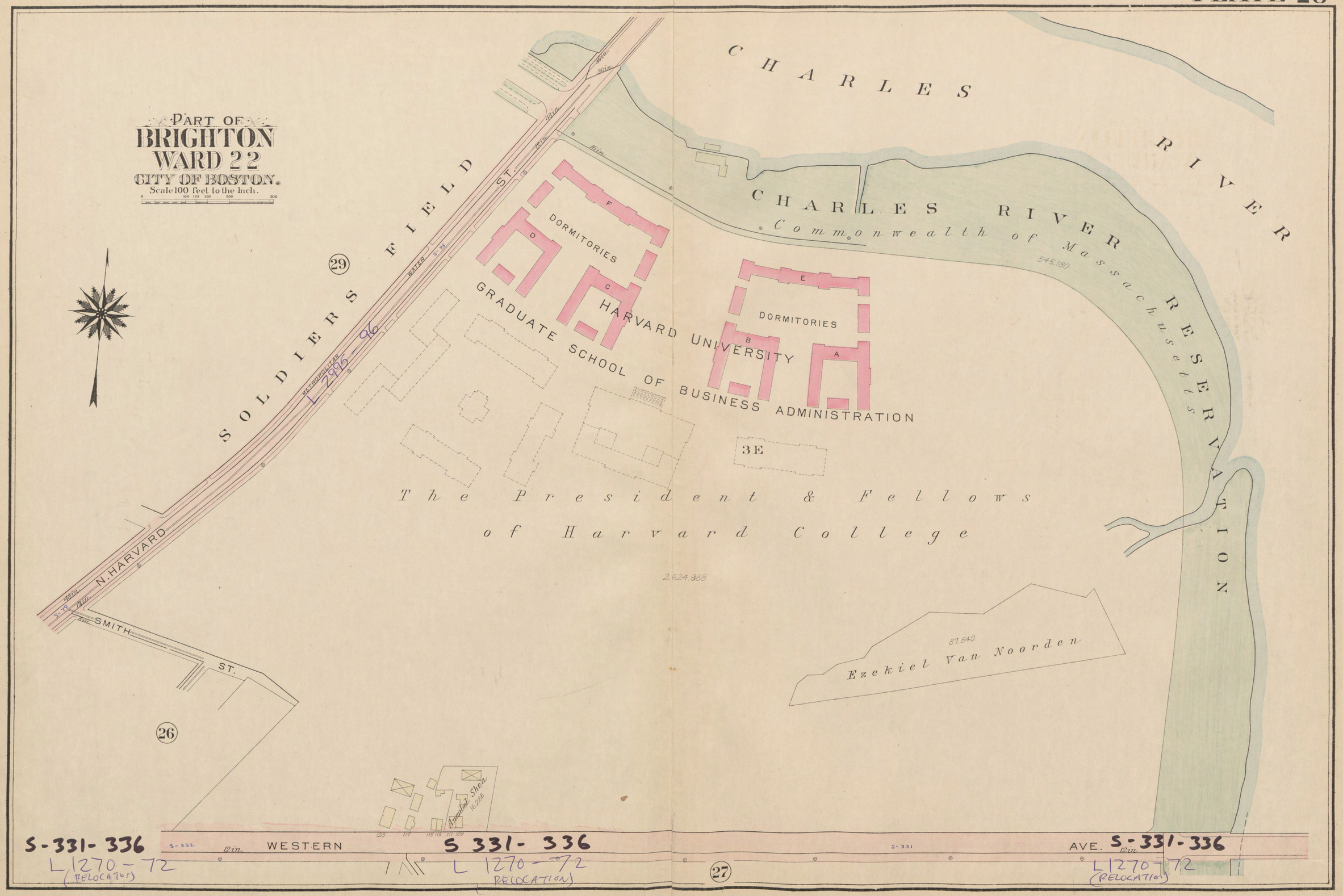
PART OF
BRIGHTON
WARD 22
CITY OF BOSTON.
Scale 100 feet to the Inch.
CHARLES RIVER
CHARLES RIVER RESERVATION
Commonwealth of Massachusetts
545.180
SOLDIERS FIELD
ST.
WATER
METROPOLITAN
29
DORMITORIES
DORMITORIES
HARVARD UNIVERSITY
GRADUATE SCHOOL OF BUSINESS ADMINISTRATION
3E
The President & Fellows
of Harvard College
2.624.988
N. HARVARD
SMITH
ST.
26
87.840
Ezekiel Van Noorden
Annabel Shea
16.286
S-331-336
L 1270-72
(RELOCATION)
WESTERN
S 331-336
L 1270-72
(RELOCATION)
27
AVE.
S-331-336
L 1270-72
(RELOCATION)

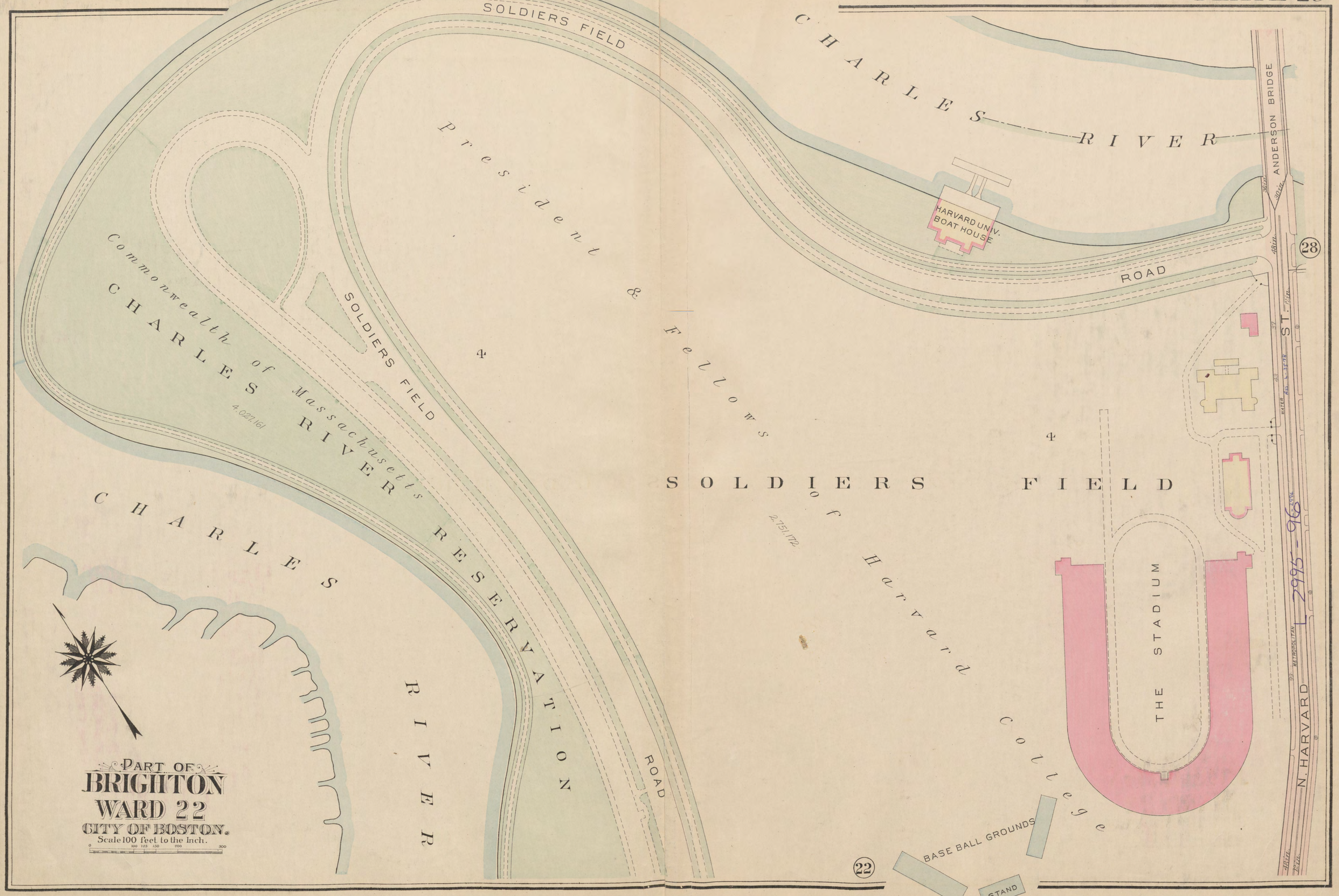
SOLDIERS FIELD
CHARLES RIVER
ANDERSON BRIDGE
HARVARD UNIV. BOAT HOUSE
ROAD
28
President & Fellows of Harvard College
Commonwealth of Massachusetts
CHARLES RIVER RESERVATION
SOLDIERS FIELD
4
4
SOLDIERS FIELD
4.027.161
2.751.172
CHARLES RIVER
THE STADIUM
N. HARVARD ST.
METROPOLITAN
L 2995-96
ROAD
BASE BALL GROUNDS
STAND
22
PART OF
BRIGHTON
WARD 22
CITY OF BOSTON.
Scale 100 feet to the Inch.