ATLAS
OF THE
CITY OF BOSTON
HYDE PARK

G.W. BROMLEY & CO.
522 5TH AVENUE,
NEW YORK.

ATLAS

OF

The CITY of

BOSTON

WARD 18 26

HYDE PARK

FROM ACTUAL SURVEYS AND OFFICIAL PLANS

BY

George W. and Walter S. Bromley

CIVIL ENGINEERS.

PUBLISHED BY

G. W. BROMLEY and Co.

147 N. Fifth St.

Philadelphia.

1912

"Copyright" 1912 by G. W Bromley"

NEW STREETS

- ALVARADO AVE 21,22
- ALPINE CT 9
- ALWIN CT (NOW PT. OF STONEHILL RD) 26
- ALWIN ST 26
- ALWIN TER (NOW PT. OF STONEHILL RD) 26
- AMERICAN LEGION HIGHWAY 11,13
- ANDRIA RD 8
- ANNAFRAN ST 11
- ARBORFIELD RD 13
- ARLINGTON ST 7
- ARNOLD PL 17
- ASHEVILLE PATH 15
- PART ASHEVILLE RD 15
- PART AUSTIN ST 15
- AVERBUCH TER 2
- AVILA RD 17
- PART AYLES RD 8

- B ST FOOTWAY 2
- BADGER RD 19
- PART BARRY ST 17
- BEECHMONT FOOTWAY 15
- BEECHMONT ST 15
- BELNAP RD 26
- BELNEL RD 9
- BIRCHCROFT RD 10
- BOLD KNOB RD (M.D.C. PARK ROAD) 17
- BORDER RD (M.D.C. PARK ROAD) 26
- BOW ST 3
- BRAEBURN RD 15,16
- BRAEWOOD ST 15,16
- BRADLEE CT 12
- BRADLEE LANE 12
- BRADLEE PARK 12
- PART BRUSH HILL TER 3
- BURLEY ST 15
- BUSINESS TER (FORMERLY ELM TER) 17

- CAMELIA RD (FORMERLY LAUREL RD) 10
- CARLSON RD 5
- CHAPEL RD 12
- CHERYL LA 26
- CHESTERFIELD ST 22
- CHITTICK RD 2,3
- CIRCUIT AVE 11
- CLARE AVE 11,13
- CLIFF RD 1
- COLCHESTER ST 23,24
- COLLINS ST 12
- COMMODORE TER 17
- COMMONWEALTH RD 11
- COMO RD 22
- CORONADO RD 9
- CRANE ST 12
- CRANMORE RD 19
- PART CROMWELL RD 7
- CROWN ST 10
- CUMMINS HIGHWAY 10,11

- DANBURY RD 8
- DANIEL CT 26
- PART DANNY RD 21,22
- DEDHAM PARKWAY (M.D.C. PARK RD) 26
- DEDHAM ST. 20
- DEFOREST ST. 15
- DERRY RD 8
- DIETZ CT 26
- DIETZ RD. 26
- DODGE RD. 26
- DONNA TER 17
- DONOGHUE PL 22
- DRURY RD 18

- EDGEWATER DR 9
- EDGEWAY TER 15
- EDITH ST 5
- EDWARDSON ST 8
- ELLARD RD 8
- ERNEST AVE (FORMERLY ELIOT AVE) 21
- ESTY ST 17
- EDSON TER 22

- [illegible]NEKING PARKWAY M.D.C. 17
- formerly BALD KNOB RD.

- AIRMOUNT CT 1
- RADAY ST 2,3,19
- RRAR [illegible]E 11,12
- RWELL AVE 4
- LDMONT [illegible]T
- RESTVALE (FORMERLY FORES AVE) 23
- ENDSHIP [illegible] 9

- GERAGHTY TER 8
- GLENWOOD AVE FOOTWAY 2
- GOFF ST 15
- GRANT PLACE 6
- GRANTLEY ST 2
- GRASSMERE RD 15
- GREENBROOK RD 16
- GREENWOOD CIR 14
- GREENWOOD SQ 14
- GWINNETT ST 15

- HALLRON ST 15
- HALLWOOD ST 26
- HALSEY RD 19
- HAMILTON PARK 24
- HARVARD PL 6
- PART HEBRON ST 10
- HILLIS RD 18
- HOPEWELL RD 9
- HYDE PARK ST 26
- HORTON ST 17
- HILLSIDE WAY 18

- IMBARO RD 20,22
- IRWIN AVE 11

- JOAN RD 26
- JOHNRAY RD 9
- JOYCE RD 8

- KARDON RD 26
- PART KENNEBEC ST 10
- KOVEY RD 26
- KRISTIN CT

- LAUREL RD (NOW CAMELIA RD) 10
- LAVAL ST 7
- LAWTON ST (FORMERLY LINDEN) 23
- LAWTON TER 23
- LEIGHTON RD 26
- LESEUR RD 4
- LEWISTON ST 8
- LOCHLAND RD (FORMERLY RESERVOIR) 4
- LOCKWOOD ST 7
- LOCUST ST 10
- LODGEHILL RD 15

- MACDONALD ST 15
- MAGEE ST 15
- MAIDA TER 7
- MANION RD 8
- MANSEN RD 26
- MARIPOSA ST 10
- MARSTON ST 15
- McDONOUGH CT 20
- MEACHAM ST 13
- MEADOW RD 23,24
- MEADOWVIEW RD (FORMERLY FOREST) 24
- MELBA WAY 12
- METROPOLITAN CIR 4
- PART MILLSTONE RD 24
- MILTON TER 5
- MYOPIA RD 15

- NAVARRE PL (FORMERLY NEWBURN PL) 11
- PART NAVARRE ST 11
- NEEDHAM RD 19
- NEPONSET VALLEY PKWY (M.D.C. ROAD) 20,22,23
- NEW ST 12
- PART NEW BEDFORD ST 4
- NEW ACRE RD 3
- NOAH ST 11
- NORRIS RD 5

- OAKCREST RD (FORMERLY WOODLAND RD) 10
- OAKWOOD ST 10

- PARKSON ST (FORMERLY IRVING)
- PEABODY AVE (NOW PART OF GREENBROOK RD)
- PINEFIELD RD
- PINEFIELD LANE
- PINGREE ST
- PROSPECT CIR
- PROSPECT PK
- PLEASANTVIEW ST
- PRESCOTT ST

- RALDNE RD
- RALWOOD RD
- RAMSDELL AVE
- RANLEY RD
- RAINIER RD (FORMERLY ROYAL RD)
- RAYNES RD
- RED PINE RD
- RESERVATION AVE
- RESERVATION RD
- REYNOLD RD (FORMERLY NELSON)
- RICH-HOOD AVE
- RIDLON RD
- RILEY RD
- ROBBART LA
- ROBERTS PL
- ROSEGLEN RD
- [redacted]
- RUFFING ST
- RUSKIN RD
- RUSKINDALE RD

- SCRIBNER RD
- SECOND NEW WAY
- SEFTON ST
- SENDERS CT
- SHEPARD CT
- PART SHERRIN ST
- PART SIERRA RD
- SILVIA CT
- SKYLINE RD
- SMITH FIELD RD (M.D.C.) PARK RD
- SOLARIS RD (FORMERLY SUNNYSIDE AVE)
- SPRAGUE PL
- SPRING LA
- SPRING HILL RD
- STANBRO ST
- STONE HILL RD (FORMERLY ALWIN CT & ALWIN TER)
- STONE HILL TER
- SUMMIT CIR
- SUNAPEE RD (NOW PART OF GREENBROOK RD)
- SUNCREST RD (FORMERLY PART OF BALDWIN)
- SUSANNA CT
- SEMINOLE

- TACOMA ST
- TAMPA ST
- TAUNTON AVE
- TERRY WAY
- THIRD NEW WAY
- *TRUMAN HIGHWAY (STATE Hwy) 1,2,
- TURTLE POND PARKWAY (M.D.C.) PARK RD

now TRUMAN PARKWAY (M.D.C. ROAD)

- VALENCIA RD
- VALLARO RD
- VERNON ST

- WAKEFIELD AVE (FORMERLY PART OF WASHINGTON)
- WALNUT PL
- WARREN PK
- WATER ST
- WEST MILTON ST 21
- WEYBOSSET ST
- WHARTON CT
- WILLOW AVE
- WINBOROUGH ST
- WINDHAM RD
- WINGATE RD
- WOODGLEN RD

YUILL CIRCLE

● DENOTES PUBLIC WAY

EAST
● DENOTES WAYS WHICH ARE
PART PUBLIC

STREET INDEX

● DENOTES PUBLIC WAYS
PART ● DENOTES WAYS WHICH ARE PART PUBLIC & PART PRIVATE

Street.	House No.	Plate.
A STREET		2
Acton street		26
Adams street		17, 18
Agnes avenue		9
Albemarle street		20
Albion street		5
Allen street		2
Alpine street		9
Arlington street,	29-117 32-110	7
Arlington street,	118-154 121-151	14
Arnold street (NOW AVILA RD)		17
Atherton avenue		20, 21
Austin street		15, 16
B STREET		2
Bold Knob road		26
Baldwin street (FROM RIVER TO ALPINE CT NOW SUNCREST RD)		9
Barry place (NOW PART OF BARRY ST)		17
Beacon street		5
Beal place		20
Beaver street (NOW BRAEWOOD ST)		16, 17
Berwick street (NOW PART OF VERNON)		26
Blake street		10
Blanchard street, (NOW PART OF IMBARO RD)	14-36 11-35	20
Blanchard street		22
Bradlee street,	3-63 8-56	12
Bradlee street		13
Brainard street		17
Bridge street		1
Buckingham street		20, 22
Bullard street		22
Bunker street		20
Business street,	22-92* 27- 91	17
Business street,	85-111 86-110	18
CATON STREET		9
Central avenue,	3- 79 2- 82	6
Central avenue,	101-141 112-140	7
Charles street		18
Chase street		11
Chester street (NOW COLCHESTER ST)		23, 24
Chesterfield street		22
Chestnut street		16
Child street		17
Church street		18
Clay street		6
Cleary square		6
Cleveland street		17
Clifford street		23, 24
Co[illegible] street		17
[illegible]llin street		12, 13
[illegible]a street		11
[illegible] place		18
[illegible] street (NOW FARADAY ST)		2, 3, 19
[illegible]ne street		12
[illegible]ss street		22
[illegible] STREET		2
[illegible] street		13
[illegible]on place		20
[illegible]on street		20
[illegible]rell avenue (NOW DANNY RD)		21, 22
[illegible] avenue,	60-148 105-147	2
[illegible] avenue,	156-224 157-219	3
[illegible] street		1
[illegible]on street,	8- 76 13- 77	6
[illegible]on street,	92-102 93-103	7
[illegible]m street		18
[illegible] avenue		6
[illegible] terrace		6
[illegible] road		23
[illegible]RN AVENUE		2
Ed[illegible] avenue		2
Ell[illegible] street		22
Ell[illegible] avenue (NOW ERNEST AVE)		21
Elm[illegible] street		18
Elm[illegible] (NOW BUSINESS TER)		17
Em[illegible]		7
Eri[illegible] street		16
Es[illegible]		5
E[illegible]		17
F[illegible]		9
E[illegible] square		1, 6
[illegible] street		6

Street.	House No.	Plate.
FACTORY STREET		1
Fairmount avenue,	3-203	1
Fairmount avenue,	4- 90	6
Fairmount avenue,	162-206	5
Fairmount avenue,	210-292 211-311	4
Fairmount terrace		1
Fairview avenue		20
Farrington street		22
Fleet street		22
Floral place		1
Folsom street		1
Forest street (NOW MEADOWVIEW RD)		24
Foster street (NOW CHITTICK RD)		2
Franklin terrace		5
PART Franklin street		18
Frazer street		8
Fulton street		2
GARFIELD AVENUE		2, 3
George street		8
Glenwood avenue east,	1-111 2-112	2
Glenwood avenue east		3
Glenwood avenue west, (NOW RESERVATION RD)	79-115 80-144	18
Glenwood avenue west,	125-153	17
Glenwood place		3
Gordon avenue,	3-127	16
PART Gordon avenue,	2-106	17
Grant street (NOW GRANTLEY ST)		2
Grew avenue		13
PART Greenwood avenue		14
Greenwood square		7
PART HALE STREET		16
Hamilton street		23, 24
Harvard avenue,	10-92 15-87	6
Hawthorne street (NOW MILLSTONE RD)		24
Highland street,	7-109	4
Highland avenue	38-128	5
High Rock street (NOW BRADLEE CT)		12
Hillside street (NOW HILLIS RD)		18
Hilton street	8-20	14
Hilton street,	9-27	7
PART Hollingsworth street		9
Holmfield avenue		9
Horne street		25
Horton street		17
Hubbard street (NOW LOCKWOOD ST)		7
Huntington avenue,	70-126	11
Huntington avenue,	87-201 102-196	13
Huntington avenue,	214-352 215-349	12
Huntington avenue,	357-487	7
Huntington avenue,	372-480	8
Hyde Park avenue,	734- 870 751- 899	13
Hyde Park avenue,	880- 982	12
Hyde Park avenue,	961-1099 1000-1100	14
Hyde Park avenue,	1111-1247 1112-1260	6
Hyde Park avenue,	1268-1344 1269-1345	1
Hyde Park avenue,	1391-1551 1392-1548	2
Hyde Park avenue,	1587-1689 1588-1614	19
Hyde Park avenue,	1865-1927 1884-1934	24
Hyde Park avenue		22
IRVING STREET (NOW PARKSON ST)		24
JACKSON STREET		1
PART Jefferson street (NOW CROMWELL RD)		7
Jaleison street		11
KNIGHT STREET		20
LAKESIDE AVENUE		25
Laurel avenue (NOW CAMELIA RD)		10
Le Fevre street		8
Lexington avenue		7
Lincoln street		6
Linden avenue		10
Linden street (NOW LAWTON ST)		23
Linwood street		17
Locust street		10
Loring place		2
Loring street,	4	1
Loring street,	8-96	3
MADISON STREET		2, 11, 13
PART Manila avenue		20, 22
Mansur street		13
Maple street		1
Margin street		2
Marion street		21

Street.	House No.	Plate.
Mason street		2
Massasoit street		9
Mattakeeset street		9
McDonough court		20
Metropolitan avenue,	371-427 366-398	13
Metropolitan avenue,	464-592 475-575	12
Metropolitan avenue,	585-625	14
Metropolitan avenue,	626-748 657-747	7
Metropolitan avenue,	841-935 840-900	5
Mercer street		10
Milton avenue,	82-130 75-131	4
Milton avenue		5
Milton square		4
Milton street,	29-113 34- 82	22
Milton street,	196-264 171-265	23
Milton street		21
Monponset street		9
Mt. Pleasant street		4
NELSON STREET (NOW REYNOLD RD)		22
Neponset avenue,	3-41	2
Neponset avenue,	4-42	1
PART Neponset avenue		3
New Allen street		2
PART New Bedford street		5
Newburn place (NOW NAVARRE PL)		11
Newburn street, (NOW PART OF NAVARRE ST)	90-140 91-149	11
Newburn street (NOW PART OF NAVARRE ST)		13
Norton street,	3-41	20
Nott street		6
Norton street,	6-46	22
Norway park		4
OAK PLACE		17
Oak street		1
Oakwood street		10
Orchard street		10
Osceola street		9
PAGE STREET (NOW LAVAL ST)		7
Park street,	8-18	14
Park street,	9-21	7
Parker street		10
Parrott street		16
Perkins avenue		17
Pierce street,	5- 91 26- 92	6
Pierce street,	100-114 103-117	7
Pine avenue		22
Pine street		1
Pine terrace		1
Pinewood street		10
Pleasant street		5
Pond street		4
PART Poydras street		9
PART Prescott street		23, 24
Prospect street		4
PART Providence street		6, 13, 14
RADCLIFF ROAD		10
Radford ~~street~~ PLACE		17
Raleigh road (NOW RALWOOD RD)		10
Ralston road		10
Ransom road (NOW RANLEY RD)		10
Readville street,	7- 91 58-100	20
Readville street,	99-159 104-146	22
Reddy avenue (PART FROM WESTMINSTER TO SAFFORD NOW DERRY RD)		8
Regent street		20, 22
Reservoir street (NOW LOCHLAND RD)		4
Richards avenue (NOW RAMSDELL AVE)		11
Richwood avenue (NOW RICH-HOOD AVE)		4
Ridge road (NOW RIDLON RD)		10
River street,	639- 713 644- 818	9
River street,	791- 811	10
River street,	820- 958 825- 961	8
River street,	968-1060 973-1065	7
River street,	1073-1267 1072-1178	6
River street,	1230-1262	1
River street,	1311-1421 1326-1426	17
River street,	1429-1595 1432-1600	18
River street,	1724-1754 1725-[illegible]	20
River street,	1802-1834	22
River street,	1817-1915 1846-1916	21
Riverside square		7
Roanoke road		10
Rock road		12
Rosa street		8
Roseberry road		10
Rosemont street		10
Roxana street		18

Street.	House No.	Plate.
Royal road (NOW RAINIER RD)		10
Ruskin road		10
Rutledge road (NOW TAUNTON AVE)		10
SAFFORD STREET,	10-20	12
Safford street,	11-21	7
St. Charles street		20, 21
ST. Joseph street		21
Sanford street		21
Shepard court		18
Sprague place		25
Sprague street		22
Sprague street,	41-83 64-102	25
Stanley street (NOW PART OF STANBRO)		23, 24
Stark avenue (NOW VALLARO RD)		21, 22
Station street		9
Stoughton avenue, (NOW COMO RD)	3-79 2-70	22
Stoughton avenue (NOW COMO RD)		21
Summer street place		16
Summer street		15, 16
Summit street,	2-132- 3-119	4
Summit street,	146-152 147-153	3
Sunnyside avenue (NOW SOLARIS RD)		21
Sunnyside street		18
TCHAPITONLAS STREET		9
Thatcher street,	3-31	14
Thatcher street,	6-78 55-79	12
Thompson street		18
PART Thorn street		9
Tileston street		10
Tina avenue		10
Town street		18
Townsend street		16
PART Traction avenue CORRECT SPELLING = TRACTON		10
Trelawney road		10
Turtle Pond ~~road~~ PKWY. (M.D.C. RD)		26
Tyler street		2, 3
UPTON STREET		26
VALE STREET (NOW VALENCIA RD)		17
Van Brunt street		19
Vanderbilt avenue		10
Vaughan avenue, (NOW PART OF CHESTERFIELD ST)	2-22 13-21	22
Vernon street (PART FORMERLY BERWICK ST)		26
Vose avenue		5
Vose street (NOW NORRIS RD)		5
PART WACHUSETT STREET		9
Walnut street		1
Walnut ~~street~~ place		1
Walter street		6
Warren avenue		4, 5
Washington street,	3-115 6-116	3
Washington street, (PART NOW WAKEFIELD AVE)	118	19
Washington street place		3
Water street		1, 2
Waterloo street		20
Way street		5
Webster square		6
Webster street		6
West street,	25-111	7
West street,	36-148	6
West street,	117-151	14
West street		15
West Boundary road		26
Westminster street,	6-60 11-41	14
Westminster street,	49-71 88-98	[illegible]
Weston street		26
PART Westville road (NOW SIERRA RD)		23
Williams avenue,	9- 55 10-36	1
Williams avenue,	48-110	4
Williams avenue,	65-107	3
Wilton street		2
Windsor street (NOW WINBOROUGH ST)		10
Winslow street,	11-35	17
Winslow street,	10-24	19
Winter street		[illegible]
Winthrop street		[illegible]
Wolcott court		23
Wolcott road (DISC)		19
Wolcott square		23, 25
[illegible]		23
Wood avenue		10, 11
Wood street,	1-87	[illegible]
Woodland place		[illegible]
Woodland road (NOW [illegible]		[illegible]
PART Woodland street ([illegible]		

STREET INDEX

* PUBLIC WAY

Street.	House No.	Plate.
A STREET		2
Acton street — ADAMS AVE (MAIDA TER)		7
Adams street	17, 18	
Agnes avenue		9
Albemarle street		20
*ALVARADO AVE — ANDRIA RD — 8		
Allen street		2
Alpine street — ALPINE CT — 9		
Arlington street, 29-117 32-110 — ANNAERAN ST. — 11		
Arlington street, 118-154 121-151 — *ALWIN CT. (STONEHILL RD) — WINTER		
Arnold street — *ALWIN ST — ASHBORFIELD RD		
Atherton avenue — ASHEVILLE RD — 15		
Austin street — AVILA RD — 17	20, 21	
PART *ARLINGTON ST. — AYLES RD — 8	15, 16	
BADGER RD — 19		
B STREET		2
Bald Knob road		26
Baldwin street		9
Barry place — BATES ST — 15		
Beacon street		5
Beal place — BELNEL RD — 9		20
Beiver street — NOW BRAEWOOD ST	16, 17	
Berwick street — NOW PART OF BEECH ST — 15		26
Blake street — BIRCHCROFT RD — VERNON — 10		
Blanchard street, 14-36 11-35 — NOW PT. OF IMBARO RD		20
Blanchard street — BOW ST — 3		22
Bradlee street, 3-63 8-56		12
Bradlee street — BRAEBURN RD — 16		13
Brainard street		17
Bridge street — BRUSH HILL TER — 3		1
Buckingham street	20, 22	
Bullard street		22
Bunker street		20
Business street, 22-92* 27- 91		17
Business street, 85-111 86-110		18
CATON STREET		9
Central avenue, 3- 79 2- 82		6
Central avenue, 101-141 112-140		7
Charles street		18
Chase street		11
Chester street (COLCHESTER ST)	23, 24	
Chesterfield street		22
Chestnut street		16
Child street — CHITTICK RD — 3	16, 17	
Church street — CLARE AVE — 11, 13		18
Clay street		6
Cleary square		6
Cleveland street		17
Clifford street	23, 24	
Coleman street		17
Collins street	12, 13	
Columbia street — COMO RD — 21, 22		11
Cottage place		18
Cottage street	2, 3, 19	
Crane street		12
Cross st — CROSS — 10		22
DACY STREET		2
Dale street		13
Damon place		20
Damon street		20
Darrell avenue	21, 22	
Dana avenue, 60-148 105-147		2
Dana avenue, 156-224 157-219		3
Dana street — DANBURY RD — 8		1
Davison street, 8- 76 13- 77		6
Davison street, 92-102 93-103 — DEARBON ST — 21		7
Dedham street — DE FOREST ST — 15		18
Dell avenue		6
Dell terrace		6
Draper road		23
EASTERN AVENUE		2
Easton avenue — EDITH ST — 5		2
Edison street — EDWARDSON ST — 8		22
Eliot avenue NOW ERNEST AVE		21
Ellis street		18
Elm place		17
Elm street NOW BUSINESS TER		7
Emmet street		16
Erie street		5
Esty street		17
Euclid street		9
Everett square		1, 6
Everett street		6

Street.	House No.	Plate.
FACTORY STREET		1
Fairmount avenue, 3-203		1
Fairmount avenue, 4- 90		6
Fairmount avenue, 162-206		5
Fairmount avenue, 210-292 211-311		4
Fairmount terrace — FAIRMOUNT CT — 1		1
Fairview avenue — FARRAR AV — 12		20
Farrington street — FARADAY ST — 3		22
Fleet street — FARWELL AV — 4		22
Floral place		1
Folsom street — PINGREE ST. — 1		1
Forest street NOW MEADOWVIEW RD		24
Foster street		2
Franklin terrace		5
Franklin street		18
Frazer street — FRIENDSHIP RD — 9		8
Fulton street		2
GARFIELD AVENUE		2, 3
George street		8
GLENWOOD AVE EAST 1-111 2-112		2
GLENWOOD AVE EAST		3
Glenwood avenue west, 115-130 114 — RESERVATION RD		18
Glenwood avenue west, 132-158 — RESERVATION RD		17
Glenwood place — GOFF ST — 14		3
Gordon avenue, 3-127		16
Gordon avenue, 2-106		17
Grant street — GRANTLEY ST — 15		2
Grew avenue — GRASSMERE RD — 16		13
Greenwood avenue — GREENWOOD CIR — 14		14
Greenwood square		7
HALE STREET		16
Hamilton street — HALLRON ST — 15	23, 24	
Harvard avenue, 10-92 15-87		6
Hawthorne NOW MILLSTONE RD — HEBRON ST — 10		24
Highland st 7-109		4
Highland avenue 38-128		5
High Rock street		12
Hillside street NOW HILLIS RD		18
Hilton street 8-20		14
Hilton street, 9-27		7
Hollingsworth street		9
Holmfield avenue — HOPEWELL RD — 9		9
Horne street		25
Horton street		17
Hubbard street — LOCKWOOD ST		7
Huntington avenue, 70-126		11
Huntington avenue, 87-201 102-196		13
Huntington avenue, 214-352 215-349		12
Huntington avenue, 357-487		7
Huntington avenue, 372-480		8
Hyde Park avenue, 734- 870 751- 899		13
Hyde Park avenue, 880- 982		12
Hyde Park avenue, 961-1099 1000-1100		14
Hyde Park avenue, 1111-1247 1112-1260		6
Hyde Park avenue, 1268-1344 1269-1345		1
Hyde Park avenue, 1391-1551 1392-1548		2
Hyde Park avenue, 1587-1689 1588-1614		19
Hyde Park avenue, 1865-1927 1884-1934		24
Hyde Park avenue — HYDE PARK ST — 21		22
IRVING STREET NOW PARKSON ST — IRWIN AVE — 12		24
IMBARO RD — 20		
JACKSON STREET		1
Jefferson street NOW CROMWELL RD		7
Jaleison street — JOYCE RD — 8		11
KENNEBEC ST — 10		
KNIGHT STREET		
LAKESIDE AVENUE		2
Laurel avenue NOW CORNELIA RD — LAMB ST — 4		10
Le Fevre street — LAUREL RD — 10		8
Lexington avenue — LAVAL ST — 7		7
Lincoln street — LEWISTON ST — 8		6
Linden avenue — LILAC RD — 7		10
Linden street NOW LAWTON ST		23
Linwood street — LOCKWOOD ST — 7		17
Locust street — LODGEHILL RD — 14		10
Loring place		2
Loring street, 4		1
Loring street, 8-96 — MACDONALD ST — 15		3
MADISON STREET		2, 11, 13
Manila avenue — MAGEE ST — 15		20, 22
Mansur street — MAIDA TER — 7		13
Maple street		1
Margin street		2
Marion street (2) ST		21
MARIPOSA RD — 10		

Street.	House No.	Plate.
Mason street		2
Massasoit street		9
Mattakeeset street		9
McDonough court — MELBA WAY — 12		20
Metropolitan avenue, 371-427 366-398		13
Metropolitan avenue, 464-592 475-575		12
Metropolitan avenue, 585-625		14
Metropolitan avenue, 626-748 657-747		7
Metropolitan avenue, 841-935 840-900		5
Mercer street — MILLSTONE RD — 24		10
Milton avenue, 82-130 75-131		4
Milton avenue		5
Milton square		4
Milton street, 29-113 34- 82		22
Milton street, 196-264 171-265		23
Milton street		21
Monponsett street		9
Mt. Pleasant street — MYOPIA RD — 6		4
NAVARRE ST — 11		
NELSON STREET NOW REYNOLD RD — NEEDHAM — 19		22
Neponset avenue NEPONSET VALLEY PKWY		20, 22, 23
Neponset avenue, 1-42		1
Neponset avenue — NEW ST — 12		3
New Alle street — NEW ACRE RESERVATION RD — 3		2
New Bedford street		5
Newburn place NOW NAVARRE PL		11
Newburn street, 90-140 91-149 NOW PT OF NAVARRE ST		11
Newburn street — NOAH ST — 11		13
Norton street, 3-41		20
Nott street — NORRIS RD — 5		6
Norton street, 6-46		22
Norway park		4
OAK PLACE		17
Oak street		1
Oakwood street		10
Orchard street		10
Osceola street		9
PAGE STREET NOW LAVAL ST — 7		
Park street, 8-18		14
Park street, 9-21		7
Parker street		10
Parrott street — PEABODY AVE — 16		16
Perkins avenue		17
Pierce street, 5- 91 26- 92		6
Pierce street, 100-114 103-117		7
Pine avenue		22
Pine street		1
Pine terrace		1
Pinewood street — PINGREE ST — 1		10
Pleasant street — PLEASANT VIEW ST — 11		5
Pond street		4
Poydras street		9
Prescott street — PROSPECT PK — 4		23, 24
Prospect street		4
Providence street — RAY ST. — 9		6, 13, 14
RADCLIFF ROAD		10
Radford street — PL — 17		17
Raleigh road NOW RALWOOD RD		10
Ralston road		10
Ransom road		10
Readville street, 7- 91 58-100		20
Readville street, 99-159 104-146		22
Reddy avenue		8
Regent street — RESERVATION RD 2, 17, 18		20, 22
Reservoir street NOW LOCHLAND RD		4
the RAMSDELL AVE — 11		
Ridgewood avenue		4
Ridge road — RIDLON RD — 10		10
River street, 629- 713 644- 818		9
River street, 791- 811		10
River street, 820- 958 825- 961		8
River street, 968-1060 973-1065		7
River street, 1073-1267 1072-1178		6
River street, 1230-1262		1
River street, 1311-1421 1326-1426		17
River street, 1429-1595 1432-1600		18
River street, 1724-1754 1725-1817		20
River street, 1802-1854		22
River street, 1817-1915 1846-1916		21
Riverside square		7
Roanoke road — ROBERTS PL — 22		10
Rock road		10
Rosa street		8
Roseberry road		10
Rosemont street — ROSEWOOD RD — 10		10
Roxana street		18

Street.	House No.	Plate.
Royal road NOW RAINIER RD		10
Ruskin road — RUSKINDALE RD —		10
Rutledge road NOW TAUNTON AVE — RUFFING ST —		10
SAFFORD STREET, 10-20		14,
Safford street, 11-21		12
St. Charles street — SEFTON ST —	20, 21	7
ST. Joseph street — SEMINOLE ST —		10
Sanford street — SCRIBNER RD —		21
Shepard court — SHERRIN ST —		13
Sprague place		18
Sprague street — SMITH POND PLAYGROUND —		25
Sprague street, 41-83 64-102 — SKYLINE RD —		22
Stanley street NOW PART OF STANBRO — SPRINGHILL RD —		25
Stark avenue NOW VALLARO RD — STANBRO ST —		23, 24
Station street — STATE HIGHWAY —		21, 22
Stoughton avenue, 3-79 2-70		5
Stoughton avenue		22
Summer street place		
Summer street		1
Summit street, 2-132- 3-119		15, 1
Summit street, 146-152 147-153 — SUNAPEE RD - NOW PART OF GREENBR.		
Sunnyside avenue NOW SOLARIS RD — SUNNYSIDE RD NOW SUNAPEE RD		21
Sunnyside street — TACOMA ST —		18
TAUNTON AVE —		12
TCHAPITONLAS STREET		10
Thatcher street, 3-31		9
Thatcher street, 6-78 55-79 TACOMA ST		1
Thompson street		12
Thorn street		18
Tileston street		9
Tina avenue		10
Town street		10
Townsend street		18
Traction avenue		16
Trelawney road		10
Turtle Pond road — TRUMAN HIGHWAY 1, 4, 19, 23		10
Tyler street		26
		2, 3
UPTON STREET		26
VALENCIA RD		17
VALI STREET		17
Van Brunt street		19
Vanderbilt avenue		10
Vaughn avenue, 2-22 13-21 NOW PT OF CHESTERFIELD		22
Vernon street		2
Vose avenue		5
V street — VOLLARO RD		5
		21, 22
WACHUSETT STREET		9
Walnut street		1
Walnut street place		1
Walter street		6
Warren avenue		4, 5
Washington street, 3-115 6-116 — WARREN PK.		4
Washington street, 118		19
Washington street place		3
Water street — STATE HIGHWAY		1, 2
Waterloo street		20
Way street		6
Webster square		6
Webster street		6
West street, 25-111		7
West street, 36-148		6
West street, 117-151		14
West street		1
West Boundary road		2
Westminster street, 6-60 11-41		14
Westminster street, 49-71 88-98		7
Weston street		26
Westville road NOW SIERRA RD — WEYBOSSET ST. —		25 10
Williams avenue, 9- 55 10-36		1
Williams avenue, 48-110		4
Williams avenue, 65-107		
Wilton street		
Windsor street — WINGATE RD —		3
Winslow street, 11-35		17
Winslow street, 10-24		18
Winter street		2
Winthrop street		6
Wolcott court		23
Wolcott road		19
Wolcott square		23, 25
Wolcott street		23
Wood avenue		16, 17
Wood street, 1-87		8
Woodland place		
Woodland road NOW PT OF CHESTERFIELD		
Woodland street		

EXPLANATIONS.

- Represents Brick Buildings
- " Stone Buildings
- " Frame Buildings
- " Iron Buildings
- " Stable or Shed
- 6 in. " Water Main
- " Sewer
- ⊕ " Fire Hydrant
- 235 " Block Number
- 5250 " Assessors Area
- Jas. Brown 5000 STREET — Properties enclosed in a blue line have been registered
- (2) " Adjoining Plate

Streets uncolored have not been accepted

Note: Red Numbers & Lines indicate Numbers & Boundaries of Plates in the Atlas.

INDEX

OUTLINE AND INDEX MAP OF WARD 26 CITY OF BOSTON (HYDE PARK)

Scale 500 Feet to the Inch.

PLATE

PART OF
WARD 26
CITY OF BOSTON.
Scale: 100 feet to the inch
0 50 100 150 200 300
Fairmount Sta.
Hyde Park Sta.
RIVER
FAIRMOUNT ST.
FAIRMOUNT AVE.
MAPLE ST.
OAK ST.
PINE ST.
DANA AVE.
PINGREE ST.
FOLSOM ST.
RIVER ST.
CLEARY SQ.
HYDE PARK AVE.
FACTORY ST.
JACKSON ST.
WALNUT ST.
WALNUT ST. PL.
WOODLAND PL.
PINE TER.
WILLIAMS AVE.
HIGHLAND ST.
NEPONSET AVE.
FAIRMOUNT TER.
WATER ST.
LORING ST.
FLORAL PL.
FAIRMOUNT CT.
MASONIC HALL
CHRIST'S P.E. CHURCH
HYDE PARK SAVINGS BANK
R.C. CHURCH OF THE MOST PRECIOUS BLOOD
PAROCHIAL SCHOOL
RECTORY
The Roman Catholic Archbishop of Boston
CONGL UNITARIAN CHURCH
M'T NEPONSET HOSPITAL
FAIRMOUNT HOUSE
ELECTRIC LIGHT CO.
FREIGHT HO.
OFFICE
COAL YARD
George F. Willett
NEW YORK, NEW HAVEN AND HARTFORD R.R.
(PROVIDENCE DIV.)
(MIDLAND DIV.)
NEPONSET
MOTHER BROOK
PROPOSED R.R. LOCATION
INTERURBAN ELECTRIC
FORMERLY FAIRMOUNT STATION
TRUMAN HIGHWAY
PARKWAY
4' WIDENING
1' WIDENING

PART OF WARD 26 CITY OF BOSTON.

Scale: 100 feet to the inch

0 50 100 150 200 300

MOTHER BROOK

DANA BRIDGE

RIVER

NEPONSET

Old Colony Rail Road Company

Boston & Providence Rail Road Company

Old Colony R.R. Co.

New York, New Haven & Hartford R.R. Co.

Commonwealth of Massachusetts

Commonwealth of Mass.

Comm. of Mass.

City of Boston

AMERICAN TOOL & MACHINE CO.

SHODDY MILL

SQUARE MILL

GLENWOOD RESERVATION

NEW ALLEN RESERVATION

HYDE PARK

GEORGE WILLCOMB & CO. CURLED HAIR FACTORY

TAVERBUCH TER

DACY ST.

WILTON ST.

CRANE ST.

GRANTLEY ST.

EASTERN AVE.

FULTON ST.

EASTON ST.

B ST. FOOTWAY

MASON ST.

MADISON ST.

WINTER ST.

ALLEN ST.

WATER ST.

COTTAGE ST.

FARADAY ST.

TRUMAN PKWY.

PARKWAY

HIGHWAY

FOSTER ST.

CHITTICK RD.

GARFIELD AVE.

LORING PL.

DANA AVE.

NEPONSET AVE.

MARGIN ST.

BRIDGE

Clenwood Sta.

N.Y.N.H.&H.R.R. Co.

(MIDLAND DIV.)

BOSTON

HARTFORD AND NEW HAVEN R.R.

PROPOSED T-WATER (HP 67)

(1) (2) (3) (18) (19)

PART OF
WARDS 26
CITY OF BOSTON.
Scale: 100 feet to the inch.
LORING ST.
WASHINGTON ST.
SUMMIT ST.
WOLCOTT ROAD
TYLER ST.
GLENWOOD AVE. E.
CHITTICK RD
FOSTER ST.
GARFIELD AVE.
GARFIELD RD
NEWACRE RD
NEPONSET AVE.
DANA AVE
WILLIAMS AVE.
FARADAY ST.
COTTAGE
WASHINGTON ST.
DILLAWAY ST.
PL.
GLENWOOD RD
WOODGLEN RD
BRUSH HILL TER.
BOW ST
TOWN OF MILTON
PLAYGROUND
FAIRMOUNT SCHOOL
City of Boston 44.330
PAROCHIAL SCHOOL
The Roman Cath. Archbishop of Boston
William E. L. Dillaway
James Tucker
Mary T. Tucker 97.900
Albert R. Whittier 98.980
Alfred Foster & Geo. E. Lee Tr.
James D. Scott 48.804
Eunice A. Wellington 28.917
Lester P. Winchenbaugh
Sarah A. Appell 29.134
Mrs. Sarah J. Boynton 36.401
Anna M. Melville 23.922
Helen A. Scaife 19.950
Fannie L. Wilder 20.000
Carrie M. Ferguson 29.400
Wm. D. Preston 20.299
Daniel F. Daley 11.775
Susan T. Pollock 11.925
Stephen Boylan 16.000
Randolph P. Moseley 19.750
Costello C. Converse Tr. 19.850
Artemus S. Raymond 15.539
James E. Cotter Tr. 16.500
Mrs. Edwd. C. Turner 18.604
Jas. H. Powers 14.851
Mary A. Welch 12.031
Patk. & Annie Cosgrove 12.072
Annie T. Tarbell 16.660
Mrs. Gideon H. Haskell 16.535
Eugene N. Foss 16.587
Frances W. Eldridge
Alba W. Dwight
HP-197
HP-198
HP-200
HP-224
HP-286
HP-411
HP-28
LC 13695
LC 7436A
7436T
7436R
L-8149 (TAKING)
L-8647
A-853
N-55-07-54E 5477.89
1293 / 142-156
1232 / 30-57
910 / 18-44
901 / 24-25 / 152-153
916 / 52-75
BK EDGE LINE
NO APP. PLAN
SHOWN ON L.C. PLAN AS NEPONSET AVE
233
232
231
230
229
228
185
184
173
174-183
234-236
(2)
(4)
(19)

PLATE 4

HIGHLAND ST. — FLORAL PL. — LORING ST. — POND AVE. — MT. PLEASANT ST. — NORWAY PARK AVE. — SUMMIT CIR. — FAIRWELL AVE. — HIGHLAND ST. — SPRING HILL RD. — BRUSHWOOD CIR. A-1217 — METROPOLITAN AVE. — NEW BEDFORD ST. — SUMMIT ST. — RICH-HOOD AVE. — LESEUR RD. — SKYLINE RD. — FAIRMOUNT AVE. — PROSPECT ST. — WARREN PARK — PROSPECT CIR. — RAYNES RD. — MILTON RD. — METROPOLITAN CIR. — RESERVOIR LOCHLAND — BOSTON (HYDE PARK) MILTON TOWN LINE

L.C. 4895B

Hrs. Joshua Vose 310.000

213-215

Adelaide F. Ochterloney 45.000

Evelyn M. Foster 30.000

Florence M. Wood 8355

Est. H.W. Sisco 21.282

Alfred Foster 33.320 — 21.282

Gideon H. Haskell 16.620

Gideon H. Haskell Hrs. 28.200

Alfred Foster 28.230

Mary A. Jones 29.435

Otis Norcross et al Trs. 26.613 — 26.513 — 26.962

Rosemond L. Peabody 28.295

City of Boston 206.020

STAND RIPE

RESERVOIR

PART OF WARD 26 CITY OF BOSTON.

Scale. 100 feet to the inch.

0 50 100 150 200 300

PART OF WARD 26 CITY OF BOSTON.

Scale 100 feet to the inch.

0 50 100 150 200 300

6 7 1 4

RIVER

NEW YORK, NEW HAVEN & HARTFORD R.R.

NEPONSET RIVER

NEPONSET

Fairmount Sta.

New York, New Haven & Hartford Rail Road Comp.

Comm. of Mass.

THIRD NEW WAY

AVE.

BOSTON, P. & L. R.R.

PROVIDENCE DIV.

EUSTIS TER.

CENTRE

INTERURBAN ELECTRIC LINE

PLEASANT

BEACON ST.

FRANKLIN TER.

HIGHLAND ST.

MILTON SQ.

NORRIS RD. ST.

HIGHWAY PARKWAY

METROPOLITAN AVE.

EDITH ST.

NEW BEDFORD

CARLSON RD

MILTON OF TOWN

FAIRMOUNT

WARREN

ALBION

MILTON

VOSE

Ida L. Truman 202-204

Harry N. Bates et al Trs. Hyde Park Assn. 201

Ellen Kearney 15,500

Mary J. Peabody 26,000

Eliz. & Mabel H. Emerson 17,187

Henry N. Bates 17,187

Chas. Haley 224 34,375

Henry N. & Adeline L. Bates 34,375

Arbanatta N. Higgins 8000

Virginia Trotter 7968

Eliz. Roberts 37,543

Henry N. & Claire D. Bates 35,316

Claire D. & Cath. Bates 3850

Geo. W. Nay 7000

Mary A. Ford 10,637

Henry S. Phipps 3000

John F. Thompson 3000

Perley H. Blodgett 8000

Anna S. Lee 23,068

Harriet S. Davis 6000

221-223

D. E. Higgins 3000

C. B. McLaughlin et als 6015

Edward Dawson 3740

Mary H. Perry 11,381

Mrs. Chas. Stevens 6322

Henry A. K. Vincent 6909

Florence G. Farnsworth 7165

Mrs. Robt. Robinson 8625

Chas. L. Higgins 8625

Chas. H. Archibald 4650

Henry A. Prescott 4400

Paul R. Radford et als 3900

Jas. F. Radford 8327

Helen A. Chamberlain 7900

Wm. W. Lewis 12,472

Sadie F. Beatey 13,596

220

Everett S. Wood 3025

Geo. H. Robinson 4650

Sarah E. Morse 12,320

Adeline B. Tower 12,659

Esther F. Aldrich 7500

Sarah Stapleton 9828

Florence Marston 4288

Fannie B. Emerson 19,650

Isabella H. Whiting 21,164

Walter C. Bryant 16,587

Harriet A. Bryant 16,587

Caroline Loan

216-219

Hattie M. Rose 15,689

Carrie L. V. White 15,698

Eliz. V. Pierce 16,652

Jessie Vose 9555

9495

Mrs. Carriel L. White 9495

Ellen Vose 9495

Hattie M. Vose 9495

Eliz. V. Pierce 9682

Est. Carrie L. V. White 9477

Est. Gideon H. Haskell 4497

Mrs. Gideon H. Haskell 3870

Joshua Vose 90,000

205-206

Ida L. Truman 64,400

Stephen L. Taylor

Mary E. Bent et al 29,480

Edward J. Coleman

Fred'k N. Pierce 20,936

Wm. H. Ellis 15,800

Wm. B. Rice

Willie B. Morris 6875

Jos. N. Ellis 15,800

Thos. M. Young

Nellie F. B. Housen 16,632

Est. Gideon H. Haskell 33,000

Aug. A. Healey 12,000 24,140

Elinor L. Pierce 6258

Mrs. Gideon H. Haskell 3932

Hattie M. Vose 9495

Ellen Vose 9495

Elliott Lodge 4500

C. W. & H. E. Goodyear 4500

Clara M. Dey 12,500

Dennie & Bulfy et ux 6250

Bertram S. Culp 6250

Admiral Jones 6250

John Ritchie 15,800

Est. Gideon H. Haskell 33,000

Aug. A. Healey 12,000 24,140

Elinor L. Pierce 6258

Mrs. Gideon H. Haskell 3932

Ralph H. Rafter (PROPOSED) Mrs. Sarah E. Foster 3581

Mrs. Sarah E. Foster 10.770

Henry V. Vincent 9000

John Higgins 6500

J. Wetherell 8850

John C. Rafter 15000

Francis E. Grant 9738

Alfred Foster 10.990

11.844

207

John J. Rafter 12.480

Jas. McKenna 2nd 4726

Alvan L. & S. L. Davis 12.480

Isabel H. Whiting 14.245

Mrs. Sarah E. Foster 10.055

Alfred Foster 46,720

208

Linda M. Rafter 16,410

Joseph D. Brown 42,850

210

209

Henry C. Mandell 3650

Eliza S. Rogers 9000

John & Sarah Gunn 15,780

John Gunn 15,850 LC 33305A 33132

Abbie Howes 13,850

Geo. B. Wharff 4200

211

213-215

Hugh J. Stockford 24,580

Madeline S. Lewis 5850

Minnie B. Timson 23,427

Sarah J. Turner 25,690

George Hall 4776

Sarah J. Turner 14,249

Mary G. Manley 6000

Mary B. Poole 4228

Mr. Foster 2736

Chas. W. Killam 11,392

212

Arthur H. Jenkins 11,317

Francis Peabody, Jr. 5579

Rosamond Peabody 5527

Frank B. Newton 3600

1975

1949

5423

5397

5371

5345

84,345

90,000

Adelaide F. Cochrane 27,837

53,254

Joshua Vose 90,000

Heirs

Alfred Foster 82,000

Foster

Dr.

Concord

1804

4781

4758

4733

4712

4712

1738

4588

3060

1728

2813

1090

1456

1420

1400

1380

1360

1340

1320

1300

1280

1260

1240

1220

1200

1180

1160

1140

1120

1100

1080

1060

1040

1020

1000

980

960

940

920

900

880

860

840

820

800

780

760

740

720

700

680

660

640

620

600

580

560

540

520

500

480

460

440

420

400

380

360

340

320

300

280

260

240

220

200

180

160

140

120

100

80

60

40

20

PLATE 6
PART OF
WARD 26
CITY OF BOSTON.
Scale 100 feet to the inch
0 50 100 150 200 300
WEST ST.
PROVIDENCE
NEW YORK, NEW HAVEN & HARTFORD RAILROAD
(PROVIDENCE DIV.)
HYDE PARK AVE.
DELL AVE.
LINCOLN ST.
HARVARD
WEBSTER
CLAY ST.
EVERETT
GRANT PL
PROVIDENCE ST.
CENTRAL AVE.
WALTER ST.
RIVER
DAVISON
PIERCE
FAIRMOUNT AVE.
SECOND NEW WAY
WALNUT ST
MAPLE ST.
NOTT ST.
EVERETT SQUARE
WEBSTER SQUARE
FIRST CONG. CHURCH
Y.M.C.A.
FIRST PRES. CHURCH
M.E. TH. EPIS CHURCH
FIRST BAPTIST CHURCH
HYDE PARK HIGH SCHOOL
PUBLIC LIBRARY
TELEGRAPH OFFICES
HYDE PARK NAT. BANK
HARVARD PL.
LIBERTY HALL
UNION BLOCK
HYDE PARK P.O.
WAY BLDG.
BAND STAND
POLICE STA.
GARAGE
OFFICE
William H. Harlow
COAL & LUMBER YARD
FREIGHT HO.
Fairmount Station
New York, New Haven & Hartford R.R. Co.
MIDLAND
METROPOLITAN
SEWER
Old Colony R.R. Co. (Lessee) Bos. & Prov. R.R. Co.
City of Boston
Wm. N. & Chas. N. Fairbairn 57.512
Frank H. Pierce 31.366
David Perkins 31.000
Mrs. Martin L. Whitcher 21.407
Lomelia A. Bickford 23.798
Charles Haley 16.355
14
16
7
5
1
37
38
39
40
41
42
43
44
45
46
47
48
49
54
55
56
57
58
59
65
66

HUNTINGTON AVE.
SAFFORD ST.
HUBBARD ST.
LOCKWOOD ST.
LEXINGTON AVE.
METROPOLITAN AVE.
GREENWOOD SQUARE
GREENWOOD AVE.
CROMWELL RD.
JEFFERSON ST.
CENTRAL AVE.
WESTMINSTER ST.
PARK ST.
LAVAL ST.
PAGE ST.
ARLINGTON ST.
HILTON ST.
WEST ST.
ELM ST.
RIVER ST.
MAIDA TER.
RIVERSIDE SQ.
DAVISON ST.
PIERCE ST.
NEPONSET RIVER
MILTON
NEW YORK NEW HAVEN AND HARTFORD R.R.
RAILROAD AVE
GREENWOOD SCHOOL
City of Boston
JEWISH SYNAGOGUE
Congregation Adath Israel
PART OF WARD 26 CITY OF BOSTON.
Scale: 100 feet to the inch.

PLATE 8

PART OF
WARD 26
CITY OF BOSTON.
Scale: 100 feet to the inch.
0 50 100 150 200 300
10
9
12
7
Joseph Morton
304.920
Emma I. Hoag
288-298
GEORGE ST
GEORGE ST.
JOYCE RD
ANDRIA RD
DANBURY RD
GERAGHTY TER
PARKER ST.
WOOD AVE.
LE FEVRE ST.
LEWISTON
AYLES RD
DERRY RD
MANION RD
SAFFORD ST
WESTMINSTER ST
ELLARD RD
ELIOT ST
EDWARDSON ST
FRAZER ST.
REDDY AVE.
ROSA ST.
HUNTINGTON AVE.
RIVER ST.
PLAYGROUND
336-372
4.421.340
Samuel Myers
44.043
William F. Barme
Minnie Alpert
43.960
Edmund Zubrynski
43.687
John Kiewicz
44.136
Samuel Welansky et als
43.555
Wm T. McIlvana
43.561
Konstant Brink
23.674
J. Henry Pinec
Mrs. Edw. Gately
3490
J.B.L. Bartlett
3443
Frances L. Richards
Susan R. Romney
John Robinson
3250
Walter E. Simmons
Isabella Ormond
Corinne Villere
Carl A. Sundell
Lucy M. Hodgdon
Harriet C. Weeks
Anna J. Barme
Bertha S. Sorenson
Fredericka Smith
5280
Marcus W. Knight
5346
Marg't M. Gray
10.140
Alex. H. Gray
8250
Jacob Stangar
8224
Lewis Sears
11.085
Mary M. Chaffee
12.788
Frank I. Cobb
12.350
Florence Maxim
11.924
Willard H. & F.W. Sawtelle
8532
John J. Burke
Arthur H. Hill
9840
Hattie L. Fernald
9030
Laura J. Fisher
7454
Grosvenor C. Williams
Mary O'Hearn
3911
H.B. Trefry
3500
O.E. Dodge
3500
Lois M. Clapp
3500
3763
281
Mrs. Edw. d Gately
Asher F. Black
Tileston Hollingsworth Co.
Marg't Bates
5883
Heirs Edw'd Gately
5474
T.P. CURB
52.283
282 284
Otto Svenson
Agda K. Svenson
John J. Nicholson
4000
Wm. H. Reddy
6355
Myrtle L. Swift
Mary Rosenberg
3016
Kate P. Bullard
3115
William H. Reddy
8470
Alfred C. Bryan
334
Laura J. Fisher Tr.
4787
Morris Blustein
4757
Nathan Cooper
4571
Hattie W. Podbury
4557
Bessie McLeod
4512
Geo. A. Kimball
4258
Louis Tucker
6015
Tileston Hollingsworth Co.
108.900
Sam'l Weisman
4268
Hannah F. Scott
4190
MATTAPAN PAPER MILLS
Tileston Hollingsworth Co.
CUTTING ROOM
STOCK HO.
OFFICE
CALENDERING ROOM
POWER HO.
NO. 1 MACHINE ROOM
NOS. 2 & 3 MACHINE ROOM
257.440
BRIDGE
FILTER HO.
RAG HO.
GRINDER ROOM
REPAIR SHOP
ENG. OF.
DAM
NEPONSET RIVER
MILTON
MIDLAND DIV.
NEW YORK, NEW HAVEN & HARTFORD R.R.
NEPONSET RIVER RESERVATION
Commonwealth of Massachusetts
METROPOLITAN SEWER TAKING
Wm. H. Reddy
9807
Eva J. Hill
18.300
Minnie Keller
7000
Mary Wigley
11.001
John A. Johnson
25.175
285 286
Alice C. Clapp
Lois M. Clapp
Addie B. Smith
Albert Ludlam
Sarah S. Webster
Jessie Wormlley
Laurence F. Broderick
Cath. E. Higgins
Jas. Zurbirtas et al
John D. Graham
Mrs. Edw'd Gately
9815
City of Boston
3900
BUTLER SCH. BUILT 1904
Sophia Foster
30.000
Robert E. Pommer
21600
Cath. Goldstein
Jessie D. Crook
Chas. E. Palmer et als
Robert Brown
Ambrose N. Nickerson
Elbridge B. Lincoln
Sarah H. Trangott
Alice G. Rausch
George H. Rausch
Henry S. Bunton Tr.
Otis P. Gerry
Alexander Ness
John D. Bullard
Marg't Corbett
Jas. S. Coveney
Frances R. Whiting
Wm. A. J. Fubel
James S. Coveney
BOSTON & PROVIDENCE INTERURBAN ELECTRIC R.R. LOCATION LINE
PROPOSED
HP-296
L7948
HP-112
HP-274
HP-313
HP-319
HP 505
HP-116
HP-330
L-5984
L-5985
L-5986
L7556
L7765
L7766
L8801
L-9386
LC 11387
LC 5508
LC 305404
LC# 33622A
PRIVATE ST
Public

8

10

281

261
William E. Murdock
125.000

William E. Murdock 262

William E. Murdock 280

William E. Murdock

Thos. F. Fallon 6640

Sarah J. Fitzgerald 8240

Peter J. Fitzgerald 9100

William E. Murdock 2100

William E. Murdock 15,140

Tileston Hollingsworth Co. 16,630

New York, New Haven & Hartford R.R. Co.

River St. Sta.

NEW YORK, NEW HAVEN & HARTFORD R. R.

POYDRAS ST.

POYDRAS

EUCLID

CHAPITOULAS ST.

BAY STATE & CABLE CO.

INSULATED WIRE & CABLE CO.

CORONADO RD

263 & 264

FRIENDSHIP RD

HOPEWELL RD

BELNEL RD

OSCEOLA

BLAKE ST.

TILESTON ST.

WOODLAND

RIVER

NEPONSET RIVER

Commonwealth

TOWN OF

MILTON

MIDLAND DIVISION

Rugby Station

New York, New Haven & Hartford R.R. Co.

THORN ST.

ALPINE CT

ST. BALDWIN ST.

HOLLINGSWORTH ST.

JOHNNY CAKE RD

SUNCREST RD

ALPINE ST.

CATON ST.

RANDOLPH RD.

BURMAH ST.

HYDE PARK AVE. FORMER BOSTON AND ALBANY R.R.

WACHUSETT ST.

MASSASOIT ST.

HOLMFIELD AVE.

MONPONSET ST.

MATTAKEESET ST.

EDGEWATER DRIVE

RESERVATION Massachusetts RIVER

PART OF WARD 26 CITY OF BOSTON.

Scale 100 feet to the inch.

0 50 100 150 200 300

PLATE 10

PART OF
WARD 26
CITY OF BOSTON.
Scale: 100 feet to the inch.
CUMMINS HWY
GREENFIELD
RANDOLPH
ROAD
Rugby Station
HEBRON ST
KENNEBEC ST
WEYBOSSETT ST
SEFTON ST
RIDGE
RIDLON
ROCK RD.
ST.
ROAD
RANSOM
RANLEY ROAD
ROYAL
RAINIER RD.
RALEIGH
RALWOOD RD.
ROAD
RALSTON ROAD
RAIL ROAD
HARTFORD AND DIVISION
NEW HAVEN AND NEW YORK
MIDLAND
ROANOKE ROAD
MARIPOSA
ROSEBERRY
AVE
RUSKINDALE
RUSKIN
TAUNTON
RUTLEDGE
OAKWOOD
AVE.
TINA AVE.
WOOD
PARKER
ST.
PINEWOOD ST.
PINEWOOD ST
ROSEGLEN ST
CROWN ST
LAUREL RD
CAMELIA RD
BIRCHCROFT RD
Joseph Morton
ORCHARD ST.
VANDERBILT AVE.
LAUREL AVE.
TRELAWNEY ROAD
BLAKE
RADCLIFFE
LOCUST ST.
TILESTON ST.
MERCER ST.
WINDSOR
WINBOROUGH ST.
ROSEMONT
OAKCREST ROAD
WOODLAND
TRESCOTT SCHOOL
City of Boston
70.400
CITY OF BOSTON
BLAKE ST.
TRACTON AV.
LINDEN AV.
RIVER ST.
River St. Station
GEORGE ST
Alex. Kendall Tr. & Elise B. Richards
604.840
Charles J.
322-331
316-317
313-314
312
309
308
310
311
315
318-319
320
321
332
333
299
300
303-306
301-302
307
83-298
F. R. Pendleton
50.940
Max & Morris Tarutz
38.283
John E. V. Hayden
Emma I. Hoag
15.950
Alfred Zeigler
18.244
New York, New Hartford Rail Road Co.
44.605
Union Raincoat Co.
Roger F. Scannell et al
30.000
Edwin B. Barnes
Adelia E. Baker
Henry A. Reid
David S. Douglas
John Shepard
METROPOLITAN SEWER
MET. SEWER
11
9
9

PART OF
WARD 26
CITY OF BOSTON.
Scale 100 feet to the inch
ASHLAND ST.
CUMMINS HIGHWAY
AMERICAN LEGION HIGHWAY
HARVARD ST
WILMOT ST
RAMSDELL AVE
NAVARRE PL
NAVARRE
COLUMBIA ST.
CHASE
JALLEISON
CLARE AVE.
MADISON ST.
PLEASANTVIEW
ANNAFRAN
ROANOKE
NOAH ST
TAMPA
SEMINOLE ST
HEBRON ST
MARIPOSA ST
COMMONWEALTH
TERRY WAY
RESERVATION
CIRCUIT AVE
IRWIN AVE
RUSKIN AVE
SPRING LA
FARRAR
CHAPEL RD
RD
SEWER
FORMER LINE BETWEEN WEST ROXBURY BOSTON
HYDE PARK
John W. Flavin
788.436
Alex. Kendall Tr. & E. B. Richards
1.193.544
336 - 372
Eugene N. Foss
4.421.340
Alonzo R. Weed
Elsie B. Richards et al
35.000
Marie Wittekindt
10.991
Gottfried Baasner
10.000
Josephine Garrett
5980
Jacob Swirkol et ux
5000
Frank H. Kelle
Eintracht Lodge No. 112 Order of Harugari
Frederick Juergens
Johanna Juergens
Cordelia L. Mielde
Nellie M. Black
Geo. K. Newcomb
Hannah Fleming
Charles J. Page
Frank McKelvey
Patrick O'Connor
Alice S. Connors
Isabella Dwan
Mrs. Stephen Webster
Charlotte Leadbetter
Annie C. Cotter
C. J. Channell
True A. Towne
Mary E. Smith
Wm. P. Towan
Jane T. Matthias
Jas. S. Coveney
Carl Stohn
Wm. R. Richards et al
Wm. R. & E. B. Richards
Jane Andrews
Wm. R. Richards
E. B. Richards
John C. Cobb
Commonwealth of Mass.
INTERURBAN CENTRE LINE
ELECTRIC R.R. LOCATION (PROPOSED)
PROVIDENCE
BOSTON
374
373
375
10
12
13
See W. Rox Atlas PLATE 16, Sub plan
K-658
LC 13486
HP-327
HP-112
HP-82
Town Line

PART OF
WARD 26
CITY OF BOSTON.
Scale 100 feet to the inch
0 50 100 150 200 300
COLLINS
HYDE PARK AVE.
AVE.
THATCHER
GREENWOOD AVE.
METROPOLITAN
HUNTINGTON
SAFFORD
NEW ST
STREET
ST
CRANE ST.
BRADLEE CT
BRADLEE LA
BRADLEE PK
BRADLEE
TACOMA
BOSTON & PROVIDENCE
INTERURBAN
RAILROAD
RUSKIN RD
FARRAR AVE
FARRAR AV
IRWIN AVE
RESERVATION AVE
CIRCUIT AVE
TERRY WAY
COMMONWEALTH RD
MELBA WAY
CHAPEL
WOOD AVE.
SEE PLATE 11
336-372
HP-162
HP-212
HP-276
HP-284
HP-112
HP 504
HP-57
USE LAND COURT
Franz Mathus
Joseph Carrano
Wm W. Ripley
Jas. Powers
Isabella Firth
Wilhelmina C. Wirth
Clara H. Kuhn
Hannah A. May
Joseph R. Price
J. Rish
Fredk J. Stark
William H. Warren
Henry S. Bunton Tr.
Frank H. Baker
John C. Cobb
Alfred Foster
George B. Anderson
Cathe Wunderlich
Thos. M. Geary
Hattie W. Podbury
Jas. F. Dooley
Eliz. F. Martin
Annie C. Patten
George W. Fowle
Joseph J. Curran
Envoy Associates
Chas. F. Lauppe
Andreas Brostrom Hrs.
Frances E. Fowle
Mary F. Roome
Susan P. VanSlych
John McNamara
Geo. Jeffers
Helena Branzell
Lydia C. Halden
Clara F. Forbush
Anna B. Ward
Wm Kirwan
Lee M. Friedman Tr.
Bessie McLeod
Elmer O. Lake
Sarah L. Cochrane
Archibald McDougald
John & Genevieve Ford
Laura E. Corbett
John & Marian Gulesian
Jas. S. Coveney
Philip P. Coveney
Dennis Gunn
Betsy Strachan
James S. Coveney
John M. Cass
Mary A. Cass
Frieda M. Modlich
Eugene N. Foss
Carl Stohn
Hrs. Wm T. Sumner
13
14
7
8
10
11

PART OF WARD 26 CITY OF BOSTON.
Scale 100 feet to the inch.

PART OF WARD 26 CITY OF BOSTON.

Scale 100 feet to the inch.

13

12

15

7

Edward W. Crew Real Est.

386-410

Crew Real Est. Trust

Stony Brook

Henry S. Burton Trs.

Alfred Hall

Geo. Thos. Adams

Clara M. Carlton

Henry Lee

Mrs. Thos. Voss

Mrs. Hannah L. Ward

Henry S. Burton Trs.

WOODLAND ST.

WILLOW AVE

(PROVIDENCE DIV.) N.Y., N.H. & H.R.R. Co.

Old Colony R.R. Co.

Hazelwood Station

WEST 15th.

ARLINGTON ST.

WESTMINSTER ST.

GREENWOOD AVE.

GREENWOOD SQUARE

GREENWOOD CIR.

THATCHER ST.

METROPOLITAN AVE.

SAFFORD ST.

LOCKWOOD ST.

HILTON ST.

PARK ST.

HYDE PARK AVE.

Edward E. Moulton

Edward E. Moulton 2d

Edward E. Moulton 3d

Edward E. Moulton 4th

Edward E. Moulton 5th

Edward E. Moulton 6th

Edward E. Moulton 7th

Edward E. Moulton 8th

Edward E. Moulton 9th

Edward E. Moulton 10th

Edward E. Moulton 11th

Edward E. Moulton 12th

Edward E. Moulton 13th

Edward E. Moulton 14th

Edward E. Moulton 15th

Edward E. Moulton 16th

Edward E. Moulton 17th

Edward E. Moulton 18th

Edward E. Moulton 19th

Edward E. Moulton 20th

Edward E. Moulton 21st

Edward E. Moulton 22nd

Edward E. Moulton 23rd

Edward E. Moulton 24th

Edward E. Moulton 25th

Edward E. Moulton 26th

Edward E. Moulton 27th

Edward E. Moulton 28th

Edward E. Moulton 29th

Edward E. Moulton 30th

Edward E. Moulton 31st

Edward E. Moulton 32nd

Edward E. Moulton 33rd

Edward E. Moulton 34th

Edward E. Moulton 35th

Edward E. Moulton 36th

Edward E. Moulton 37th

Edward E. Moulton 38th

Edward E. Moulton 39th

Edward E. Moulton 40th

Edward E. Moulton 41st

Edward E. Moulton 42nd

Edward E. Moulton 43rd

Edward E. Moulton 44th

Edward E. Moulton 45th

Edward E. Moulton 46th

Edward E. Moulton 47th

Edward E. Moulton 48th

Edward E. Moulton 49th

Edward E. Moulton 50th

Edward E. Moulton 51st

Edward E. Moulton 52nd

Edward E. Moulton 53rd

Edward E. Moulton 54th

Edward E. Moulton 55th

Edward E. Moulton 56th

Edward E. Moulton 57th

Edward E. Moulton 58th

Edward E. Moulton 59th

Edward E. Moulton 60th

Edward E. Moulton 61st

Edward E. Moulton 62nd

Edward E. Moulton 63rd

Edward E. Moulton 64th

Edward E. Moulton 65th

Edward E. Moulton 66th

Edward E. Moulton 67th

Edward E. Moulton 68th

Edward E. Moulton 69th

Edward E. Moulton 70th

Edward E. Moulton 71st

Edward E. Moulton 72nd

Edward E. Moulton 73rd

Edward E. Moulton 74th

Edward E. Moulton 75th

Edward E. Moulton 76th

Edward E. Moulton 77th

Edward E. Moulton 78th

Edward E. Moulton 79th

Edward E. Moulton 80th

Edward E. Moulton 81st

Edward E. Moulton 82nd

Edward E. Moulton 83rd

Edward E. Moulton 84th

Edward E. Moulton 85th

Edward E. Moulton 86th

Edward E. Moulton 87th

Edward E. Moulton 88th

Edward E. Moulton 89th

Edward E. Moulton 90th

Edward E. Moulton 91st

Edward E. Moulton 92nd

Edward E. Moulton 93rd

Edward E. Moulton 94th

Edward E. Moulton 95th

Edward E. Moulton 96th

Edward E. Moulton 97th

Edward E. Moulton 98th

Edward E. Moulton 99th

Edward E. Moulton 100th

Edward E. Moulton 101st

Edward E. Moulton 102nd

Edward E. Moulton 103rd

Edward E. Moulton 104th

Edward E. Moulton 105th

Edward E. Moulton 106th

Edward E. Moulton 107th

Edward E. Moulton 108th

Edward E. Moulton 109th

Edward E. Moulton 110th

Edward E. Moulton 111th

Edward E. Moulton 112th

Edward E. Moulton 113th

Edward E. Moulton 114th

Edward E. Moulton 115th

Edward E. Moulton 116th

Edward E. Moulton 117th

Edward E. Moulton 118th

Edward E. Moulton 119th

Edward E. Moulton 120th

Edward E. Moulton 121st

Edward E. Moulton 122nd

Edward E. Moulton 123rd

Edward E. Moulton 124th

Edward E. Moulton 125th

Edward E. Moulton 126th

Edward E. Moulton 127th

Edward E. Moulton 128th

Edward E. Moulton 129th

Edward E. Moulton 130th

Edward E. Moulton 131st

Edward E. Moulton 132nd

Edward E. Moulton 133rd

Edward E. Moulton 134th

Edward E. Moulton 135th

Edward E. Moulton 136th

Edward E. Moulton 137th

Edward E. Moulton 138th

Edward E. Moulton 139th

Edward E. Moulton 140th

Edward E. Moulton 141st

Edward E. Moulton 142nd

Edward E. Moulton 143rd

Edward E. Moulton 144th

Edward E. Moulton 145th

Edward E. Moulton 146th

Edward E. Moulton 147th

Edward E. Moulton 148th

Edward E. Moulton 149th

Edward E. Moulton 150th

Edward E. Moulton 151st

Edward E. Moulton 152nd

Edward E. Moulton 153rd

Edward E. Moulton 154th

Edward E. Moulton 155th

Edward E. Moulton 156th

Edward E. Moulton 157th

Edward E. Moulton 158th

Edward E. Moulton 159th

Edward E. Moulton 160th

Edward E. Moulton 161st

Edward E. Moulton 162nd

Edward E. Moulton 163rd

Edward E. Moulton 164th

Edward E. Moulton 165th

Edward E. Moulton 166th

Edward E. Moulton 167th

Edward E. Moulton 168th

Edward E. Moulton 169th

Edward E. Moulton 170th

Edward E. Moulton 171st

Edward E. Moulton 172nd

Edward E. Moulton 173rd

Edward E. Moulton 174th

Edward E. Moulton 175th

Edward E. Moulton 176th

Edward E. Moulton 177th

Edward E. Moulton 178th

Edward E. Moulton 179th

Edward E. Moulton 180th

Edward E. Moulton 181st

Edward E. Moulton 182nd

Edward E. Moulton 183rd

Edward E. Moulton 184th

Edward E. Moulton 185th

Edward E. Moulton 186th

Edward E. Moulton 187th

Edward E. Moulton 188th

Edward E. Moulton 189th

Edward E. Moulton 190th

Edward E. Moulton 191st

Edward E. Moulton 192nd

Edward E. Moulton 193rd

Edward E. Moulton 194th

Edward E. Moulton 195th

Edward E. Moulton 196th

Edward E. Moulton 197th

Edward E. Moulton 198th

Edward E. Moulton 199th

Edward E. Moulton 200th

Edward E. Moulton 201st

Edward E. Moulton 202nd

Edward E. Moulton 203rd

Edward E. Moulton 204th

Edward E. Moulton 205th

Edward E. Moulton 206th

Edward E. Moulton 207th

Edward E. Moulton 208th

Edward E. Moulton 209th

Edward E. Moulton 210th

Edward E. Moulton 211th

Edward E. Moulton 212th

Edward E. Moulton 213th

Edward E. Moulton 214th

Edward E. Moulton 215th

Edward E. Moulton 216th

Edward E. Moulton 217th

Edward E. Moulton 218th

Edward E. Moulton 219th

Edward E. Moulton 220th

Edward E. Moulton 221st

Edward E. Moulton 222nd

Edward E. Moulton 223rd

Edward E. Moulton 224th

Edward E. Moulton 225th

Edward E. Moulton 226th

Edward E. Moulton 227th

Edward E. Moulton 228th

Edward E. Moulton 229th

Edward E. Moulton 230th

Edward E. Moulton 231st

Edward E. Moulton 232nd

Edward E. Moulton 233rd

Edward E. Moulton 234th

Edward E. Moulton 235th

Edward E. Moulton 236th

Edward E. Moulton 237th

Edward E. Moulton 238th

Edward E. Moulton 239th

Edward E. Moulton 240th

Edward E. Moulton 241st

Edward E. Moulton 242nd

Edward E. Moulton 243rd

Edward E. Moulton 244th

Edward E. Moulton 245th

Edward E. Moulton 246th

Edward E. Moulton 247th

Edward E. Moulton 248th

Edward E. Moulton 249th

Edward E. Moulton 250th

Edward E. Moulton 251st

Edward E. Moulton 252nd

Edward E. Moulton 253rd

Edward E. Moulton 254th

Edward E. Moulton 255th

Edward E. Moulton 256th

Edward E. Moulton 257th

Edward E. Moulton 258th

Edward E. Moulton 259th

Edward E. Moulton 260th

Edward E. Moulton 261st

Edward E. Moulton 262nd

Edward E. Moulton 263rd

Edward E. Moulton 264th

Edward E. Moulton 265th

Edward E. Moulton 266th

Edward E. Moulton 267th

Edward E. Moulton 268th

Edward E. Moulton 269th

Edward E. Moulton 270th

Edward E. Moulton 271st

Edward E. Moulton 272nd

Edward E. Moulton 273rd

Edward E. Moulton 274th

Edward E. Moulton 275th

Edward E. Moulton 276th

Edward E. Moulton 277th

Edward E. Moulton 278th

Edward E. Moulton 279th

Edward E. Moulton 280th

Edward E. Moulton 281st

Edward E. Moulton 282nd

Edward E. Moulton 283rd

Edward E. Moulton 284th

Edward E. Moulton 285th

Edward E. Moulton 286th

Edward E. Moulton 287th

Edward E. Moulton 288th

Edward E. Moulton 289th

Edward E. Moulton 290th

Edward E. Moulton 291st

Edward E. Moulton 292nd

Edward E. Moulton 293rd

Edward E. Moulton 294th

Edward E. Moulton 295th

Edward E. Moulton 296th

Edward E. Moulton 297th

Edward E. Moulton 298th

Edward E. Moulton 299th

Edward E. Moulton 300th

Edward E. Moulton 301st

Edward E. Moulton 302nd

Edward E. Moulton 303rd

Edward E. Moulton 304th

Edward E. Moulton 305th

Edward E. Moulton 306th

Edward E. Moulton 307th

Edward E. Moulton 308th

Edward E. Moulton 309th

Edward E. Moulton 310th

Edward E. Moulton 311th

Edward E. Moulton 312th

Edward E. Moulton 313th

Edward E. Moulton 314th

Edward E. Moulton 315th

Edward E. Moulton 316th

Edward E. Moulton 317th

Edward E. Moulton 318th

Edward E. Moulton 319th

Edward E. Moulton 320th

Edward E. Moulton 321st

Edward E. Moulton 322nd

Edward E. Moulton 323rd

Edward E. Moulton 324th

Edward E. Moulton 325th

Edward E. Moulton 326th

Edward E. Moulton 327th

Edward E. Moulton 328th

Edward E. Moulton 329th

Edward E. Moulton 330th

Edward E. Moulton 331st

Edward E. Moulton 332nd

Edward E. Moulton 333rd

Edward E. Moulton 334th

Edward E. Moulton 335th

Edward E. Moulton 336th

Edward E. Moulton 337th

Edward E. Moulton 338th

Edward E. Moulton 339th

Edward E. Moulton 340th

Edward E. Moulton 341st

Edward E. Moulton 342nd

Edward E. Moulton 343rd

Edward E. Moulton 344th

Edward E. Moulton 345th

Edward E. Moulton 346th

Edward E. Moulton 347th

Edward E. Moulton 348th

Edward E. Moulton 349th

Edward E. Moulton 350th

Edward E. Moulton 351st

Edward E. Moulton 352nd

Edward E. Moulton 353rd

Edward E. Moulton 354th

Edward E. Moulton 355th

Edward E. Moulton 356th

Edward E. Moulton 357th

Edward E. Moulton 358th

Edward E. Moulton 359th

Edward E. Moulton 360th

Edward E. Moulton 361st

Edward E. Moulton 362nd

Edward E. Moulton 363rd

Edward E. Moulton 364th

Edward E. Moulton 365th

Edward E. Moulton 366th

Edward E. Moulton 367th

Edward E. Moulton 368th

Edward E. Moulton 369th

Edward E. Moulton 370th

Edward E. Moulton 371st

Edward E. Moulton 372nd

Edward E. Moulton 373rd

Edward E. Moulton 374th

Edward E. Moulton 375th

Edward E. Moulton 376th

Edward E. Moulton 377th

Edward E. Moulton 378th

Edward E. Moulton 379th

Edward E. Moulton 380th

Edward E. Moulton 381st

Edward E. Moulton 382nd

Edward E. Moulton 383rd

Edward E. Moulton 384th

Edward E. Moulton 385th

Edward E. Moulton 386th

Edward E. Moulton 387th

Edward E. Moulton 388th

Edward E. Moulton 389th

Edward E. Moulton 390th

Edward E. Moulton 391st

Edward E. Moulton 392nd

Edward E. Moulton 393rd

Edward E. Moulton 394th

Edward E. Moulton 395th

Edward E. Moulton 396th

Edward E. Moulton 397th

Edward E. Moulton 398th

Edward E. Moulton 399th

Edward E. Moulton 400th

Edward E. Moulton 401st

Edward E. Moulton 402nd

Edward E. Moulton 403rd

Edward E. Moulton 404th

Edward E. Moulton 405th

Edward E. Moulton 406th

Edward E. Moulton 407th

Edward E. Moulton 408th

Edward E. Moulton 409th

Edward E. Moulton 410th

Edward E. Moulton 411th

Edward E. Moulton 412th

Edward E. Moulton 413th

Edward E. Moulton 414th

Edward E. Moulton 415th

Edward E. Moulton 416th

Edward E. Moulton 417th

Edward E. Moulton 418th

Edward E. Moulton 419th

Edward E. Moulton 420th

Edward E. Moulton 421st

Edward E. Moulton 422nd

Edward E. Moulton 423rd

Edward E. Moulton 424th

Edward E. Moulton 425th

Edward E. Moulton 426th

Edward E. Moulton 427th

Edward E. Moulton 428th

Edward E. Moulton 429th

Edward E. Moulton 430th

Edward E. Moulton 431st

Edward E. Moulton 432nd

Edward E. Moulton 433rd

Edward E. Moulton 434th

Edward E. Moulton 435th

Edward E. Moulton 436th

Edward E. Moulton 437th

Edward E. Moulton 438th

Edward E. Moulton 439th

Edward E. Moulton 440th

Edward E. Moulton 441st

Edward E. Moulton 442nd

Edward E. Moulton 443rd

Edward E. Moulton 444th

Edward E. Moulton 445th

Edward E. Moulton 446th

Edward E. Moulton 447th

Edward E. Moulton 448th

Edward E. Moulton 449th

Edward E. Moulton 450th

Edward E. Moulton 451st

Edward E. Moulton 452nd

Edward E. Moulton 453rd

Edward E. Moulton 454th

Edward E. Moulton 455th

Edward E. Moulton 456th

Edward E. Moulton 457th

Edward E. Moulton 458th

Edward E. Moulton 459th

Edward E. Moulton 460th

Edward E. Moulton 461st

Edward E. Moulton 462nd

Edward E. Moulton 463rd

Edward E. Moulton 464th

Edward E. Moulton 465th

Edward E. Moulton 466th

Edward E. Moulton 467th

Edward E. Moulton 468th

Edward E. Moulton 469th

Edward E. Moulton 470th

Edward E. Moulton 471st

Edward E. Moulton 472nd

Edward E. Moulton 473rd

Edward E. Moulton 474th

Edward E. Moulton 475th

Edward E. Moulton 476th

Edward E. Moulton 477th

Edward E. Moulton 478th

Edward E. Moulton 479th

Edward E. Moulton 480th

Edward E. Moulton 481st

Edward E. Moulton 482nd

Edward E. Moulton 483rd

Edward E. Moulton 484th

Edward E. Moulton 485th

Edward E. Moulton 486th

Edward E. Moulton 487th

Edward E. Moulton 488th

Edward E. Moulton 489th

Edward E. Moulton 490th

Edward E. Moulton 491st

Edward E. Moulton 492nd

Edward E. Moulton 493rd

Edward E. Moulton 494th

Edward E. Moulton 495th

Edward E. Moulton 496th

Edward E. Moulton 497th

Edward E. Moulton 498th

Edward E. Moulton 499th

Edward E. Moulton 500th

Edward E. Moulton 501st

Edward E. Moulton 502nd

Edward E. Moulton 503rd

Edward E. Moulton 504th

Edward E. Moulton 505th

Edward E. Moulton 506th

Edward E. Moulton 507th

Edward E. Moulton 508th

Edward E. Moulton 509th

Edward E. Moulton 510th

Edward E. Moulton 511th

Edward E. Moulton 512th

Edward E. Moulton 513th

Edward E. Moulton 514th

Edward E. Moulton 515th

Edward E. Moulton 516th

Edward E. Moulton 517th

Edward E. Moulton 518th

Edward E. Moulton 519th

Edward E. Moulton 520th

Edward E. Moulton 521st

Edward E. Moulton 522nd

Edward E. Moulton 523rd

Edward E. Moulton 524th

Edward E. Moulton 525th

Edward E. Moulton 526th

Edward E. Moulton 527th

Edward E. Moulton 528th

Edward E. Moulton 529th

Edward E. Moulton 530th

Edward E. Moulton 531st

Edward E. Moulton 532nd

Edward E. Moulton 533rd

Edward E. Moulton 534th

Edward E. Moulton 535th

Edward E. Moulton 536th

Edward E. Moulton 537th

Edward E. Moulton 538th

Edward E. Moulton 539th

Edward E. Moulton 540th

Edward E. Moulton 541st

Edward E. Moulton 542nd

Edward E. Moulton 543rd

Edward E. Moulton 544th

Edward E. Moulton 545th

Edward E. Moulton 546th

Edward E. Moulton 547th

Edward E. Moulton 548th

Edward E. Moulton 549th

Edward E. Moulton 550th

Edward E. Moulton 551st

Edward E. Moulton 552nd

Edward E. Moulton 553rd

Edward E. Moulton 554th

Edward E. Moulton 555th

Edward E. Moulton 556th

Edward E. Moulton 557th

Edward E. Moulton 558th

Edward E. Moulton 559th

Edward E. Moulton 560th

Edward E. Moulton 561st

Edward E. Moulton 562nd

Edward E. Moulton 563rd

Edward E. Moulton 564th

Edward E. Moulton 565th

Edward E. Moulton 566th

Edward E. Moulton 567th

Edward E. Moulton 568th

Edward E. Moulton 569th

Edward E. Moulton 570th

Edward E. Moulton 571st

Edward E. Moulton 572nd

Edward E. Moulton 573rd

Edward E. Moulton 574th

Edward E. Moulton 575th

Edward E. Moulton 576th

Edward E. Moulton 577th

Edward E. Moulton 578th

Edward E. Moulton 579th

Edward E. Moulton 580th

Edward E. Moulton 581st

Edward E. Moulton 582nd

Edward E. Moulton 583rd

Edward E. Moulton 584th

Edward E. Moulton 585th

Edward E. Moulton 586th

Edward E. Moulton 587th

Edward E. Moulton 588th

Edward E. Moulton 589th

Edward E. Moulton 590th

Edward E. Moulton 591st

Edward E. Moulton 592nd

Edward E. Moulton 593rd

Edward E. Moulton 594th

Edward E. Moulton 595th

Edward E. Moulton 596th

Edward E. Moulton 597th

Edward E. Moulton 598th

Edward E. Moulton 599th

Edward E. Moulton 600th

Edward E. Moulton 601st

Edward E. Moulton 602nd

Edward E. Moulton 603rd

Edward E. Moulton 604th

Edward E. Moulton 605th

Edward E. Moulton 606th

Edward E. Moulton 607th

Edward E. Moulton 608th

Edward E. Moulton 609th

Edward E. Moulton 610th

Edward E. Moulton 611th

Edward E. Moulton 612th

Edward E. Moulton 613th

Edward E. Moulton 614th

Edward E. Moulton 615th

Edward E. Moulton 616th

Edward E. Moulton 617th

Edward E. Moulton 618th

Edward E. Moulton 619th

Edward E. Moulton 620th

Edward E. Moulton 621st

Edward E. Moulton 622nd

Edward E. Moulton 623rd

Edward E. Moulton 624th

Edward E. Moulton 625th

Edward E. Moulton 626th

Edward E. Moulton 627th

Edward E. Moulton 628th

Edward E. Moulton 629th

Edward E. Moulton 630th

Edward E. Moulton 631st

Edward E. Moulton 632nd

Edward E. Moulton 633rd

Edward E. Moulton 634th

Edward E. Moulton 635th

Edward E. Moulton 636th

Edward E. Moulton 637th

Edward E. Moulton 638th

Edward E. Moulton 639th

Edward E. Moulton 640th

Edward E. Moulton 641st

Edward E. Moulton 642nd

Edward E. Moulton 643rd

Edward E. Moulton 644th

Edward E. Moulton 645th

Edward E. Moulton 646th

Edward E. Moulton 647th

Edward E. Moulton 648th

Edward E. Moulton 649th

Edward E. Moulton 650th

Edward E. Moulton 651st

Edward E. Moulton 652nd

Edward E. Moulton 653rd

Edward E. Moulton 654th

Edward E. Moulton 655th

Edward E. Moulton 656th

Edward E. Moulton 657th

Edward E. Moulton 658th

Edward E. Moulton 659th

Edward E. Moulton 660th

Edward E. Moulton 661st

Edward E. Moulton 662nd

Edward E. Moulton 663rd

Edward E. Moulton 664th

Edward E. Moulton 665th

Edward E. Moulton 666th

Edward E. Moulton 667th

Edward E. Moulton 668th

Edward E. Moulton 669th

Edward E. Moulton 670th

Edward E. Moulton 671st

Edward E. Moulton 672nd

Edward E. Moulton 673rd

Edward E. Moulton 674th

Edward E. Moulton 675th

Edward E. Moulton 676th

Edward E. Moulton 677th

Edward E. Moulton 678th

Edward E. Moulton 679th

Edward E. Moulton 680th

Edward E. Moulton 681st

Edward E. Moulton 682nd

Edward E. Moulton 683rd

Edward E. Moulton 684th

Edward E. Moulton 685th

Edward E. Moulton 686th

Edward E. Moulton 687th

Edward E. Moulton 688th

Edward E. Moulton 689th

Edward E. Moulton 690th

Edward E. Moulton 691st

Edward E. Moulton 692nd

Edward E. Moulton 693rd

Edward E. Moulton 694th

Edward E. Moulton 695th

Edward E. Moulton 696th

Edward E. Moulton 697th

Edward E. Moulton 698th

Edward E. Moulton 699th

Edward E. Moulton 700th

Edward E. Moulton 701st

Edward E. Moulton 702nd

Edward E. Moulton 703rd

Edward E. Moulton 704th

Edward E. Moulton 705th

Edward E. Moulton 706th

Edward E. Moulton 707th

Edward E. Moulton 708th

Edward E. Moulton 709th

Edward E. Moulton 710th

Edward E. Moulton 711st

Edward E. Moulton 712nd

Edward E. Moulton 713rd

Edward E. Moulton 714th

Edward E. Moulton 715th

Edward E. Moulton 716th

Edward E. Moulton 717th

Edward E. Moulton 718th

Edward E. Moulton 719th

Edward E. Moulton 720th

Edward E. Moulton 721st

Edward E. Moulton 722nd

Edward E. Moulton 723rd

Edward E. Moulton 724th

Edward E. Moulton 725th

Edward E. Moulton 726th

Edward E. Moulton 727th

Edward E. Moulton 728th

Edward E. Moulton 729th

Edward E. Moulton 730th

Edward E. Moulton 731st

Edward E. Moulton 732nd

Edward E. Moulton 733rd

Edward E. Moulton 734th

Edward E. Moulton 735th

Edward E. Moulton 736th

Edward E. Moulton 737th

Edward E. Moulton 738th

Edward E. Moulton 739th

Edward E. Moulton 740th

Edward E. Moulton 741st

Edward E. Moulton 742nd

Edward E. Moulton 743rd

Edward E. Moulton 744th

Edward E. Moulton 745th

Edward E. Moulton 746th

Edward E. Moulton 747th

Edward E. Moulton 748th

Edward E. Moulton 749th

Edward E. Moulton 750th

Edward E. Moulton 751st

Edward E. Moulton 752nd

Edward E. Moulton 753rd

Edward E. Moulton 754th

Edward E. Moulton 755th

Edward E. Moulton 756th

Edward E. Moulton 757th

Edward E. Moulton 758th

Edward E. Moulton 759th

Edward E. Moulton 760th

Edward E. Moulton 761st

Edward E. Moulton 762nd

Edward E. Moulton 763rd

Edward E. Moulton 764th

Edward E. Moulton 765th

Edward E. Moulton 766th

Edward E. Moulton 767th

Edward E. Moulton 768th

Edward E. Moulton 769th

Edward E. Moulton 770th

Edward E. Moulton 771st

Edward E. Moulton 772nd

Edward E. Moulton 773rd

Edward E. Moulton 774th

Edward E. Moulton 775th

Edward E. Moulton 776th

Edward E. Moulton 777th

Edward E. Moulton 778th

Edward E. Moulton 779th

Edward E. Moulton 780th

Edward E. Moulton 781st

Edward E. Moulton 782nd

Edward E. Moulton 783rd

Edward E. Moulton 784th

Edward E. Moulton 785th

Edward E. Moulton 786th

Edward E. Moulton 787th

Edward E. Moulton 788th

Edward E. Moulton 789th

Edward E. Moulton 790th

Edward E. Moulton 791st

Edward E. Moulton 792nd

Edward E. Moulton 793rd

Edward E. Moulton 794th

Edward E. Moulton 795th

Edward E. Moulton 796th

Edward E. Moulton 797th

Edward E. Moulton 798th

Edward E. Moulton 799th

Edward E. Moulton 800th

Edward E. Moulton 801st

Edward E. Moulton 802nd

Edward E. Moulton 803rd

Edward E. Moulton 804th

Edward E. Moulton 805th

Edward E. Moulton 806th

Edward E. Moulton 807th

Edward E. Moulton 808th

Edward E. Moulton 809th

Edward E. Moulton 810th

Edward E. Moulton 811st

Edward E. Moulton 812nd

Edward E. Moulton 813rd

Edward E. Moulton 814th

Edward E. Moulton 815th

Edward E. Moulton 816th

Edward E. Moulton 817th

Edward E. Moulton 818th

Edward E. Moulton 819th

Edward E. Moulton 820th

Edward E. Moulton 821st

Edward E. Moulton 822nd

Edward E. Moulton 823rd

Edward E. Moulton 824th

Edward E. Moulton 825th

Edward E. Moulton 826th

Edward E. Moulton 827th

Edward E. Moulton 828th

Edward E. Moulton 829th

Edward E. Moulton 830th

Edward E. Moulton 831st

Edward E. Moulton 832nd

Edward E. Moulton 833rd

Edward E. Moulton 834th

Edward E. Moulton 835th

Edward E. Moulton 836th

Edward E. Moulton 837th

Edward E. Moulton 838th

Edward E. Moulton 839th

Edward E. Moulton 840th

Edward E. Moulton 841st

Edward E. Moulton 842nd

Edward E. Moulton 843rd

Edward E. Moulton 844th

Edward E. Moulton 845th

Edward E. Moulton 846th

Edward E. Moulton 847th

Edward E. Moulton 848th

Edward E. Moulton 849th

Edward E. Moulton 850th

Edward E. Moulton 851st

Edward E. Moulton 852nd

Edward E. Moulton 853rd

Edward E. Moulton 854th

Edward E. Moulton 855th

Edward E. Moulton 856th

Edward E. Moulton 857th

Edward E. Moulton 858th

Edward E. Moulton 859th

Edward E. Moulton 860th

Edward E. Moulton 861st

Edward E. Moulton 862nd

Edward E. Moulton 863rd

Edward E. Moulton 864th

Edward E. Moulton 865th

Edward E. Moulton 866th

Edward E. Moulton 867th

Edward E. Moulton 868th

Edward E. Moulton 869th

Edward E. Moulton 870th

Edward E. Moulton 871st

Edward E. Moulton 872nd

Edward E. Moulton 873rd

Edward E. Moulton 874th

Edward E. Moulton 875th

Edward E. Moulton 876th

Edward E. Moulton 877th

Edward E. Moulton 878th

Edward E. Moulton 879th

Edward E. Moulton 880th

Edward E. Moulton 881st

Edward E. Moulton 882nd

Edward E. Moulton 883rd

Edward E. Moulton 884th

Edward E. Moulton 885th

Edward E. Moulton 886th

Edward E. Moulton 887th

Edward E. Moulton 888th

Edward E. Moulton 889th

Edward E. Moulton 890th

Edward E. Moulton 891st

Edward E. Moulton 892nd

Edward E. Moulton 893rd

Edward E. Moulton 894th

Edward E. Moulton 895th

Edward E. Moulton 896th

Edward E. Moulton 897th

Edward E. Moulton 898th

Edward E. Moulton 899th

Edward E. Moulton 900th

Edward E. Moulton 901st

Edward E. Moulton 902nd

Edward E. Moulton 903rd

Edward E. Moulton 904th

Edward E. Moulton 905th

Edward E. Moulton 906th

Edward E. Moulton 907th

Edward E. Moulton 908th

Edward E. Moulton 909th

Edward E. Moulton 910th

Edward E. Moulton 911st

Edward E. Moulton 912nd

Edward E. Moulton 913rd

Edward E. Moulton 914th

Edward E. Moulton 915th

Edward E. Moulton 916th

Edward E. Moulton 917th

Edward E. Moulton 918th

Edward E. Moulton 919th

Edward E. Moulton 920th

Edward E. Moulton 921st

Edward E. Moulton 922nd

Edward E. Moulton 923rd

Edward E. Moulton 924th

Edward E. Moulton 925th

Edward E. Moulton 926th

Edward E. Moulton 927th

Edward E. Moulton 928th

Edward E. Moulton 929th

Edward E. Moulton 930th

Edward E. Moulton 931st

Edward E. Moulton 932nd

Edward E. Moulton 933rd

Edward E. Moulton 934th

Edward E. Moulton 935th

Edward E. Moulton 936th

Edward E. Moulton 937th

Edward E. Moulton 938th

Edward E. Moulton 939th

Edward E. Moulton 940th

Edward E. Moulton 941st

Edward E. Moulton 942nd

Edward E. Moulton 943rd

Edward E. Moulton 944th

Edward E. Moulton 945th

Edward E. Moulton 946th

Edward E. Moulton 947th

Edward E. Moulton 948th

Edward E. Moulton 949th

Edward E. Moulton 950th

Edward E. Moulton 951st

Edward E. Moulton 952nd

Edward E. Moulton 953rd

Edward E. Moulton 954th

Edward E. Moulton 955th

Edward E. Moulton 956th

Edward E. Moulton 957th

Edward E. Moulton 958th

Edward E. Moulton 959th

Edward E. Moulton 960th

Edward E. Moulton 961st

Edward E. Moulton 962nd

Edward E. Moulton 963rd

Edward E. Moulton 964th

Edward E. Moulton 965th

Edward E. Moulton 966th

Edward E. Moulton 967th

Edward E. Moulton 968th

Edward E. Moulton 969th

Edward E. Moulton 970th

Edward E. Moulton 971st

Edward E. Moulton 972nd

Edward E. Moulton 973rd

Edward E. Moulton 974th

Edward E. Moulton 975th

Edward E. Moulton 976th

Edward E. Moulton 977th

Edward E. Moulton 978th

Edward E. Moulton 979th

Edward E. Moulton 980th

Edward E. Moulton 981st

Edward E. Moulton 982nd

Edward E. Moulton 983rd

Edward E. Moulton 984th

Edward E. Moulton 985th

Edward E. Moulton 986th

Edward E. Moulton 987th

Edward E. Moulton 988th

Edward E. Moulton 989th

Edward E. Moulton 990th

Edward E. Moulton 991st

Edward E. Moulton 992nd

Edward E. Moulton 993rd

Edward E. Moulton 994th

Edward E. Moulton 995th

Edward E. Moulton 996th

Edward E. Moulton 997th

Edward E. Moulton 998th

Edward E. Moulton 999th

Edward E. Moulton 1000th

Edward E. Moulton 1001st

Edward E. Moulton 1002nd

Edward E. Moulton 1003rd

Edward E. Moulton 1004th

Edward E. Moulton 1005th

Edward E. Moulton 1006th

Edward E. Moulton 1007th

Edward E. Moulton 1008th

Edward E. Moulton 1009th

Edward E. Moulton 1010th

Edward E. Moulton 1011st

Edward E. Moulton 1012nd

Edward E. Moulton 1013rd

Edward E. Moulton 1014th

Edward E. Moulton 1015th

Edward E. Moulton 1016th

Edward E. Moulton 1017th

Edward E. Moulton 1018th

Edward E. Moulton 1019th

Edward E. Moulton 1020th

Edward E. Moulton 1021st

Edward E. Moulton 1022nd

Edward E. Moulton 1023rd

Edward E. Moulton 1024th

Edward E. Moulton 1025th

Edward E. Moulton 1026th

Edward E. Moulton 1027th

Edward E. Moulton 1028th

Edward E. Moulton 1029th

Edward E. Moulton 1030th

Edward E. Moulton 1031st

Edward E. Moulton 1032nd

Edward E. Moulton 1033rd

Edward E. Moulton 1034th

Edward E. Moulton 1035th

Edward E. Moulton 1036th

Edward E. Moulton 1037th

Edward E. Moulton 1038th

Edward E. Moulton 1039th

Edward E. Moulton 1040th

Edward E. Moulton 1041st

Edward E. Moulton 1042nd

Edward E. Moulton 1043rd

Edward E. Moulton 1044th

Edward E. Moulton 1045th

Edward E. Moulton 1046th

Edward E. Moulton 1047th

Edward E. Moulton 1048th

Edward E. Moulton 1049th

Edward E. Moulton 1050th

Edward E. Moulton 1051st

Edward E. Moulton 1052nd

Edward E. Moulton 1053rd

Edward E. Moulton 1054th

Edward E. Moulton 1055th

Edward E. Moulton 1056th

Edward E. Moulton 1057th

Edward E. Moulton 1058th

Edward E. Moulton 1059th

Edward E. Moulton 1060th

Edward E. Moulton 1061st

Edward E. Moulton 1062nd

Edward E. Moulton 1063rd

Edward E. Moulton 1064th

Edward E. Moulton 1065th

Edward E. Moulton 1066th

Edward E. Moulton 1067th

Edward E. Moulton 1068th

Edward E. Moulton 1069th

Edward E. Moulton 1070th

Edward E. Moulton 1071st

Edward E. Moulton 1072nd

Edward E. Moulton 1073rd

Edward E. Moulton 1074th

Edward E. Moulton 1075th

Edward E. Moulton 1076th

Edward E. Moulton 1077th

Edward E. Moulton 1078th

Edward E. Moulton 1079th

Edward E. Moulton 1080th

Edward E. Moulton 1081st

Edward E. Moulton 1082nd

Edward E. Moulton 1083rd

Edward E. Moulton 1084th

Edward E. Moulton 1085th

Edward E. Moulton 1086th

Edward E. Moulton 1087th

Edward E. Moulton 1088th

Edward E. Moulton 1089th

Edward E. Moulton 1090th

Edward E. Moulton 1091st

Edward E. Moulton 1092nd

Edward E. Moulton 1093rd

Edward E. Moulton 1094th

Edward E. Moulton 1095th

Edward E. Moulton 1096th

Edward E. Moulton 1097th

Edward E. Moulton 1098th

Edward E. Moulton 1099th

Edward E. Moulton 1100th

Edward E. Moulton 1101st

Edward E. Moulton 1102nd

Edward E. Moulton 1103rd

Edward E. Moulton 1104th

Edward E. Moulton 1105th

Edward E. Moulton 1106th

Edward E. Moulton 1107th

Edward E. Moulton 1108th

Edward E. Moulton 1109th

Edward E. Moulton 1110th

Edward E. Moulton 1111st

Edward E. Moulton 1112nd

Edward E. Moulton 1113rd

Edward E. Moulton 1114th

Edward E. Moulton 1115th

Edward E. Moulton 1116th

Edward E. Moulton 1117th

Edward E. Moulton 1118th

Edward E. Moulton 1119th

Edward E. Moulton 1120th

Edward E. Moulton 1121st

Edward E. Moulton 1122nd

Edward E. Moulton 1123rd

Edward E. Moulton 1124th

Edward E. Moulton 1125th

Edward E. Moulton 1126th

Edward E. Moulton 1127th

Edward E. Moulton 1128th

Edward E. Moulton 1129th

Edward E. Moulton 1130th

Edward E. Moulton 1131st

Edward E. Moulton 1132nd

Edward E. Moulton 1133rd

Edward E. Moulton 1134th

Edward E. Moulton 1135th

Edward E. Moulton 1136th

Edward E. Moulton 1137th

Edward E. Moulton 1138th

Edward E. Moulton 1139th

Edward E. Moulton 1140th

Edward E. Moulton 1141st

Edward E. Moulton 1142nd

Edward E. Moulton 1143rd

Edward E. Moulton 1144th

Edward E. Moulton 1145th

Edward E. Moulton 1146th

Edward E. Moulton 1147th

Edward E. Moulton 1148th

Edward E. Moulton 1149th

Edward E. Moulton 1150th

Edward E. Moulton 1151st

Edward E. Moulton 1152nd

Edward E. Moulton 1153rd

Edward E. Moulton 1154th

Edward E. Moulton 1155th

Edward E. Moulton 1156th

Edward E. Moulton 1157th

Edward E. Moulton 1158th

Edward E. Moulton 1159th

Edward E. Moulton 1160th

Edward E. Moulton 1161st

Edward E. Moulton 1162nd

Edward E. Moulton 1163rd

Edward E. Moulton 1164th

Edward E. Moulton 1165th

Edward E. Moulton 1166th

Edward E. Moulton 1167th

Edward E. Moulton 1168th

Edward E. Moulton 1169th

PLATE 15

PART OF
WARD 26
CITY OF BOSTON.
Scale 200 feet to the Inch
STONY BROOK RESERVATION
Commonwealth of Mass.
WEST ROXBURY
FORMER BOSTON HYDE PARK BOUNDARY LINE
GEORGE WRIGHT MUNICIPAL GOLF COURSE
GREW REAL ESTATE TRUST
Edward W & Randolph Grew Trustees
Harvard College
Dorchester Second Church
Geo. S. Lee Tr
Hrs. Jas. C. Sharp
E. W. & R. C. Grew Trs. Grew Real Est. Trust
Eliz. B. Sharp
Edgar H. Thompson
CAPT. JOHNS HILL
POPLAR ST.
WEST ST
DEFOREST ST
BATEMAN ST
MACDONALD ST
GLENSMERE RD
HALLRON
ASHEVILLE RD
ASHEVILLE PATH
GOFF ST
BEECHMONT ST
BEECHMONT TER
BEECH ST
EDGEWAY
TERRACE RD
WINDHAM ST
WOODLAND
LODGEHILL
RUFFING ST
MAGEE ST
SHERRIN
AUSTIN ST
MARSTON ST
GWINNET ST
MYOPIA RD
BRAEBURN RD
BRAEWOOD ST
SUMMER ST
DALE ST.
METROPOLITAN AVE.
BURLEY ST
WILLOW AVE
EMMETT ST
HALE
TOWNSEND ST
CHESTNUT
Stony Brook
Old Colony Rail Road Co.
Bos. & Prov. R.R. Co.
Grew Real Est. Trust
Clarendon Hills Sta.
Hazelwood Sta.
N.Y.N.H. & H.R.R. PROVIDENCE DIV.
PROVIDENCE
Jane N. Grew
George Taylor
Sarah E. L. Claxton
Lucy Hibler
386-410
413-459
382-383
384
385
LC VOL 27 101-105
13
14
16
26

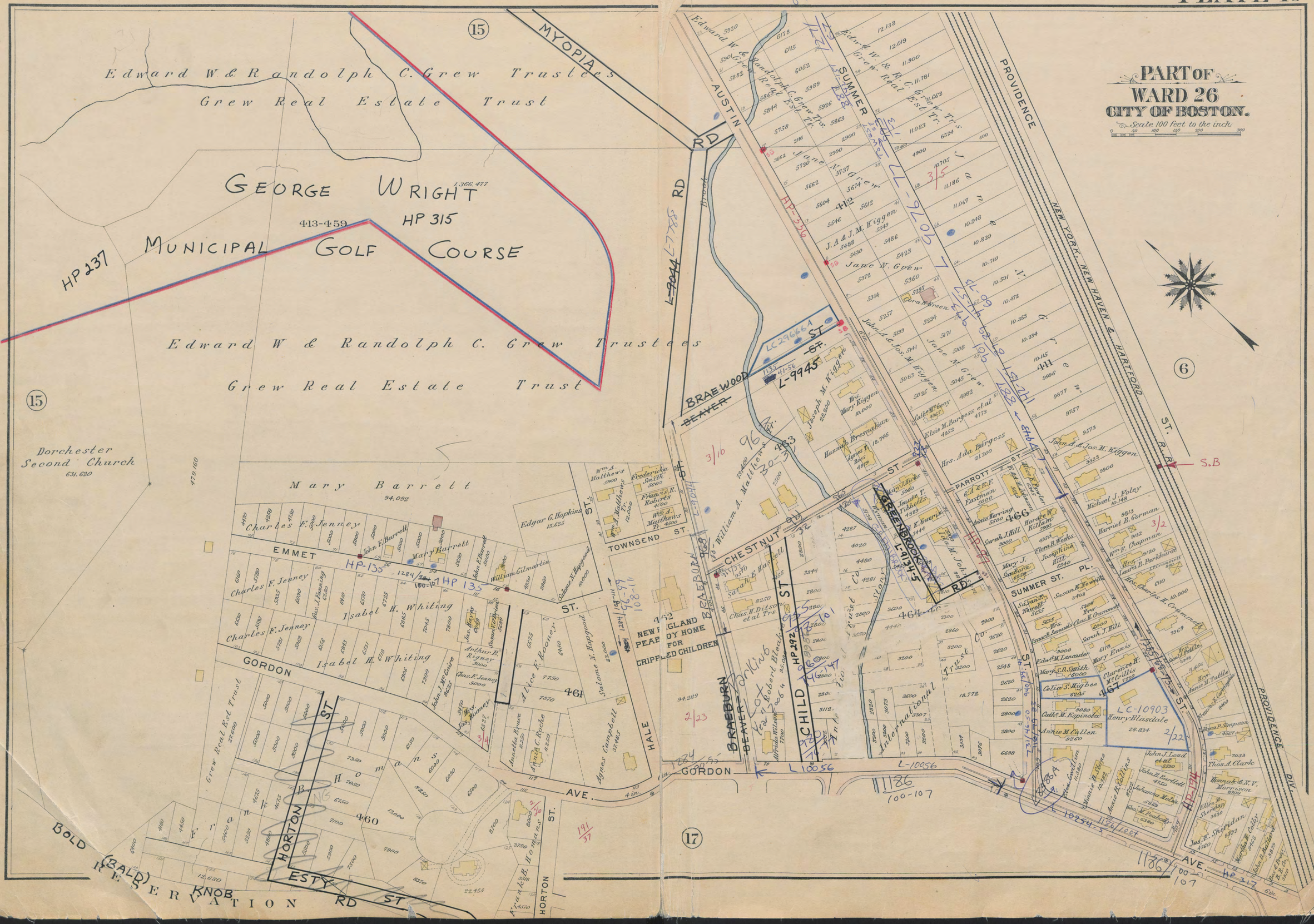
PART OF
WARD 26
CITY OF BOSTON.
Scale 100 feet to the inch
Edward W & Randolph C. Grew Trustees
Grew Real Estate Trust
GEORGE WRIGHT
MUNICIPAL GOLF COURSE
HP 315
HP 237
MYOPIA RD
AUSTIN RD
SUMMER
PROVIDENCE
NEW YORK, NEW HAVEN & HARTFORD ST. R.R.
BRAEWOOD
BEAVER
Dorchester Second Church
Mary Barrett
EMMET
GORDON
HORTON ST
ESTY RD
BOLD (BALD) KNOB RESERVATION
TOWNSEND ST.
HALE
NEW ENGLAND PEABODY HOME FOR CRIPPLED CHILDREN
CHILD ST
CHESTNUT
PARROTT ST.
SUMMER ST. PL.
PROVIDENCE DIV.
Henry Blasdale
Jane N. Grew
Isabel H. Whiting
Charles F. Jenney
Frank B. Homans
Alice F. Rooney
Agnes Campbell
Edgar G. Hopkins
Joseph M. Kiggen
Hannah Bresnahan
Elsie M. Burgess
Michael J. Foley
Harriet B. Gorman
Thos. A. Clark
Jas. F. Sheridan
Henry Ennis
Mary Ennis
Sarah J. Hill
Flora B. Weeks
Susan E. Newell
Edwd. M. Lancaster
Mary S. D. Smith
Annie M. Cullen
Annie B. Kellihan
Johanna Melia
Ellen M. Sheridan
Martha B. Colby
John H. Bartlett
Geo. M. Peabody
Frederick Smith
Francis R. Roberts
Wm. A. Matthews
Salome N. Hapgood
Alice F. Rooney
Annie C. Roche
Annette Bruce
Frank B. Homans
Grew Real Est Trust
Charles F. Jenney
Isabel H. Whiting
Chas. F. Jenney
Arthur B. Rigney
Jas. F. McGuire
Jas. Hayes
Susan Vaughan
Jas. Mooney
Wm. Gilmartin
John F. Barrett
Mary Barrett
Edward W. & Randolph C. Grew Trs.
Grew Real Est Tr.
J. A. & J. M. Kiggen
Jane N. Grew
Cora E. Green
John A. & Jos. M. Kiggen
Jane N. Grew
Cathe. McGoey
Elsie M. Burgess et al
Hrs. Ada Burgess
Hannah Bresnahan
Hrs. Mary Kiggen
Joseph M. Kiggen
Wm. A. Matthews
Chas. H. Dickson et al Trs.
Sarah E. Haskell
Mary J. Tibbetts
Jas. K. Garvin
Wyman
Stony Brook Co.
Greenbrook Co.
International Trust Co.
Sarah J. Hill
Horace W. Kilham
Mary J. Sanborn
Susan E. Newell
Isaac B. Samuels
Chas. H. Crummett
Edwd. M. Lancaster
Mary S. D. Smith
Clarence H. McCullis
Celice S. Higbee
Cathe. M. Espinola
Annie M. Cullen
John J. Loud et al
John H. Bartlett
Johanna Melia
Geo. M. Peabody
Ellen M. Sheridan
Martha B. Colby
John H. Bartlett
Thos. A. Clark
Hannah C. N. V. Morrison
Jas. F. Sheridan
Michael J. Foley
Harriet B. Gorman
Wm. F. Chapman
Hrs. Laura B. Parkhurst
Hrs. Charles H. Crummett
Hrs. Annie M. Tuttle
Frances R. Carrington
Dana P. Simpson
Hrs. Ellen M. Sheridan
Jas. F. Sheridan
Jas. E. Proctor R.R. Co.
Edward W. & Randolph C. Grew Trs.
Grew Real Est Tr.
Edward W. & R. C. Grew Trs.
Grew Real Est Tr.
Wm. A. Matthews
Wm. Z. Matthews
Wm. William A. Matthews
Frederick Smith
Francis R. Roberts
Wm. A. Matthews
Edgar G. Hopkins
Salome N. Hapgood
Alice F. Rooney
Annie C. Roche
Annette Bruce
Agnes Campbell
Frank B. Homans
Grew Real Est Trust
Charles F. Jenney
Isabel H. Whiting
Chas. F. Jenney
Arthur B. Rigney
Jas. F. McGuire
Jas. Hayes
Susan Vaughan
Jas. Mooney
Wm. Gilmartin
John F. Barrett
Mary Barrett
Edward W. & Randolph C. Grew Trs.
Grew Real Est Tr.
Edward W. & R. C. Grew Trs.
Grew Real Est Tr.
J. A. & J. M. Kiggen
Jane N. Grew
Cora E. Green
John A. & Jos. M. Kiggen
Jane N. Grew
Cathe. McGoey
Elsie M. Burgess et al
Hrs. Ada Burgess
Hannah Bresnahan
Hrs. Mary Kiggen
Joseph M. Kiggen
Wm. A. Matthews
Chas. H. Dickson et al Trs.
Sarah E. Haskell
Mary J. Tibbetts
Jas. K. Garvin
Wyman
Stony Brook Co.
Greenbrook Co.
International Trust Co.
Sarah J. Hill
Horace W. Kilham
Mary J. Sanborn
Susan E. Newell
Isaac B. Samuels
Chas. H. Crummett
Edwd. M. Lancaster
Mary S. D. Smith
Clarence H. McCullis
Celice S. Higbee
Cathe. M. Espinola
Annie M. Cullen
John J. Loud et al
John H. Bartlett
Johanna Melia
Geo. M. Peabody
Ellen M. Sheridan
Martha B. Colby
John H. Bartlett
Thos. A. Clark
Hannah C. N. V. Morrison
Jas. F. Sheridan
Michael J. Foley
Harriet B. Gorman
Wm. F. Chapman
Hrs. Laura B. Parkhurst
Hrs. Charles H. Crummett
Hrs. Annie M. Tuttle
Frances R. Carrington
Dana P. Simpson
Hrs. Ellen M. Sheridan
Jas. F. Sheridan
Jas. E. Proctor R.R. Co.
L-9944
L-9945
LC29666A
L-9934-5
LC-10903
L-10056
HP-135
HP-336
HP-292
HP-194
HP-317
S.B
15
6
17

PLATE 17

PART OF
WARD 26
CITY OF BOSTON.
Scale. 100 feet to the inch.
0 50 100 150 200 300
Hyde Park Station
GORDON
AVE.
BOLD KNOB ROAD
LINWOOD
VALENCIA RD
AVILA RD
ARNOLD PL
HYDE PARK AVE.
ESTY ST.
HORTON ST.
(BALD) KNOB RD
PARKWAY
Now ENNEKING
BOLD KNOB
PINE ST.
FOLSOM ST.
DANA AV.
RADFORD PL.
BARRY ST.
BARRY ST. PL.
OAK PL.
DONNA TER
BUSINESS TER.
BUSINESS ST.
RIVER ST.
ADAMS ST.
WINSLOW ST.
CHILD ST.
BEAVER ST.
CLEVELAND ST.
COLEMAN ST.
BRAINARD ST.
GLENWOOD AVE.
COMMODORE TER
PROVIDENCE DIV
NEW YORK, NEW HAVEN & HARTFORD RAIL ROAD
GREW SCHOOL
City of Boston
HOTEL SUNNYSIDE
STONY BROOK RESERVATION
Commonwealth of Massachusetts
SMITH POND PLAYGROUND
Muddy Pond Brook
Stony Brook
Est. Albert Dodge
Mary E. Harlow
Alice F. Rooney
Hyde Park Savings Bank
Charles F. Jenney
Robert Bleakie

PART OF
WARD 26
CITY OF BOSTON.
Scale: 100 feet to the inch
506
STONY BROOK
RESERVATION
Commonwealth of Mass.
11.695.688
FACTORY HILL
PLAYGROUND
City of Boston
213.250
DEDHAM ST
MILL POND
Manchaug Co.
R. Knight
213.357
METROPOLITAN
RIVER ST.
KNIGHT ST.
COTTON MILLS
Manchaug Co.
B. F. Sturtevant Co.
BLOWER WORKS
577-578
Old Colony Rail Road Co.
330.185
MOTHER BROOK
Old Colony R. R. Co.
140.250
Old Colony Rail Road
Boston & Providence Rail Road
NEW YORK, NEW HAVEN & H. R.R.
(PROVIDENCE DIV.)
579
TOWN ST.
SUNNYSIDE
CHARLES
CHURCH ST.
SCRIBNER RD
DRURY RD
THOMPSON ST.
HILLSIDE HILLIS RD
ELLIS ST.
FRANKLIN ST.
ROXANA ST.
SCHOOL
Henry S. Bunton Tr.
79.346
495-505
492
494
488
487
489
485
484
486
474-475
473
CHILD ST.
SHEPARD CT.
COTTAGE PL.
WINSLOW ST.
ADAMS ST.
BRAINARD ST
BEAVER ST
(WEST) RD.
BUSINESS ST.
GLENWOOD RESERVATION
MACHINE SHOP
John T. Robinson
BECKER BRAINARD MILLING MACHINE CO.
79.432
POWER STA. NO. 5 N.Y.N.H.&H.R.R.
Robert Bleakie
Robert A. Pope et als.
206.910
Genevieve Brainard
Amelia B. Vose
Celia M. Becker
John W. Carberry Tr.
Bos. & Prov. R. R. Co. 2400
20
26
17

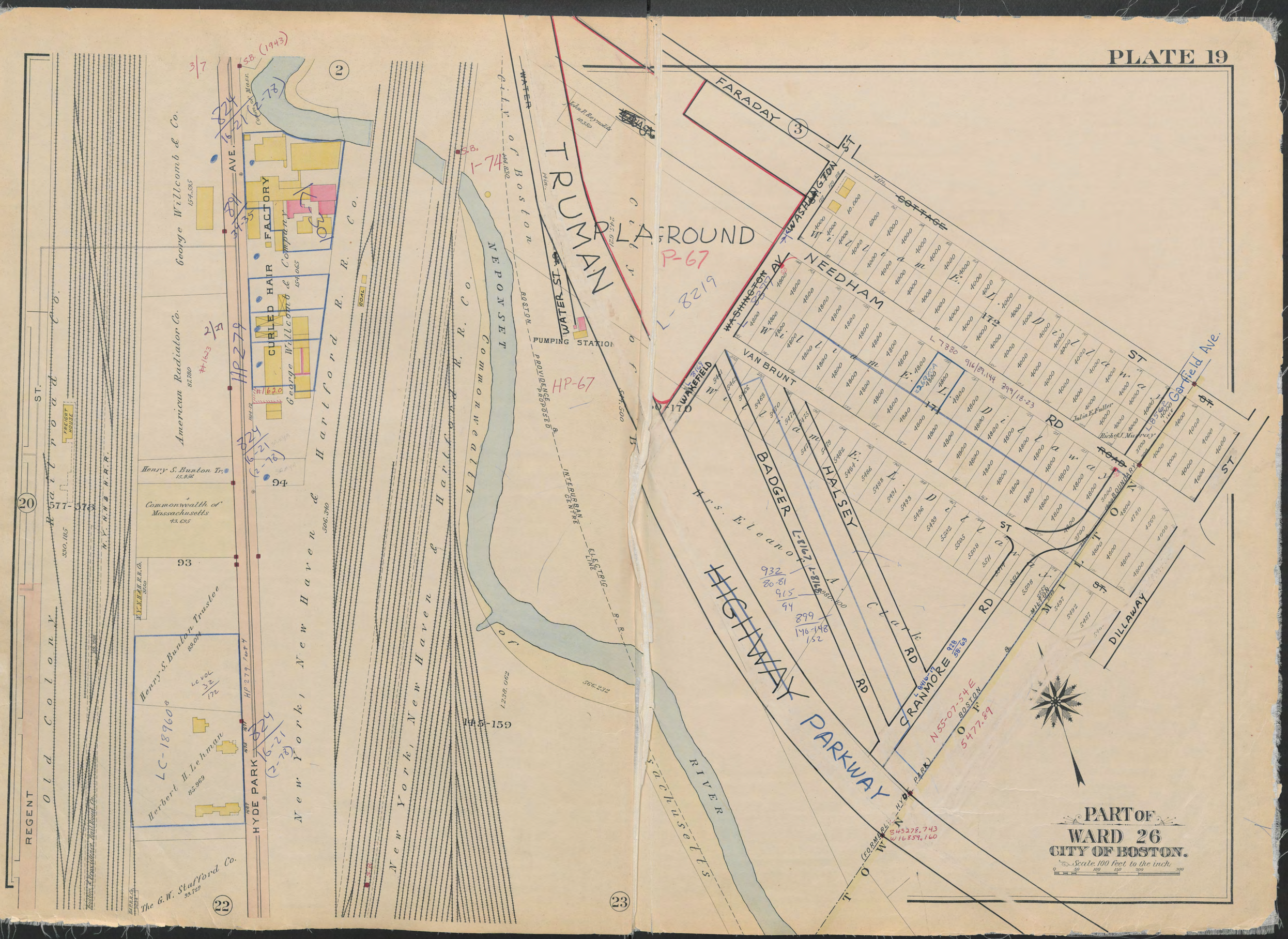
PLATE 19
PART OF
WARD 26
CITY OF BOSTON.
Scale 100 Feet to the inch
TRUMAN
PLAYGROUND
FARADAY
COTTAGE
WASHINGTON
NEEDHAM
VAN BRUNT
WAKEFIELD
BADGER
HALSEY
CRANMORE
DILLAWAY
MILTON
HIGHWAY
PARKWAY
TOWN
RIVER
Garfield Ave.
Hrs. Eleanor A. Clark
Old Colony Railroad Co.
New York, New Haven & Hartford R. R. Co.
Commonwealth of Massachusetts
Henry S. Bunton Trustee
Herbert H. Lehman
The G. W. Stafford Co.
American Radiator Co.
George Willcomb & Co.
CURLED HAIR FACTORY
George Willcomb & Company
Henry S. Bunton Tr.
Commonwealth of Massachusetts
HYDE PARK
NEPONSET
PUMPING STATION
WATER ST.
City of Boston
BOSTON PROVIDENCE & PROPOSED INTERURBAN CENTRE ELECTRIC LINE
REGENT
ST.
HP-67
P-67
L-8219
L-8167
L-8168
L-8880
L-8416
L-8562
N55-07-54E
5477.89
S43278.743
W16859.160
LC-18960
HP279
1-74
S.B. (1943)
3/7
824
16-21
(2-78)
891
34-35
1030
2/27
#1623
#1620
94
93
577-578
145-159
20
22
23
2
3

PART OF
WARD 26
CITY OF BOSTON.
Scale 100 feet to the inch
0 50 100 150 200 300
Commonwealth of Massachusetts
STONY BROOK RESERVATION
11.695.688
506
BORDER TURTLE POND ROAD PKWY
Nathaniel M. Safford
152.460
510-556
Mary A. Cross 10.184
City of Boston 28.988
Hrs. John O'Brien 9552
Clifford S. Cobb 9520
Bridget E. Halpin 9488
Mary McDonald 9456
Mary A. Faherty 9424
Hannah J. Dunlap 9440
Mary M. Stevens 14.699
ATHERTON ALVARADO AV AVE.
DEDHAM ST
ST. CHARLES ST.
FAIRVIEW AVE.
Henry N. Bates et al Trs. 32.723
Henry N. Bates et al Trs. 23.328
9600
9600
14.750
12.800
14.874
11.763
560
557
City of Boston
12.258
11.805
10.930
Hrs. C. O. Haynes 8736
10.103
Ellen Jordan 13.012
Clifford S. Cobb 14.420
METROPOLITAN SEWER
MILL POND
Manchaug Co.
301.685
408.730
110.200
RIVER ST.
KNIGHT ST.
MOTHER BR.
Manchaug Co. 29.400
UNION CHURCH
50.965
32.640
DAMON PL.
4000
B. F. STURTEVANT CO. BLOWER WORKS
577-578
680.058
OFFICE
DAMON SCHOOL
City of Boston 46.600
DAMON ST.
Thos & Julia Riley 10.992
B. F. Sturtevant Co. 19.350
REGENT ST.
Old Colony Rail Road Co.
FREIGHT STATION
330.185
N.Y.N.H.& H.R.R.Co. 3750
19
574-575
Commonwealth of Mass.
NEPONSET RIVER VALLEY PARKWAY
196.686
38.200
580
577-578
Hrs. M. Kapler 1500
Cathe. E. Trainor 10.531
B. F. Sturtevant Co. 27.400
WATERLOO ST.
Maude A. Edge 11.252
Mary A. Bullard 11.475
Kate L. Fardy 32.660
Augusta Maurier 9625
Hrs. Bridget Lee 22.407
Hrs. John McDonough 32.000
McDONOUGH CT.
Mary E. Welch 15.000
Patk. H. Crowley 5000
Morgan Carran 10.000
Martin J. Burke 9277
8793
Lilla M. Cliff 6120
Wm. J. Reardon 5355
Jas. Fulton 8109
Louis Bergeron 8815
Isaac Bullard 5126
John Morrissey 5355
Cathe. O'Flaherty 5355
581A
581B
Isaac Bullard 4575
4200
4575
4316
4317
Ralph A. Stevens 8891
Emerson W. Lyon 10.710
7875
Patk. McAndrew et als. 4317
Mary Welch 4316
ALBEMARLE ST.
ST. RAPHAEL R.C. SCH.
The Roman Cath. Archbishop of Boston 7812 21.420
Mary A. Bullard
10.710
582
Margt. R. Burke 7657 7918
Mrs. Andw. Galligan 8309
Marea De Marco 10.708
John Donohoe
Costanzo & Jos. Farinelli
READVILLE ST.
NEPONSET VALLEY PKWY
BUCKINGHAM ST.
BUNKER ST.
BEAL ST.
HENRY AVE.
IMBARO RD
BLANCHARD
NORTON ST.
E. C. Jenney et al
First Union Church 4720
E. C. Jenney et al 3760
John J. & Eliz.
Hannah Wallace 5000
Hannah & Thos. Wallace 5000
Sarah A. Berry 5000
E. C. Jenney 5000
Edwin C. Jenney et al
Hrs. Julia F. Dillon 5000
Emile J. Terry 5000
573
Frank X. Kelley 5000
John Feeney 5000
Fred. Denette 5000
Margt. D. Coullahan 5000
Malachi J. Coullahan 5000
John Lambert 5000
John P. Clancy 5993
Stephen Carran 5657
Morgan Carran 5229
Edwin C. Jenney et al
Hrs. Michl. Connolly 20.000
Geo. T. Brady 20.000
574-575
Chauncy S. Churchill 8000
Rosanna Flaherty 4560
561
Alice Vautrinot 22.483
21
22

PLATE 21

PART OF
WARD 26
CITY OF BOSTON.
Scale 100 feet to the inch.
0 50 100 150 200 300
FAIRVIEW CEMETERY
557
City of Boston
26
26
HP-86
HP-68
HP-74
HP-78
HP-78
Manchaug Co.
SEWER
METROPOLITAN
558
City of Boston
Thos. J. Kenney et al Trs. 11.200
Martin J. Connelly Hrs. 11.200
ST. JOSEPH ST.
559
City of Boston
12.299
10.152
13.082
12.000
9600
John O'Brien Hrs. 11.200
ST. CHARLES ST.
ATHERTON AVE.
HP-249
20
20
FAIRVIEW AV
ALVARADO AV
L-8432
832/3 926
RIVER
SOLARIS
SUNNYSIDE
AVE RD
M
A
H
D
E
D
562
563
564
565
566
567
568
569
561
596
Maria L. Turner 16.000
Frank L. George 10.000
Frank L. George 6650
Sam'l Hedges 4800
Thos. Fato 13.000
Evins J. Brewer 20.000
Thomas Fata 22.972
Peter Fata
Willard Welsh
Domenico Fizarco 6816
Frank D'Alesio 1542
David W. Chestnut 11.100
Gaetano Collella 3987
Jos. M. Burns
Isaac Bullard 19.960
Old Colony St. Railway Co. 41.000
P & A. De Angelo 10.000
Isaac Bullard
Pasquale Cardinale
Hannah Murphy 10.450
Emma Bond 10.660
Jos. B. McGinley 20.000
Angelo Galanti 20.000
Roger J. Flaherty 22.698
David W. Armstrong 21.419
Alice Vautrinot 22.483
Marg't Higgins 23.923
Mary Collins 10.000
Jos. B. McGinley 11.900
Bridget Murray 25.000
Bridget Cummings 24.000
LC 29721 A
E. C. Jenney Tr.
Fillipo Fiore 14.925
Frederico Caruso 14.125
James McDonough 27.150
Edwin C. Jenney Tr.
SANFORD
HP-295
L-10057-8
HP-145
HP-360
A-1094
PRIV.
ST.
MARION ST.
E. C. Jenney Tr. 12.100
K. J. Morgan 6976
Hiram E. B. Waldron 6390
ELIOT ERNEST
COMO RD
STOUGHTON AVE
HP-144
DANNY RD
DAMRELL AVE.
Edwin C. Jenney Trustee
Hiram E. B. Waldron
Wm. D. Abbott 4830
E. C. Jenney Tr. 4826
Paul Hunt 4826
Chas. W. Gerrish
Thos. E. Horsefield 60,000
John A. Herr 4113
Chas. E. Chick Tr. 4113
Annie T. Tarbell 4113
Mary G. Flaherty 4050
Walter A. Spencer 6000
Etta M. Macintosh 6000
Chas. H. Spencer 6000
Jas. N. Spencer 6000
John Coughlin 4500
Charlotte Hunt 5090
Sam'l Bargh
E. C. Jenney Tr. 3300
Fred'k F. Mayford 5000
Oliver S. Sanford 86.251
D. & M. O'Connell 9785
WEST MILTON ST. (WEST)
HP-103
1165/38-39
75-4654
SB. 875/24-43
STARK VALLARO
DEDHAM
N. Y. N. H. & H. R. R.
22
H.P. 102
PG. 56

PART OF
WARD 26
CITY OF BOSTON.
Scale 50 feet to the inch.
NORTON ST.
RIVER ST.
STARK AVE
VALLARO RD
BLANCHARD RD
IMBARO
VAUGHAN
CHESTERFIELD ST.
AVE.
FARRINGTON ST.
EDSON
EDSON TER
MANILA AVE.
REYNOLD RD
NELSON
RD
DAMRELL
DANNY
STOUGHTON
COMO
RD
PINEFIELD LA
PINEFIELD
L-9793
L-9792
PINE AVE.
WEST MILTON
MILTON ST.
ST. (WEST)
ROBERTS PL
PASSAGEWAY
NEW YORK, NEW HAVEN AND HARTFORD R.R.
DEDHAM
BUCKINGHAM ST.
DONOGHUE PL
NEPONSET VALLEY PKWY
REGENT ST.
CROSS ST.
BULLARD ST.
PLAYGROUND
FLEET ST.
READVILLE
SPRAGUE
FIRE DEPT. HOSE NO. 49
Old Colony Rail Road Co.
Boston & Providence Rail Road Co.
NEW YORK, NEW HAVEN AND HARTFORD R.R.
THE STAFFORD COMPANY
WEAVING MACHINERY
The G. W. Stafford Co.
HYDE PARK AVE.
FREIGHT YARD
New York, New Haven & Hartford R.R. Co.
Readville Station
STATION
SUBWAY
TOWER
TANK
WOLCOTT CT.
WOLCOTT SQ.
PRESCOTT ST.
Edwin C. Jenney et al
Angelo Loconti
George H. Nourse
Hiram E. B. Waldron
Daniel Caton
John M. Downey
Sarah Hazard
Edw'd W. & John M. McBride
Clara T. Bullard
Lillian M. Corrigan
Alvan L. Davis
Mary A. Butler
Theodore S. Slafter et als
Anna R. Countryman
The Roman Catholic Archbishop of Boston
Mrs. Stephen Conley
Isaac Bullard
B. F. Sturtevant Co.
19
20
21
23
25
570
571
572
583
584
585
586
588
589
590
591
592
593
594
595
596
615
93
94
96
97-99
145
159

PART OF
WARD 26
CITY OF BOSTON.
Scale 100 feet to the inch
0 50 100 150 200 300
19
22
24
25
TRUMAN
MILTON
PARKWAY
NEPONSET
NEPONSET RIVER RESERVATION
Commonwealth of Massachusetts
RIVER
New York, New Haven & Hartford R. R. Co.
1.238.032
145-159
Boston & Providence Rail Road Co.
30.300
New York, New Haven & Hartford R. R. Co.
500.940
Old Colony R. R. Co.
7900
New York, New Haven & Hartford R. R. Co.
82.764
HYDE PARK AVE.
HP-151
Readville Sta.
WOLCOTT SQUARE
WOLCOTT SQ.
READVILLE P.O.
WOLCOTT CT.
WOLCOTT ST.
Public Way
Private Way
1425/74-75
Standard Oil Co.
49.621
See St. History No Record of This being Laid out as Wolcott St.
See St. History for Layout INFO.
HEMENWAY SCHOOL
K-425
City of Boston
12.947
1232
22-23
Augustus Hemenway
A-492
YUILL CIRCLE
WINGATE RD
A-890
Oldest House in Hyde Park Built in 1719
Mabel H. Slater
Willard H. Sawtelle et al
Catherine E. O'Brien
RILEY RD
Dennis W. Mahoney
369.825
ELECTRIC LOCATION
INTERURBAN LINE OF
PROVIDENCE CENTRE
SIERRA ROAD
WESTVILLE
DRAPER ROAD
LC 32369A
LC 26918A
566.232
L 8977
980 968 955
10 146-147 84-85
NEPONSET VALLEY PARKWAY
MILTON
ST. (EAST)
HP-233
HP-507
M.D.C.
HP-38
FIRE HOUSE
ENG 49
BLUE HILL EVAN. CH.
PHILLIPS BROOKS MEMORIAL READING ROOM
PRESCOTT ST.
HAMILTON ST.
CLIFFORD ST.
COLCHESTER ST.
CHESTER
FORESTVALE RD
LINDEN
LAWTON ST.
TON TER.
MEADOW RD
STANLEY
STANBRO
HP-308
L-7829
L-7830
L-9073
HP-413
HP-279
HP-321
HP-300
1-272
2/34
2/21
100
101
102
103
104
105
117 144
Thomas H. Vollward
Bridget Will
71.438
BOSTON & PROPOSED
Commonwealth of Massachusetts
1.010.766

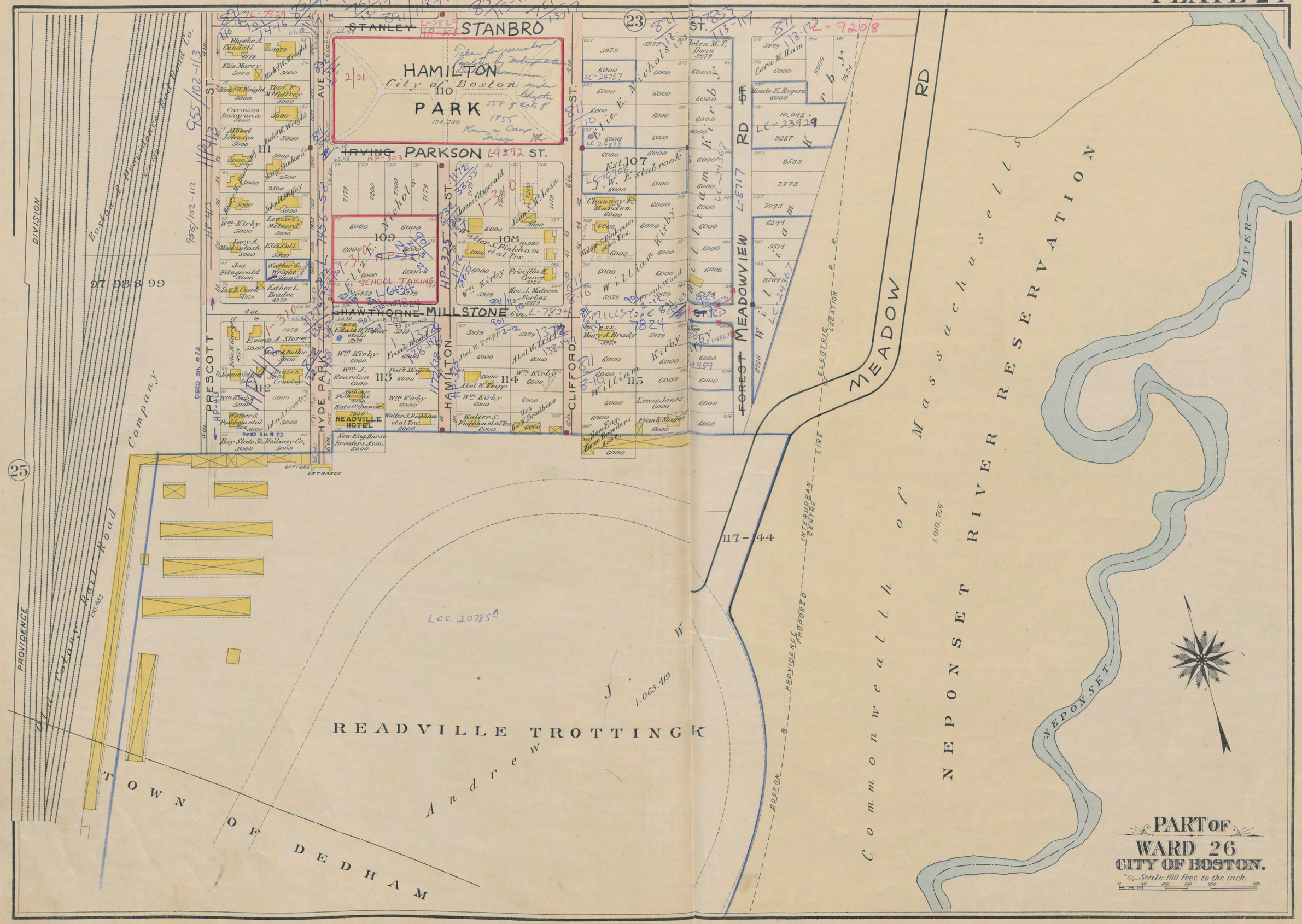
STANLEY
STANBRO
HAMILTON
City of Boston
110
PARK
124,500
Taken for recreation facilities by Metropolitan Park Commission under Chapter 558 of acts of 1955
Known as Camp Miegs
IRVING
PARKSON
ST.
HAWTHORNE
MILLSTONE
ST.
PRESCOTT
HYDE PARK
HAMILTON
CLIFFORD
FOREST
MEADOWVIEW
RD
MEADOW
RD
Boston & Providence Rail Road Co.
Old Colony Rail Road
Company
PROVIDENCE
DIVISION
97 98 & 99
25
23
READVILLE TROTTINGK
TOWN OF DEDHAM
Andrew
J. W.
1.065.419
117-144
Commonwealth of Massachusetts
NEPONSET RIVER RESERVATION
NEPONSET
RIVER
BOSTON & PROVIDENCE
PROPOSED INTERURBAN CENTRE
ELECTRIC LOCATION
LCC 20785A
PART OF
WARD 26
CITY OF BOSTON.
Scale: 100 feet to the inch
0 50 100 150 200 300

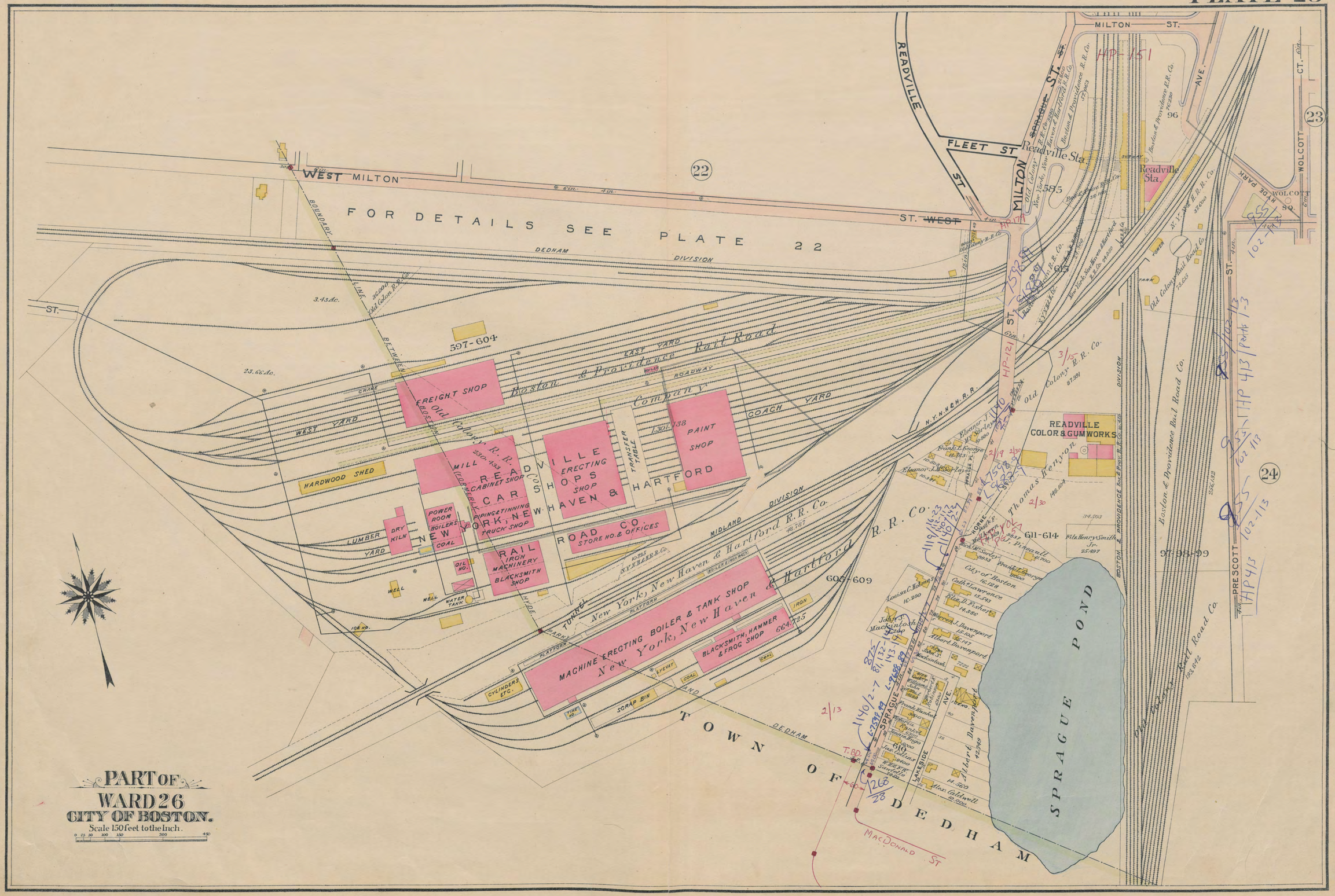
FOR DETAILS SEE PLATE 22
WEST MILTON ST.
DEDHAM DIVISION
BOUNDARY LINE BETWEEN Old Colony R.R. Co.
Boston & Providence Rail Road Company
EAST YARD
ROADWAY
COACH YARD
WEST YARD
FREIGHT SHOP
597-604
MILL
CABINET SHOP
CAR SHOPS
ERECTING SHOP
TRANSFER TABLE
PAINT SHOP
HARDWOOD SHED
LUMBER YARD
DRY KILN
POWER ROOM
BOILERS
COAL
PIPING & TINNING
TRUCK SHOP
NEW YORK, NEW HAVEN & HARTFORD RAILROAD CO.
STORE HO. & OFFICES
RAIL
IRON
MACHINERY
BLACKSMITH SHOP
MIDLAND DIVISION
New York, New Haven & Hartford R.R. Co.
MACHINE ERECTING BOILER & TANK SHOP
New York, New Haven & Hartford
BLACKSMITH, HAMMER & FROG SHOP
664-725
605-609
CYLINDERS ETC.
SCRAP BIN
TOWN OF DEDHAM
DEDHAM
MacDONALD ST
READVILLE ST.
FLEET ST
MILTON ST.
Readville Sta.
585
READVILLE COLOR & GUM WORKS
Old Colony R.R. Co.
N.Y.N.H.&H.R.R.
Thomas Kenyon
611-614
Fitz Henry Smith Jr.
97-98-99
PRESCOTT
WOLCOTT SQ.
WOLCOTT CT.
Boston & Providence Rail Road Co.
Old Colony Rail Road Co.
SPRAGUE POND
SPRAGUE AVE.
LAKESIDE
Albert Davenport
Alex. Caldwell
22
23
24
PART OF WARD 26 CITY OF BOSTON.
Scale 150 feet to the Inch.

PLATE 26
26
PART OF
WARD 26
CITY OF BOSTON.
Scale 200 feet to the Inch
STONY BROOK RESERVATION
506
Commonwealth of Massachusetts
11.695.685
Muddy Pond Brook
SMITH POND PLAYGROUND HP-71
1-319
WEST ROXBURY LINE
ROXBURY
WEST
TURTLE POND PKWY
SMITH FIELD ROAD
BOLD BALD KNOB
RESERVATION RD
WEST BOUNDARY (BORDER RD.) RD
CLEVELAND ST.
BRAINARD ST.
BEAVER ST.
HP-97
HP-76
HP-345
481
585
DEDHAM
Benjamin H. Goldsmith
217.800
Edward N. Morse
196.020
Mrs. Eliz. M. Park
196.020
Kate P. Bullard
87.120
Edward N. Morse
130.680
John D. Bullard
261.360
Eliz. C. Bickmore
188.780
510 556
John D. Bullard
130.680
Mrs. Alvan Whiting
348.480
Saml. Myers et al
217.800
Geo. S. Lee Tr. & Alfred Foster
653.400
Ida A. Hyde
174.240
Geo. S. Lee Tr. & Webster
Mabel H. Slater et als.
204.296
Jacob Seaver
402.930
Louis A. Bunker
228.690
400.000
Henry S. Bunton
LC 4045
J. Kalbskopf
43.560
Mrs. Alvan Whiting
75.000
John D. Bullard
27.225
Mrs. Elizabeth Krug
152.460
Robt. Krug
30.116
Conrad W. Myers
60.070
Chas. Heidloffe
20.064
JEWISH CEM.
23.911
John Bell
30.000
D. McLaughlin
14.000
F. M. Zeigler
21.090
DEDHAM & BOSTON LINE BETWEEN
BAKER ST.
WARE ST.
COLBURN ST.
SUMMIT ST
FORMERLY HYDE PARK
HYDE PARK ST
DEDHAM
Benjamin H. Goldsmith
307.534
DEDHAM PKWY.
HALLWOOD RD
SILVIA CT
RALDNE
MANSEN CT
KOVEY RD
STONEHILL RD
CHERYL LA
ALWIN RD
KARDON RD
DIETZ CT
DANIEL CT
SUSANNA CT
JOAN RD
DODGE
LEIGHTON RD
KRISTIN CT
WHARTON CT
EASTMONT RD
Elizabeth C. Bickmore
965.920
Emma Goldsmith
7.800
Henry S. Bunton Tr
SEE SUB-PLAN
VERNON ST.
BERWICK ST.
ACTON ST.
WESTON ST.
UPTON ST.
509
508
507
LC 32518A
LC 26344A
LC 29744A
Nathl. M. Safford
152.460
15
16
17
18
20
21
City of Boston
FAIRVIEW CEMETERY
SUB PLAN
Scale: 250 Ft.=1 Inch
DEDHAM PARKWAY
(FORMERLY HYDE PARK)
BOSTON
DEDHAM
Emma F. Goldsmith
217.800
Mary F. Conley
152.460
Bunton Tr.
22.720
Eliz. C. Bickmore
965.920
Eliz. C. Bickmore
65.000
Nathl. M. Safford
152.460
SENDERS CT
BELNAP RD
STONY BROOK RESERVATION