ATLAS
OF THE
CITY OF BOSTON
ROXBURY

G.W. BROMLEY & CO.
147 NORTH FIFTH ST.
PHILADELPHIA.

ATLAS

OF

The CITY of

BOSTON

ROXBURY

FROM ACTUAL SURVEYS AND OFFICIAL PLANS.

PUBLISHED BY

G.W. BROMLEY & CO.

147 N. Fifth St.

Philadelphia.

1921.

ROXBURY STREET INDEX

STREET	HOUSE NO.	PLATE
ABBOTSFORD ST.	1- 40	28
Abbotsford St.	4- 30	26
Aberdeen St.	7- 28	12
Adams Place	7- 28	1
Adams St.	2- 4	38
Adams St.	8- 66	36
Adams St.	9- 57	2
Adams St.		3
Adrian St.		34
Agassiz Road		13
Akron Place	1- 4	4
Akron St.	1- 36	4
Alaska St.	3- 39	34
Alaska St.	14- 32	35
Albany St.	800- 878	38
Albany St.	847- 928	2
Albert St.	1- 16	21
Allard Court	1- 4	6
Alleghany St.	1- 15	23
Alleghany St.	27- 194	18
Allerton St.	15- 83	38
Alpine Place	1- 4	4
Alpine Street	5- 64	4
Alpine Terrace	1- 4	4
Alther Street	1- 10	38
Alton Place	1- 4	17
Ambrose Street	4- 18	2
Amory Ave.	2- 24	25
Amory St	27- 175	25
Amory Terrace	1- 10	25
Anita Terrace	5- 8	23
Arcadia St.	5- 7	25
Archibald St.		6
Arcola St.	1- 20	20
Arklow St.	5- 21	21
Arklow St.	12- 48	22
Armstrong St.	7- 31	22
Arnold St.	2- 30	1
Arundel St.	12- 23	12
Ashby St.		12
Ashley St.	4- 20	22
Ashworth Park	6- 10	26
Aspen St.	2- 10	35
Astor St.	9- 78	9
Atherton Place	1- 6	25
Atherton St.	1- 87	25
Atkinson St.	117	39
Auburn St.	3- 24	5
Audubon Circle		12
Audubon Road	11- 95	13
Audubon Road		14
Audubon Road	107- 309	15
Audubon Road	447- 522	12
Austin St.		16
Autumn St.	2- 25	16
Avenue Louis Pasteur		15
Avenue Louis Pasteur	77- 107	16
BACK ST.		10, 11
Bainbridge St.	1- 47	33
Bainbridge St.	51- 81	27
Ball St.	1- 34	1
Bancroft St.	1- 20	25
Bartlett St.	3- 41	4
Bartlett St.	55- 73	23
Bartlett Court		23
Bartlett Terrace	1- 12	4
Basswood St.		20
Batavia St.	1- 74	9
Batchelder St.	65- 71	37
Batchelder Terrace	1- 4	24
Bay State Road	7- 149	11
Bay State Road	152- 338	12
Beacon St.	491- 538	10
Beacon St.	583- 805	11
Beacon St.	776- 924	12
Beech Glen St.	1- 65	24
Benton St.	6- 29	1
Berners St.		16
Bickerstaff St.	12- 41	10
Bickerstaff St.	48- 58	9
Bickford Ave.	1- 12	21
Bickford St.	9- 71	21
Bickford St.	67- 115	22
Bicknell Ave.	1- 8	5
Bills Court	1- 4	7
Bill St.		25
Binney Place		38
Binney St.	25- 97	16
Blackford St.		11, 12
Blanchard St.	4- 18	23
Blue Hill Ave.	5- 34	36
Blue Hill Ave.	31- 130	35
Blue Hill Ave.	133- 213	34
Blue Hill Ave.	210- 395	31
Blue Hill Ave.	392- 579	30
Bolster St.	4- 16	22
Bowditch Court	1- 6	34
Bower Park	1- 6	32
Bower Place		32
Bower St.	2- 130	32
Bower St.	103- 131	33
Boylston St.	1064-1151	10
Boylston St.	1163-1209	13
Boylston St.	1232-1365	13
Boylston St.	1365-1399	15
Bragdon St.	9- 97	25
Bray St.		25
Brinton St.	7- 14	27
Bromley Park	2- 56	22
Bromley Park	3- 55	21
Bromley St.	2- 75	21
Bromley St.	77- 80	22
Brook Avenue Place		35
Brookford St.	1- 25	34
Brookledge St.	11- 70	28
Brookline Ave.	20- 61	11
Brookline Ave.	47- 164	13
Brookline Ave.	132- 291	15
Brookline Ave.	291- 482	16
Brookline Ave.	484- 486	19
Brown St.		2
Brunswick St.	19- 101	30
Brunswick St.	48- 100	31
Buchanan Place		17
Buckley Ave.	1- 14	22
Bucknam St.	2- 21	21
Buena Vista St.		33
Buena Vista St.		35
Burham St.	43- 95	39
Burke St.	7- 18	1
Burlington Ave.	2- 40	13
Burney St.	1- 19	13
Burrell St.	74- 102	37
Burton Ave.	4- 6	34
Byrner St.	7- 115	20
C STREET		37
Cabot Place		1
Cabot St.	143- 968	1
Cabot St.	155- 289	5
Calumet St.	2- 234	18
Calumet St.	31- 41	19
Camden St.	209- 220	8
Campbell Place		36
Carrington St.	2- 9	26
Carlisle St.	1- 13	31
Carlow St.	2- 13	38
Carmel St.	3- 19	18
Carnes Place	1- 5	23
Catawba St.	2- 62	34
Cathedral Court		33
Cathedral St.	4- 8	33
Cedar Park	1- 28	24
Cedar Square		33
Cedar St.	1- 26	33
Cedar St.	28- 174	24
Cedar St.	71- 159	23
Cedric St.	50	37
Centre Place	1- 6	23
Centre Street	1- 100	23
Centre St.	107- 189	24
Centre St.	191- 226	25
Centre St.	262- 362	22
Centre St.	349- 399	20
Centre Street Terrace		24
Chadwick St.	3- 58	38
Chadwick St.	67- 77	2
Champney Place	1- 10	1
Chapel St.		16
Charlesgate East	16- 64	10
Charlesgate West		10
Chester St.	3- 75	18
Cherokee St.	4- 45	20
Chestnut Ave.		36
Chetwynd Park		3
Cleveland Park		3
Cleveland St.	2- 6	3
Cliff Place	1- 4	4
Cliff St.	8- 62	4
Cliff St.	9- 57	3
Clifford St.	10- 80	34
Clifton St.		37
Clifton St.	1- 19	36
Coan Place		17
Cobden St.	1- 48	26
Codman Hill St.	2- 11	26
Codman Park	1- 55	26
Codman Place	1- 5	26
Colburn St.		19
Colony St.		2
Columbus Ave.		8
Columbus Ave.	700- 788	1
Columbus Ave.	825-1019	7
Columbus Ave.	999-1192	6
Columbus Ave.	1163-1299	23
Columbus Ave.	1301-1499	21
Columbus Ave.	1320-1498	24
Columbus Ave.	1955-1524	25
Columbus Ave.	1984-2054	26
Comins Terrace	2- 10	32
Commodore Winslow Square		3
Commonwealth Ave.	371- 416	10
Commonwealth Ave.	461- 596	11
Commonwealth Ave.	605- 729	12
Conant Court	1- 12	17
Conant Place		6
Conant St.	3- 130	17
Copeland Place	1- 11	35
Copeland St.	3- 30	34
Copenger St.	10- 11	19
Copley St.	2- 22	25
Cottage Court		34
Cottage Place		6
Coventry St.	2- 7	1
Craft St.		20
Craft St.	9- 11	19
Cranston St.		20
Crawford St.	2- 38	30
Crawford St.	40- 126	28
Crawford St.	43- 165	29
Crawford St.	130- 140	26
Crawshaw Place		6
Creighton St.	4- 59	20
Creston St.	5- 30	31
Crestwood Park	2- 7	32
Crosby Place	2- 6	38
Crossin Place		6
Cummings St.	85- 155	39
Cummington St.	19- 124	12
Cunard St.	1- 44	1
DABNEY PL.	1- 5	4
Dacia St.		34
Dacia St.	14- 86	31
Dale St.	1- 48	34
Dale St.	31- 133	33
Dallas Place	1- 9	5
Dana Court		3
Dana Place	1- 21	3
Dana St.	14- 25	3
Danforth Place		4
Danforth St.		22
Darling St.	1- 39	18
Davenport St.	14- 28	1
Davis Place		2
Day St.	8- 24	21
Day St.	15- 138	20
Dayton Ave.	3- 8	2
Deaconess Road	16- 65	16
Dearborn Place	4- 15	2
Dearborn Square		2
Dearborn St.	2- 54	2
Dearborn St.	55- 59	3
Deckard St.	20- 48	32
Deerfield St.		11
Delle Ave.	7- 73	18
Dempster St.		6
Dempster St.	1- 56	7
Dennis St.	1- 16	36
Dennis St.	15- 67	35
Dennison St.	4- 36	26
Devon St.	2- 65	30
Dewey St.	6- 24	31
Dimock St.	6- 86	25
Dorr St.	6- 41	23
Douglass Ave.	1- 6	2
Dove Court		31
Dove St.	1- 12	31
Dover St.		39
Downing St.	9- 25	5
Drew Place	1- 4	7
Drisko St.		7, 8
Dudley Place		5
Dudley St.	38- 112	5
Dudley St.		6
Dudley St.	1- 23	23
Dudley St.	37- 105	4
Dudley St.	111- 256	3
Dudley St.	260- 308	2
Dudley St.	312- 514	36
Dunford St.	1- 6	26
Dunlow Place		6
Dunlow St.	8- 40	6
Dunmore St.	2- 28	36
Dunreath St.		34
Dunreath St.	3- 39	35
ECHO ST.		7
Edgar St.		22
Edge Hill St.		20
Edge Hill St.	3- 26	34
Edgewood Park		34
Edgewood St.	12- 78	34
Edgewood St.	27- 63	31
Elbert St.	2- 24	32
Eldora St.	1- 18	19
Ellingwood St.	20- 41	19
Ellingwood St.	22- 30	20
Ellis St.		27
Ellis St.	1- 17	24
Elm Hill Ave.	5- 45	29
Elm Hill Ave.	20- 122	30
Elm Hill Ave.	51- 109	28
Elm Hill Park	2- 38	31
Elmore Park	1- 3	27
Elmore St.	3- 51	27
Elmwood Court	1- 9	6
Elmwood Place	2- 13	6
Elmwood St.	1- 97	6
Ernst St.	6- 12	25
Essex St.		12
Estey St.	3- 14	19
Estey St.	4- 6	20
Estrella St.	5- 24	22
Eustis Place	1- 3	36
Eustis St.	26- 173	2
Eustis St.	184- 302	36
Evans Way		15
Evans Way	22- 48	14
Evergreen St.	3- 55	20
FAIRBURY ST.	6- 28	34
Fairland St.	1- 37	3
Fairland St.	12- 24	35
Farnum Place		7
Farnham St.	9- 111	38
Faxon St.	4- 27	17
Fayston St.	1- 19	31
Felix Place		37
Fellows Place	3- 9	2
Fellows St.	60A- 128	2
Feiling Place		1
Fencourt St.		8
Fenner St.		26
Fenno St.	15- 25	33
Fenway		10
Fenway	54- 84	9
Fenway	90- 114	8
Fenway	230- 280	14
Fenway	280- 400	15
Fenwick St.		4
Fenwick St.	2- 24	33
Fenwood Road	7- 109	19
Field St.	7- 49	7
Fisher Ave.	12- 149	21
Fisher Ave.	114- 220	19
Fisher Hill St.		20
Fort Ave.	4- 93	24
Fountain Hill	1- 6	4
Fountain Place		4
Fountain Square	1- 4	4
Fountain St.	4- 34	4
Francis St.	2- 88	19
Francis St.	93- 139	16
Franklin Garden	1- 6	28
Frawley St.	7- 23	19
Fremont Place		3
Fremont Ave.	1- 5	2
French Terrace	2- 4	23
Fullerton St.		13, 15
Fulda St.	12- 85	27
GAINSBOROUGH ST.	1- 115	9
Gainborough St.	10- 110	8
Galena St.	1- 25	27
Gannett St.	1- 16	31
Gardner Ave.	15- 23	23
Gardner St.	12- 26	23
Gaston Square		10, 13
Gaston St.	5- 39	31
Gay St.		5, 6
Gayland St.	5- 15	34
Gay Head St.	1- 23	22
Gay Head St.	20- 34	20
Georgia St.	5- 91	30
George St.	27- 135	36
George St.	82- 146	37
General Heath Square		21
Geneva Ave.	1- 36	30
Gerard St.	8- 129	38
Gerard St.	144- 148	36
Gertrose St.	7- 20	29
Glenbourne St.	5- 18	31
Glenwood Place	2- 4	3
Glenwood St.	3- 37	3
Glenwood Terrace		3
Goldsmith Place	1- 8	5
Gordan Court		38
Gore St.	1- 10	23
Governor Square		11
Governor Dudley Square		3, 4, 5
Governor Eustis Square		2
Governor Shirley Square		36
Granby St.		12
Greenleaf St.	2- 64	7
Greenville Park		3
Greenville St.	1- 42	3
Greenwich St.	2- 57	1
Greims Place		17
Grinnell St.	6- 8	7
Grosvenor Place	1- 7	4
Grotto Glen Road	1- 3	20
Grove Park	1- 8	31
Guild Row	4- 28	5
Guild St.	32- 52	4
Gurney St.	36- 56	6
HANLEY SQUARE		6
Haley St.	1- 9	26
Halleck St.	10- 28	7
Halleck St.	80- 134	6
Hammett St.	1- 8	7
Hammond St.	6- 114	1
Hampden St.	3- 116	38
Hampden St.	117- 208	36
Hampshire St.	8- 72	5
Hampshire St.	91- 131	6
Hanley Square		23
Hanlon Square		16, 19
Hansford Place		4
Harleston St.		18
Harold Park	2- 18	32
Harold St.	5- 139	32
Harold St.	140- 190	29
Harold St.	194- 259	28
Harrington Ave.		23
Harrishof St.		26
Harrishof St.	86- 147	32
Harrison Ave.	972-1131	2
Harrison Ave.	1135-1210	3
Hartwell St.	4- 42	30
Haskins St.	9- 54	5
Haviland St.	1- 24	10
Haviland Terrace		10
Hawthorne Ave.		4
Hawthorne St.		27
Hawthorne St.	12- 51	24
Hayden St.		19, 20, 21
Hayden Terrace		4
Haynes Park	1- 8	34
Hazel Park		31
Hazel Place	4- 8	34
Hazelwood St.	2- 17	32
Heath Ave.	6- 38	21
Heath Place	1- 13	21
Heath St.	1- 221	21
Heath St.	6- 10	25
Heath St.	227- 271	20
Heath St.	271- 291	19
Hemenway St.		14
Hemenway St.	2- 73	10
Hemenway St.	52- 149	9
Hemenway St.	128- 238	8
Herbert J. Wolf Square		28, 29
Herman St.	1- 17	4
Hestia Park	1- 8	33
Hewes St.	1- 3	33
Higginson Circle		15
Highland Ave.	1- 42	23
Highland Park	1- 6	24
Highland Park Ave.	5- 4	24
Highland Park St.		24
Highland Place	1- 6	23
Highland St.	1- 86	23
Highland St.	101- 305	24
Highland St.	184- 228	27
Highland St.	260- 296	25
Highland Terrace		23
Hillside St.	2- 152	18
Hillside St.	155- 207	19
Hilton St.	17- 41	39
Hinsdale St.		12
Hoffman St.	1- 6	22
Holborn Park	1- 6	31
Holborn St.	5- 51	31
Holborn Terrace	1- 4	31
Hollander St.	4- 65	29
Holly St.	7- 19	7
Holworthy St.	33- 83	32
Holworthy St.	42- 82	29
Homestead Park		28
Homestead St.	10- 167	28
Howard St.	6- 34	36
Howe Court		1
Howland St.	1- 24	30
Howland St.	27- 128	29
Hubert St.	1- 18	1
Hubbard Terrace		36
Huckins St.	1- 29	35
Huckins St.	4- 26	36
Hulbert St.	2- 27	33
Humboldt Ave.	2- 41	33
Humboldt Ave.	38- 129	32
Humboldt Ave.	130- 193	29
Humboldt Ave.	192- 280	28
Humboldt Park	1- 10	32
Hunneman Court	1- 8	2
Hunneman St.	8- 110	2
Huntington Ave.		7, 16, 18
Huntington Ave.	244- 289	9
Huntington Ave.	290- 409	8
Huntington Ave.	444- 561	14
Huntington Ave.	640- 722	17
Huntington Ave.	724- 920	19
Hutchings St.	1- 137	28
Hutchins Ave.	3- 18	20
Hyde Square		20
INGLESIDE ST.	9- 27	31
Intervale St.	1- 45	31
Iroquois St.	5- 73	18
Ingleside St.	6- 30	34
Ipswich St.	15- 30	10
Ipswich St.	140- 186	13
Irvin Ave.	1- 26	35
Island St.		39
Island St.	3- 103	38
Ivy St.	1- 55	12
JAMAICAWAY		20
Jamaicaway	10- 69	19
Jarvis	1	37
Jarvis St.		36
Jos. Warren Square		3
Jersey St.		31
Jersey		8
Johnston Park	1- 6	34
Julian St.	1- 30	34
Juniper St.	1- 48	33
Juniper St.	47- 49	4
Juniper Terrace		4, 33
KALADA PARK		31
Kearsarge Ave.	1- 23	3
Kearsarge Terrace		3
Kemble St.	3- 140	38
Kempton St.	7- 44	19
Kenilworth St.	7- 50	4
Kenmore St.		11
Kenney St.	1- 23	20
Kensington Park	1- 7	34
Kensington St.	1- 17	27
Kent St.	6- 40	5
Keswick St.	5- 17	12
Kilmarnock St.	31- 91	15
Kilmarnock St.	60- 80	13
King St.	9- 34	6
King Terrace	1- 7	6
Kingsbury St.	3- 33	27
Kingsbury St.	4- 18	33
LABAN S. BEECHER SQUARE		5
Lafayette Park	7- 16	34
LaGrange Place	1- 2	36
LaGrange St.	1- 9	35
Lamartine St.	1- 139	22
Lambert Ave.		24
Lambert Ave.	4- 80	4
Lambert Ave.	5- 67	23
Lambert St.	4- 42	23
Lamont St.	8- 40	5
Lamont St.	9- 41	6
Langdon St.	2- 42	36
Langdon St.	47- 80	37
Langdon Terrace		37
Lansdowne St.	6- 30	38
Lansdowne St.	12- 78	13
Lansing St.	6- 22	32
Lansing St.	11- 17	34
Larartine St.	118- 150	25
Larkin St.	5- 28	36
Laurel St.	4- 32	34
Laurel St.	40- 56	32
Lawn St.	1- 75	21
Lawn St.	83- 95	19
Lawn St.	84- 110	20
Lawrence Ave.	9- 33	31
Leon St.		8
Leon St.	5- 73	7
Leslie Park	1- 5	33
Lester St.		37
Lewis Place	2- 8	36
Lincoln Place		7
Linden Ave.	2- 8	6
Linden Park St.	1- 41	5
Linden Park St.	42- 126	6
Linwood Square	2- 26	23
Linwood St.	2- 56	23
Logan St.	4- 22	4
Logan St.	9- 27	24
Longwood Ave.		14
Longwood Ave.	3- 190	17
Longwood Ave.	179- 405	16
Longwood Avenue Court	1- 8	17
Longwood Terrace	4- 10	16
Louise Park	1- 8	35
Louis Prang St.	59- 67	14
Lovedeed Court	2- 7	38
Loyola St.		31
Luteman Place		6
MADISON COURT	1- 4	7
Madison St.	1- 32	1
Maitland St.		11, 12
Magazine St.	10- 68	36
Magazine St.	47- 129	37
Magazine St.	176- 180	38
Mall St.	2- 51	2
Malbon Place	1- 12	6
Mansur St.	10- 26	21
Maple Court	1- 4	30
Marble St.	1- 12	1
Marbury Terrace	2- 20	25
Marcella St.	1- 65	27
Marcella St.	8- 42	25
Marcella St.	75- 147	24
Mark St.	1- 14	20
Market Place		6
Marlborough St.	421- 460	10
Marshfield St.	30- 63	37
Marvin St.		5
Massachusetts Ave.	7- 199	10
Massachusetts Ave.	187- 367	9
Massachusetts Ave.	830-1024	39
Massachusetts Ave.	783-1003	38
Massachusetts Ave.	1033-	37
Maybury St.	1- 5	31
Mayfair St.	7- 24	27
Maple St.	1- 108	30
Maple Park		34
Maywood Court		31
Maywood Park		34
Maywood St.	3- 110	31
Maywood St.	20- 44	34
Maywood Terrace	1- 4	31
Mechanic St.		7
Medfield St.	8- 34	12
Menning St.		5
Merriam Place		27
Merton Place	1- 4	24
Miles St.		25
Miller Park	1- 4	36
Millmont St.	5- 39	23
Mills St.	2- 18	34
Mills St.	3- 15	33
Minden St.	58- 85	22
Minden St.	1- 135	21
Minden St.	104- 146	20
Mindoro St.	18- 27	6
Miner St.	4- 25	12
Mission St.		18
Mission St.	2- 17	19
Montana St.		30
Montrose St.	2- 33	35
Moore St.	14- 46	39
Moreland St.	2- 56	3
Moreland St.	3- 23	4
Moreland St.	25- 143	35
Morley St.	11- 22	23
Motley St.	1- 9	7
Morlock Place		17
Mountfort St.	2- 123	12
Mozart St.	28- 93	22
Mt. Pleasant Ave.	1- 89	3
Mt. Pleasant Ave.	80- 149	36
Mt. Pleasant Ave.	97- 123	35
Mt. Pleasant Place	1- 7	3
Mt. Pleasant St.	7- 12	28
Mt. Pleasant Terrace	1- 7	3
Mt. Warren	1- 6	4
Mulberry Place		3
Mulvey Terrace		24
Munroe St.	5- 107	32
Munson St.		12
Murray Ave.	1- 6	35
Museum Road	10- 26	14
Museum Square		7, 8, 14
Myrtle Place	1- 7	3
NASON PLACE	1- 6	17
Nawn St.	1- 10	2
Newark St.	1- 34	27
Newbern Court		1
Newbern St.	15- 42	1
Newbury St.	374- 440	10
Newbury St.	508- 620	11
Norfolk St.	5- 53	23
New Heath St.	1- 20	24
New Heath St.	1- 45	31
Newman Place		36
Norfolk Ave.	2- 124	38
Norfolk Ave.	3- 122	36
Norfolk Ave.	130- 279	37
Normandy St.		30
Norway St.	75- 115	10
Norway St.	100- 110	9
Notre Dame St.	1- 47	25
Nazing Court	1- 8	
Nazing St.	4- 47	
OAKBURN ST.	2	
Oakland Ave.		31
Orchard St.	2- 44	2
Oregon St.	3- 19	17
Oscar St.	1- 16	23
Osgood Court		33
Oswald St.	3- 12	18
Otisfield St.	1- 13	31
Ottawa St.	1- 63	34
Ottawa St.	2- 58	32
Overland St.		13
PALMER PLACE	5- 8	2
Palmer St.	4- 81	2
Palmer St.	11- 45	3
Parker Hill Ave.		21
Parker Hill Ave.	6- 125	19
Parker Hill Ave.	116- 278	18
Parker Hill Terrace	1- 3	19
Parker Place		19
Parker Place	1- 6	23
Parker St.		14
Parker St.	436- 536	7
Parker St.	586- 688	6
Parker St.	609- 695	17
Parker St.	702- 814	23
Parker St.	715- 813	18
Parker St.	814- 952	21
Parker St.	963- 997	22
Park View St.	10- 28	28
Partridge Place		36
Paulding St.	4- 7	33
Peabody St.	5- 17	16
Peirson St.		38
Penryth St.	4- 6	24
Pequot St.		18, 19
Percy Place		5
Perkins Place	1- 3	5
Perrin St.	10- 63	35
Perrin St.	67- 76	34
Pervear Place	2- 9	3
Peterborough St.	1- 100	13
Peterborough St.	104- 137	15
Townsend St.	99- 252	32
Phillips St.	7- 56	17
Pickering Ave.	1- 7	33
Pilgrim Road	11- 78	15
Pilgrim Road	54- 197	16
Pilgrim St.		38
Pine Grove Terrace		2
Plant Ave.	3- 8	22
Plymouth St.		16
Plymouth Court	4- 10	2
Pontiac St.	6- 75	18
Posen St.	9- 14	21
Pratt Court	1- 6	1
Prentiss Place	1- 3	5
Prentiss St.	3- 75	6
Presby Place	1- 4	35
Prescott Place	1- 6	36
Prescott St.	2- 12	36
Priesing St.	6- 49	22
Proctor St.	69	37
Putnam Place		5
Putnam St.	25- 31	5
QUEENSBERRY ST.	1- 75	13
Queensberry St.	48- 114	15
Quincy Place	1- 6	31
Quincy St.	2- 107	31
Quincy Terrace	1- 8	31
RACINE PLACE		17
Rahdale St.	2- 16	26
Raleigh St.		11
Rand St.	23- 37	34
Randall St.	41- 45	2
Round Hill St.	3- 25	22
Ray St.	8- 39	33
Rays St.		22
Reading St.	2- 99	38
Randlett Place		34
Reed's Court	1- 17	2
Reed St.	87- 89	2
Regent Court	1- 7	4
Regent Place		4
Regent Square	2- 7	33
Regent Street	13- 78	4
Regent St.	80- 124	33
Renfrew St.	2- 15	2
Renfrew St.	26- 37	2
Reno St.		17
Ritchie St.	10- 13	25
Riverway	100- 164	15
Riverway	200- 306	16
Riverway	352- 394	19
Robey St.		37
Rock St.	2- 6	33
Rockford St.	2- 37	36
Rockland Ave.	6- 25	33
Rockland Place		33
Rockland St.	1- 87	33
Rockland St.	2- 14	34
Rockledge St.	2- 25	4
Rockville Park	1- 27	
Rockville Park	8- 14	
Rollins Court	5- 11	
Rollins Court	6- 12	
Rosewell St.	9- 12	
Rougemont Place		
Round Hill St.	27- 65	20
Roxbury Court	6- 20	5
Roxbury St.	8- 57	5
Roxbury St.	165- 219	6
Roxbury St.	224- 316	23
Ruggles St.	9- 99	1
Ruggles St.	24- 64	5
Ruggles St.		30
Ruggles St.	201- 323	7
Ruthven St.	3- 190	28
SACHEM ST.	1- 19	18
Sachem St.		19
Salvisburg Ave.	2- 5	5
Savin St.	1- 93	31
Sargent Square		26, 28
Sarsfield St.	6- 44	7
Schiller St.	6- 23	31
School St.	165- 179	25
Schuyler St.	1- 44	30
Seaver Square	1-	5
Seaver St.	12- 188	28
Seaver St.	218- 304	30
Segel St.	1- 8	30
Sewall St.	1- 16	18
Shailer Ave.		5
Shawmut Ave.	654- 753	1
Shawmut Ave.	752- 833	5
Shepherd Ave.	2- 15	19
Sherborn St.		11, 12
Sherbrooke Place	2- 6	17
Sheridan Place		22
Sheridan Square		38
Sheridan St.	3- 30	20
Sheridan St.	15- 102	22
Sherman St.	3- 56	3
Sherman St.	35- 70	32

INDEX

OUTLINE AND INDEX MAP OF ROXBURY

CITY OF BOSTON

Scale 600 feet to the Inch

EXPLANATIONS.

	Represents Brick Buildings
	" Stone Buildings
	" Frame Buildings
	" Iron Buildings
S	" Stable or Shed
5	" Number of Stories
5½	" Number Stories & Basement
Cem	" Water Main
	" Sewer
⊕	" Fire Hydrant
235	" Block Number
535	" Assessors Area
	" Boston Elevated Railway
(2)	" Abutting Plots

Streets thus ... area have not been accepted

... properties enclosed ... in a blue line ... have been registered

... indicate numbers ... on the Plan.

CHARLES RIVER BASIN

BROOKLINE

BACK BAY FENS

ROXBURY CANAL

MIDLAND DIVISION N.Y.N.H.&H.R.R.

DORCHESTER

ROXBURY

MT PLEASANT

PARKER HILL

FENWAY PARK

LEVERETT POND

CHARLESGATE

ART MUSEUM

WILLIAM EUSTIS PLAYGROUND

WASHINGTON PARK

Notre Dame Academy

Hospital

Boston and Albany R.R.

Commonwealth Ave.

Boylston St.

Huntington Ave.

Longwood Ave.

Riverway

Brookline Ave.

Jamaicaway

Columbus Ave.

Washington St.

Dudley St.

Blue Hill Ave.

Warren St.

Dorchester Ave.

Seaver St.

Egleston Square

Roxbury Crossing

Ruggles St.

Forsyth Way

Camden St.

Hammond St.

Arnold St.

Walpole St.

Tremont St.

Cedar St.

Highland St.

Ritchie

Elmore St.

Townsend St.

Wyoming St.

Wabon St.

Westminster

Walnut Park

Abbotsford St.

Ruthven

Homestead St.

Hutchings

Brookledge St.

Schuyler St.

Sonoma St.

Wayne St.

Georgia St.

Devon St.

Brunswick St.

Quincy St.

Savin St.

Maywood St.

Woodbine St.

Edgewood St.

Clifford St.

Waverly St.

Burton Av.

Aspen St.

Moreland

Farnham St.

Kemble St.

Norfolk

Howard

George St.

Dudley

Vine Av.

Forest St.

Mt Pleasant

Greenville St.

Winthrop

Warren

Woodville

Cottage St.

Hill Park

Intervale

Capelle

Castle

Fayston St.

Lawrence Av.

Bonner

Catawba

Ottawa

Edgewood

Maywood

Woodbine

Glenway

Hawkins

Lambert

Cedric

Prescott

Sherrin

Sawyer

Lenox

Hubert

Williams

Madison Sq.

Sterling

Windsor

Chandler

Ball

Hunneman

Plymouth

Dawn

Weston

Winthrop Pl

Adams Pl

Eustis

Orchard Park

Howard

George

Dudley

Forest

Vine Av.

Huckins St.

Rollins St.

Moreland

Farnham

Kemble

Norfolk

Allerton

Gerard

Leadale

Brookford

Clarence

Landsdowne

Pierson

Columbia

Burnett

Magazine

Harrold

Munroe

Walnut

Highland

Vale

Valentine

Thornton

Ellis

Dale

Oakland

Hawthorne

Cedar

Lambert

Sudbury

Fleetwood

Ivan

Cedric

Prescott

Sherrin

Sawyer

Lenox

Hubert

Williams

Madison Sq.

Sterling

Windsor

Chandler

Ball

Hunneman

Plymouth

Dawn

Weston

Winthrop Pl

Adams Pl

Eustis

Orchard Park

Howard

George

Dudley

Forest

Vine Av.

Huckins St.

Rollins St.

Moreland

Farnham

Kemble

Norfolk

Allerton

Gerard

Leadale

Brookford

Clarence

Landsdowne

Pierson

Columbia

Burnett

Magazine

Harrold

Munroe

Walnut

Highland

Vale

Valentine

Thornton

Ellis

Dale

Oakland

Hawthorne

Cedar

Lambert

Sudbury

Fleetwood

Ivan

Cedric

Prescott

Sherrin

Sawyer

Lenox

Hubert

Williams

Madison Sq.

Sterling

Windsor

Chandler

Ball

Hunneman

Plymouth

Dawn

Weston

Winthrop Pl

Adams Pl

Eustis

Orchard Park

Howard

George

Dudley

Forest

Vine Av.

Huckins St.

Rollins St.

Moreland

Farnham

Kemble

Norfolk

Allerton

Gerard

Leadale

Brookford

Clarence

Landsdowne

Pierson

Columbia

Burnett

Magazine

Harrold

Munroe

Walnut

Highland

Vale

Valentine

Thornton

Ellis

Dale

Oakland

Hawthorne

Cedar

Lambert

Sudbury

Fleetwood

Ivan

PART OF WARD 9 CITY OF BOSTON.

Scale 80 Feet to the Inch.

B.R.A. SOUTHEND URBAN RENEWAL PROJECT

DAVENPORT ST.
BENTON ST.
BURKE ST.
COVENTRY ST.
CUNARD ST.
WALPOLE ST.
STERLING PL.
WESTON ST.
RUGGLES ST.
SEAVER SQ.
COLUMBUS AVE.
TREMONT ST.
NEWBERN ST.
CABOT ST.
CABOT PL.
WARWICK ST.
HAMMOND ST.
SUSSEX ST.
GREENWICH ST.
WINDSOR ST.
MARBLE ST.
WESTMINSTER ST.
SHAWMUT AVE.
WASHINGTON ST.
ARNOLD ST.
BALL ST.
MADISON PL.
CHAMPNEY PL.
WILLIAMS ST.
WILLIAMS ST-TER.
HUBERT ST.
ADAMS PL.
WINSLOW PL.
ADELPHI PL.
WINTHROP ST.
RUGGLES PL.
ELEVATED RAILWAY

Sec.7 Blk.13
Sec.7 Blk.14
Sec.7 Blk.12
Sec.7 Blk.11
United Drug Co.
AMERICAN CHOCOLATE CO.
LADDER No.12 City of Boston
ASA GRAY SCHOOL City of Boston 14,973
Boston Baptist Social Union 9375
SHERWIN 75 SCHOOL City of Boston 32,040
MADISON PARK
MADISON City of Boston 122,200 SQUARE
LAFAYETTE SCHOOL
HOTEL BALL
HOTEL PARTHIA
TWELFTH BAPTIST CHURCH
HOTEL WARWICK
HOTEL WESTMINSTER
ROXBURY STORAGE WAREHOUSE CO.
C.E. BERGER & SONS CO. INC.
GARAGE
7TH DAY ADVENTIST CH.
METH. EPIS. CH.
HOLY CHRISTIAN CH.
RUGGLES HALL
RUGGLES BLDG.
BAKERY

79A 79B 80 81 82A 82B 83 84 65A 65B 66 67 68 69A 69B 71 73 76 77 78A 78B

Yunits Sheet 6
See Wills
Public Lands Vol 4/45

PART OF WARD 8 CITY OF BOSTON.

Scale 80 Feet to the Inch.

0 50 100 150 200

THORNDIKE ST. · RANDALL ST. · REED ST. · SHERWIN ST. · SINGLETON ST. · HUNNEMAN ST. · PLYMOUT H CT. · WEBBER ST. · FELLOWS ST. · SPRING CT. · COLONY ST. · DAVIS PL. · BROWN ST. · FELLOWS PL. · YEOMAN ST. · CHADWICK ST. · REED'S CT. · ORCHARD PARK · AMBROSE ST. · TRAVERS PL. · DEARBORN ST. · ALBANY ST. · EUSTIS ST. · MALL · GOVERNOR EUSTIS SQUARE · HARRISON AVE. · DOUGLASS AVE. · DAYTON ST. · FREMONT AV. · GERTROSE ST. · WASHINGTON ST. · ADAMS ST. · DUDLEY ST. · PALMER ST. · ZEIGLER ST. · TABER ST. · STABLE PL. · RENFREW ST. · BROWN ST.

GARAGE Dan'l A. McLaughlin 37,467 OLD CITY PROPER LINE

GEO. T. ANGELL SCHOOL City of Boston 43,814

FELLOWS ST. PLAYGROUND City of Boston 36,928

ORCHARD PARK City of Boston 111,684

DEARBORN SCHOOL City of Boston

ROXBURY BAKERY Co.

General Baking Co. of New York

GARAGE Garage Realty Corp.

GARAGE Wm Saitz

ROXBURY BURIAL GROUND City of Boston

LUMBER SHEDS Wm Curtis Sons Co.

DUDLEY THEATRE Temple Theatre Co.

THE BERWICK CAKE CO.

ROXBURY THEATRE

ROXBURY EASTERN BUILDING FINISH CO.

Mass. Savings Bank

ALBERT PALMER SCHOOL City of Boston

MUIR BROS. CO

Matilda F. Franklin

William Barrett 22,390

Lizzie Milder 31,566

Christina Maier

Mary P. Hall 18,613

Bridget Dooley Hrs.

Priscilla Norton 5929

Anna H. J. Parker

James P. Dooley

Jay Tracy Jr.

M. Rodnetsky

Wm. H. Wilcock Trs.

Esther Kaufman

S. Goldthwaite

Christina Maier

Jos. Sonnabend

L. Richman et al

Jose Morse

Frank. Benjamin et al

Ruth Finkelstein

G. & I. Golisano

Anna Adelman

Sam'l Sprague

Beulah O. Gabriele

Wm. H. White

Thos. E. Clark

Wm. J. Logan Hrs.

Ellen A. W. Morrill

Percy Dagley

Sam'l Hooper et al

Wm. Curtis Sons Co.

Williams

Ruggles

BALL

MADISON

STERLING

PLATE 3

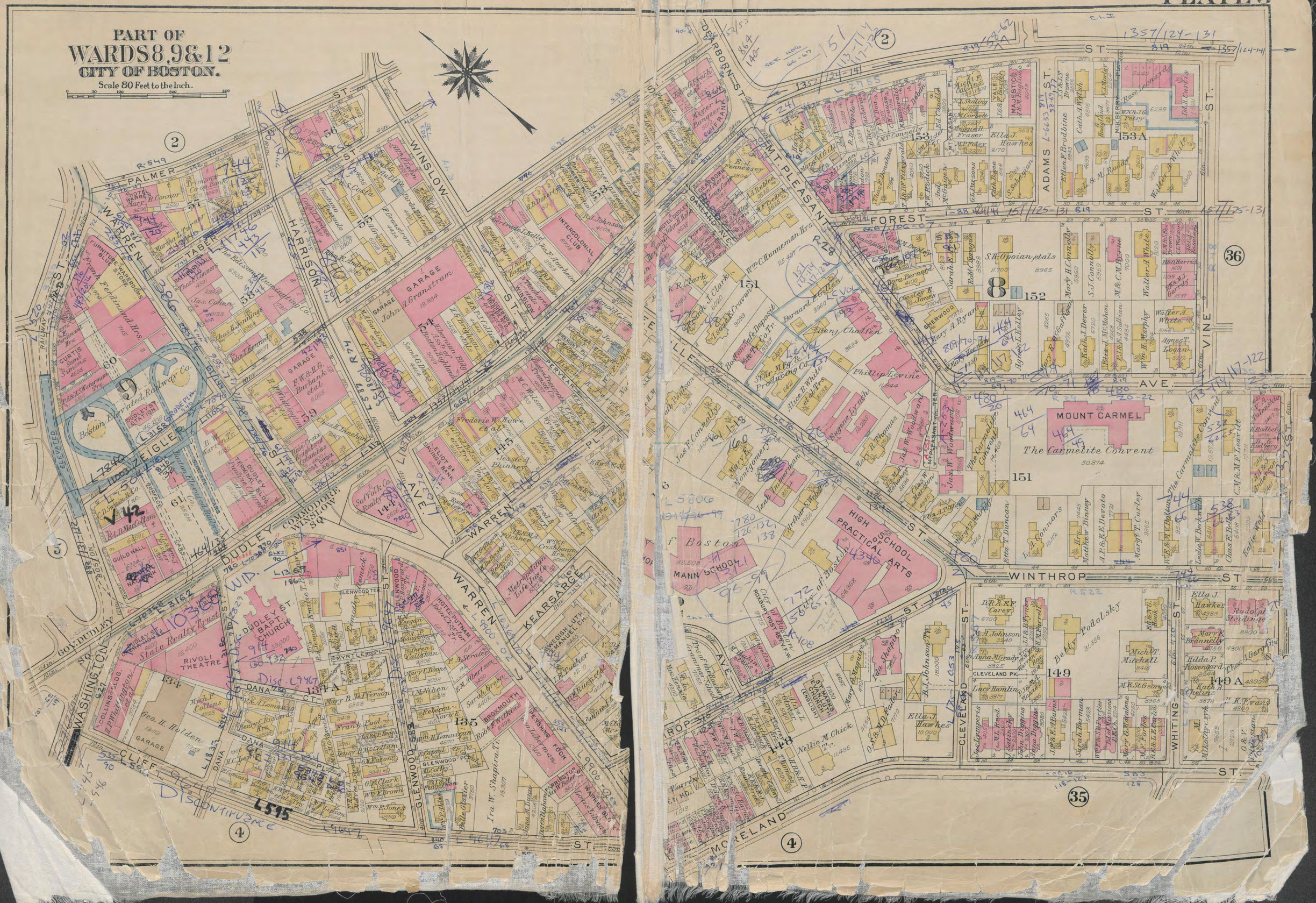
PART OF
WARDS 8, 9 & 12
CITY OF BOSTON.
Scale 80 Feet to the Inch.
PALMER ST.
WINSLOW ST.
HARRISON AVE.
WARREN ST.
ZEIGLER ST.
DUDLEY ST.
COMMODORE WINSLOW SQ.
WASHINGTON SQ.
GLENWOOD ST.
KEARSARGE
CLIFF
MT. PLEASANT
FOREST ST.
ADAMS ST.
VINE ST.
MOUNT CARMEL
The Carmelite Convent
HIGH SCHOOL OF PRACTICAL ARTS
MANN SCHOOL
WINTHROP ST.
CLEVELAND ST.
WHITING ST.
MORELAND ST.
Boston Elevated Railway Co.
RIVOLI THEATRE
GARAGE
INTERCOLONIAL CLUB
Phillip Levine
Betty Podolsky
Ella J. Hawkes
Nellie M. Chick Tr.
Ira W. Shapira Tr.
Discontinuance

PLATE 4

PART OF WARDS 9 & 12 CITY OF BOSTON.

Scale 80 Feet to the Inch.

GOV. DUDLEY SQ.

DUDLEY ST.

KENILWORTH

BARTLETT ST.

GUILD ST.

ROCKLEDGE

LOGAN ST.

LAMBERT AVE.

JUNIPER

THORNTON

WASHINGTON

CLIFF

GROSVENOR PL.

HAWTHORNE AVE.

ST. JAMES

AKRON

ALPINE

REGENT CT.

REGENT ST.

HERMAN ST.

FOUNTAIN

MORELAND ST.

WARREN ST.

TOLMAN PL.

DABNEY PL.

STANTON PL.

LELAND SQ.

ROCKVILLE PARK

DANFORTH PL.

FENWICK ST.

CIRCUIT

WALNUT AVE.

MT. WARREN

DILLAWAY SCHOOL City of Boston

W. C. BRYANT SCHOOL City of Boston

LOUIS PRANG SCHOOL City of Boston

GOSPEL TABERNACLE Boston Br. Christian Miss. Alliance Inc.

BOSTON BIBLE TRAINING SCHOOL

SIMPSON HALL

BOSTON NORWEGIAN LUTH. CHURCH

ST. JAMES P.E. CHURCH

NEW JERUSALEM CHURCH

ADVENT CHRISTIAN CHURCH

NORWEGIAN BAPTIST CHURCH

ROXBURY MASONIC TEMPLE Roxbury Masonic Assn.

HOTEL WARREN

GARAGE

CLUB HOUSE

Boston Elevated Railway Co.

Kosciuszko Polish American Inst. Inc.

Norfolk House Centre

Merry Vamoskey et als

Gerda M. Johnson

Sadie Kostick

Ellen M. Manning

Myrton O. Hill & Co. Inc.

Wm. T. Kenney, etals

Amory G. Hodges Hrs.

Alfred T. Gray Hrs.

Wm. Carney

Francis W. Eldredge et al

E. G. Goodman

Gillie Forman

Mary L. Barry

Arthur B. Clark et al

Harriet E. Hart

Mary J. O'Brien

Wm. F. O'Neil

Hannah Murphy

Sophia Bibilos

I. Goldman et al

Cora E. Hayes et al

Ida B. Roberts

Kate Lyons

A. L. & A. F. Thompson

M. A. & W. F. Keller

Wm. D. Stobert

Jas. R. B. & R. A. Robertson

Ellen M. Leavitt

H. V. Bancroft

Henry M. O'Brien

Robert Hammond et al

Arthur B. Clark et al

N. G. Waite

Jeanette Walsh

Alice E. Friary

Harriet E. Hart

Bridget M. Wright

Mary J. O'Brien

Annie E. Bassett

Hannah Murphy

Sophia Bibilos

I. Goldman et al

Mary C. Rush

Wm. F. O'Neil

Cora E. Hayes et al

Ida B. Roberts

Kate Lyons

A. L. & A. F. Thompson

Chas. W. Gillette

Wm. Carney

Francis W. Eldredge et al

E. G. Goodman

Gillie Forman

Mary L. Barry

Arthur B. Clark et al

Harriet E. Hart

Mary J. O'Brien

Annie E. Bassett

Hannah Murphy

Sophia Bibilos

I. Goldman et al

Mary C. Rush

Wm. F. O'Neil

Cora E. Hayes et al

Ida B. Roberts

Kate Lyons

A. L. & A. F. Thompson

Chas. W. Gillette

M. A. & W. F. Keller

Wm. D. Stobert

Jas. R. B. & R. A. Robertson

Ellen M. Leavitt

H. V. Bancroft

Henry M. O'Brien

Robert Hammond et al

Arthur B. Clark et al

N. G. Waite

Jeanette Walsh

Alice E. Friary

Harriet E. Hart

Bridget M. Wright

PLATE 5

PART OF
WARD 9
CITY OF BOSTON.
Scale 80 Feet to the Inch.

PLATE 6

PART OF
WARDS 4 & 9
CITY OF BOSTON.
Scale 80 Feet to the Inch.

PLATE 7

PART OF
WARDS 4 & 9
CITY OF BOSTON.
Scale 80 Feet to the Inch.

PLATE 8

PART OF WARDS 4 & 9 CITY OF BOSTON.

Scale 80 Feet to the Inch.

0 50 100 200 300

GAINSBOROUGH ST.

CAMDEN ST.

ST. BOTOLPH ST.

JARVIS ST.

OPERA PL.

HUNTINGTON AVE.

ST. STEPHEN ST.

FENWAY

FORSYTH PARK

FORSYTH STONY BROOK

HEMENWAY ST.

FENCOURT ST.

DRISKO ST.

MUSEUM SQUARE

CONDUIT ST.

WALPOLE ST.

COLUMBUS AVE.

ST. ANNS R.C. CH.
R.C. Archbishop of Boston
20.731

Herbert & G. Sumner, Edward & Jos. M. Thomas Trs.

Washington B. Thomas, Edward Pierce & Jos. B. Thomas Inc.
69.415

Marjorie M. Davenport
LYNDHURST

Boston Students' Union Inc.

Jos. M. & A. Isenberg

Esther M. Corcoran
17.202

GAINSBOROUGH BLDG.

HOTEL HUNTINGTON
Goodenough & Mayo Co.

DAGMAR

ALDEN COURT

Sec. 6 Blk. F

B. F. WOOD MUSIC CO.

Herbert Rollins Co.

HAMPTON HALL

HUNTINGTON HALL

WALDMAR

NORMANDY

LARCHMONT

H. & P. Coleman et al Trs.

Edward P. Harrington

OPERA

BOSTON OPERA HOUSE
Opera Holding Company
33.750

Sec. 6 Blk. F2

BOSTON STORAGE WAREHOUSE CO.

Jacob P. Appleton
1645

NEW ENGLAND CONSERVATORY OF MUSIC
45.187

GARAGE
Conservatory Garage Inc.
59.237

HUNTINGTON SCHOOL
NORTHEASTERN UNIV.
Y. M. C. A. BUILDING
68.872

Boston Young Mens Christian Association

LABORATORY BLDG.
NORTHEASTERN UNIV.
BOSTON Y. M. C. A.
14.793

Northeastern University of the Boston Y. M. C. A.
71.254

Sec. 6 Blks. G HH1 H2

THE DURANT INC.
91.409

Durant Inc.

The Sec. 6 Blk. G1
70.001

Sec. 6 Blk. J

Sec. 6 Blk. D

Sec. 6 Blk. E

Sec. 6 Blk. A2

Sec. 7 Blk. IOC

Sec. 6E
Roosevelt Apartments Inc.
25.274

ROOSEVELT

Boston Storage Warehouse Co.
45.391

H. W. Perry Inc.
18.023

A. W. Perry Inc.
11.304

J. M. Boudreau & A. W. Small Trs. of Fenway Land Co.

Elin F. McVay

Violet J. Smith
6251

Clarence H. Holloway

Oscar Crank
3240

Mary Ann Shaw Chinn (Commonwealth of Mass.) HISTORICAL ARCHIVES

Mary Ann Shaw Chinn (Commonwealth of Mass.) HISTORICAL ARCHIVES

Mashie Benjamin
BILTMORE

Mary E. Hackmuth

Annie Gordon

PALATIAL SHELBURNE

Landsdale
Parkdale
Rich'd Burgin
A. W. White
Metta Trs.

STUDENTS HOUSE

Students House Corp.

STUART CLUB
Stuart Club Corp.

Otis Shepard Hlls.

Marjorie M. Davenport
6360

HEMENWAY
BRYANT
LINCOLN HALL
JEFFERSON HALL
BURTON HALL
REYNOLDS HALL
CHANDLER HALL
M. V. Paris
H. & P. Coleman et al Trs.

PREMIER

ROOSEVELT

Sec. 6D

UNIVERSITY HALL

UNIVERSITY CHAMBERS

TUFTS MEDICAL COLLEGE

Trs. of Tufts College
26.692

MAJESTIC
SUNNY SIDE
FRANKLIN
Jas. H. Lodrey Jr.
The Durant Inc.

Suburban Realty Corp.
30.000
GARAGE

Boston & Providence Railroad Corp.

BOSTON & PROVIDENCE R.R. BOSTON DIV.

N.Y. N.H. & H. R.R. LESSEE

Boston & Providence Railroad Co.

Camden St. Realty Co.
37.745

LOCKER HOUSE

WILLIAM E. CARTER PLAYGROUND
City of Boston
218.656

New York New Haven & Hartford Railroad Co.
186.083

Sec. 7 Blk. IOC

9

7

1

14

L 1321 L 2129 L 2345 L 2906 L 2642 L 2643 L 2735 L 532 L 2681 L 2682 L 2683 L 2217 L 6131 L 7171

M 53 M 54 M 66 M 67 M 68 M 74 M 75 W 690 W 444

PART OF
WARD 4
CITY OF BOSTON.
Scale 80 Feet to the Inch.

10

8

NORWAY ST.
WHIPPLE ST.
BICKERSTAFF ST.
MASSACHUSETTS AVE.
ASTOR
BURBANK
PUBLIC ALLEY 916
WESTLAND AVE.
SYMPHONY RD.
BATAVIA
GAINSBOROUGH
ST. STEPHEN
HUNTINGTON AVE.
ST. BOTOLPH
PUBLIC ALLEY 820
PUBLIC ALLEY 819
PUBLIC ALLEY 818
PUBLIC ALLEY 821
PUBLIC ALLEY 822
PUBLIC ALLEY 823
PUBLIC ALLEY 824
PUBLIC ALLEY 825
PUBLIC ALLEY 826
PUBLIC ALLEY 827
PUBLIC ALLEY 828
PUBLIC ALLEY 829
PUBLIC ALLEY 830
PUBLIC ALLEY 831
PUBLIC ALLEY 832
PUBLIC ALLEY 833
PUBLIC ALLEY

PART OF WARDS 4 & 5 CITY OF BOSTON.

Scale 80 Feet to the Inch.

HARVARD BRIDGE

CHARLES RIVER EMBANKMENT

MASSACHUSETTS AVE.

HOTEL AUSTERFIELD

HOTEL FENSGATE

MARYLAND

VAN CORTLAND

Sec. 11 Blk. 1

Sec. 10 Blk. 1

STRATFORD

MARLBOROUGH ST.

Sec. 10 Blk. 3

PASTEUR

ERICSON

LEIF ERICSON STATUE

CHARLESGATE

Sec. 11 Blk. 2

City of Boston

BACK

BEACON ST.

CHARLES RIVER BASIN

COMMONWEALTH AVE.

(PARK RD.)

5

OLD COLONY TR. CO.

HOTEL ELIOT

SHERMAN BLDG.

HOUSE OF THE HARVARD CLUB OF BOSTON

Harvard Club of Boston

COLONIAL

TORRINGTON

HOTEL SURITAN

SOMERSET ANNEX

SOMERSET

Francis Peabody Jr. et al Trs. Somerset Hotel Trust.

MOORELAND

NEWBURY BLDG.

Howard C. Davis

Geo. H. Walker

Sub. Jan. Realty Co.

Sec. 10 Blk. H

Sec. 10 Blk. L

MASS. COLONIAL

GARAGE

Harvard Club of Boston

RAILROAD

LESSEE

ALBANY R. R.

N. Y. C.

BOSTON

STONY BROOK

NEWBURY ST.

EASTGATE

Hardcastle C. Ellison

Hrs. Wm. B. Rice

WINDERMERE

Sec. 9 Blk. H

Pinckney Holbrook et al

Suburban Realty Corp.

6820

2ND UNIVERSALIST CHURCH

Sec. 9 Blk. H²

FENWAY STUDIOS

Herman W. Cabot & Norman W. Cabot

MORRIS BROMFEIN

FENMORE

Morris Bromfein

7229

HAVILAND ST.

HAVILAND TER.

PUBLIC ALLEY No. 903

PUBLIC ALLEY No. 904

PUBLIC ALLEY No. 905

PUBLIC ALLEY No. 906

Sec. 6 Blk. K²

Sec. 6 Blk. K

Sec. 6 Blk. K³

BICKERSTAFF ST.

STONEHOLM ST.

BICKFORD HALL

NORTH SHORE

LOUVRE

SAVOY

GARAGE

LAKOTA

WALDORF

RICHFIELD

FAIRFIELD

HEMENWAY ST.

NORWAY ST.

FRITZ-CARLTON

BUCKINGHAM ARMS

WINCHESTER ARMS

MAYFAIR APTS

LA GRANDE

MASS. HISTORICAL SOCY

Sec. 9 Blk. I

TRADE SCHOOL FOR GIRLS

City of Boston

FENWAY

BOYLSTON ENTRANCE

BOYLSTON ST.

GASTON SQUARE

CHARLESGATE WEST

CHARLESGATE EAST

BROOK CONDUITS

IPSWICH

LEIF ERICSON STATUE

PATRICK COLLINS STATUE

City of Boston

CHARLES RIVER BASIN

4,805,741

THE BACK BAY FENS

(11)

(13)

(9)

M-47

M-29

M-32

M-53

CC 259

CC 504

F 516

F 517

L-2133

L-805½

L-1643

L-1362

L-1729

L-1316

L-76

L-2008

L-2009

L-2139

L-2100

L-1845

L-1795

L-1963

L-1964

L-1965

L-1966

L-1967

L-1968

L-1969

L-1970

L-1971

L-1972

L-1973

L-1974

L-1975

PLATE 11

CHARLES RIVER BASIN

NEW SHORE LINE

Sec. 11 Blks. A & 5A

Bay State Road Co. Inc.

Sec. 11 Blk. 8

Sec. 11 Blk. 5

Sec. 11 Blk. 4

Sec. 11 Blk. 7

Sec. 11 Blk. 6

Sec. 11 Blk. 3

Sec. 11 Blk. 5

Sec. 11 Blk. D

Sec. 11 Blk. E

Sec. 10 Blk. 7

Sec. 10 Blk. 6

Sec. 10 Blk. 8

Sec. 12 Blk. 8

Sec. 13 Blk. 2

Sec. 13 Blk. 1

BACK ST.

BAY STATE ROAD

SHERBORN ST.

DEERFIELD ST.

RALEIGH ST.

BELVOIR ST.

WEST ST.

ALLEY

No. 902

No. 912

No. 913

No. 921

No. 922

No. 939

PUBLIC ALLEY

THE SHERATON

THE MYLES STANDISH

COLLINS BLDG.

Kenmore Realty Co. 14,008

Suburban Realty 12,488

Corp 11,875

Suburban Realty Corp 11,483

Suburban Realty Corp 19,483

Boston Buick Co.

Barck Boston Co. 8105

Henry M. Williams, et al Trs. 17,150

Simon Vorenberg 7000

John Druker, et al Trs. HOTEL WADSWORTH 7940

HOTEL KENMORE John Druker, et al Trs. 20,875

HOTEL BRAEMORE John Drucker & Jos. Rudrick et uls Trs 17,446

THE GRALYN

HOTEL CANTERBURY Sam'l P Seymour 10,102

KENMORE STA.

COMMONWEALTH ENTRANCE TO SUBWAY

BEACON ST. SUBWAY

B. E. RAILWAY

BOSTON AND ALBANY RAILROAD

(N.Y.C. R.R. LESSEE)

(PARK RD.) AVE.

KENMORE SQUARE

NEWBURY ST.

BOYLSTON ST.

BEACON ST.

BLANDFORD ST.

MAITLAND ST.

BROOKLINE AVE.

CHARLESGATE

Boston & Albany R.R. Co. 41,202

Eastern States Land Co. 98,418

Goodyear Tire & Rubber Improvement Co. 18,792

Boston & Albany R.R. Co. 10,448

Boston & Albany R.R. Co. 12,694

Posse Normal School of Gymnastics 9750

G.W. & L. McNear 16,125

Jos. H. Solidays et als. Trs. 9292

W.C. Murphy Inc. 4187

Thos. F. Toomey 6370

Jonas Shure Realty Corp 8800

Julian Codman & Robert Homans Trs. 15,401

C.R. & R.S. Codman, Trs. 8458

Chas. H. W. Foster, et al Trs. 28,970

Wash'n B. Thomas & Jos. B. Thomas 31,222

Sec. 11 Blk. D

Sec. 11 Blk. E

Sec. 12 Blk. 8

Sec. 13 Blk. 2

Sec. 13 Blk. 1

12

10

13

21

5

PART OF
WARDS 5 & 21
CITY OF BOSTON.
Scale 80 Feet to the Inch.

PLATE 12

Sub Plan

Scale 150 Feet to an inch.

PART OF
WARDS 5 & 21
CITY OF BOSTON.
Scale 80 Feet to the Inch.

PLATE 13

PART OF
WARDS 5 & 21
CITY OF BOSTON.
Scale 100 Feet to the Inch.

PART OF WARDS 4, 5 & 21 CITY OF BOSTON.

Scale 100 Feet to the Inch.

16 15 17 13 7 8

LONGWOOD AVE. 16in. 8in.

WORTHINGTON ST. 10in. 8in.

PALACE RD

PATK. A. COLLINS MODEL SCHOOL

BOSTON TEACHERS COLLEGE

Sec. 9E³ 141,076

GIRLS LATIN SCHOOL

City of Boston

COMMON BLDG.

EVANS WAY

Evans Way Relocated

See Comm. Plans 1, 2 and 3 also microfilm

ST. ALPHONSUS

HUNTINGTON AVE. 16in. 20in. 8in.

WARD ST.

Francis J. Ward Hrs. 49,076 Sec. 9D¹

Edwd C. Donnelly 8427

Jas. A. Ross 4352

A. & J. Reddish 6335

M. B. Gilbert 1202 GARAGE

VAN COUVER ST. 12in.

Julius I. Nesson 16,000

SEWERAGE PUMPING STA.

Commonwealth of Massachusetts 102,167

Mary T. Johnston 22,714

Sec. 9B¹ POWER HO.

SHOPS

WENTWORTH INSTITUTE

ADMINISTRATION BUILDING

Wentworth Institute 433,379

SHOPS

SHOPS

Sec. 9B² Wentworth Institute 139,151

PARKER ST. 12in.

STONY BROOK CULVERT

RUGGLES ST.

Francis J. Ward Hrs. 22,420

GORDON BIBLE COLLEGE

FROST HALL

Sec. 9C² 30,224

John W. Baldwin 6262

Standish Hall

Ruth A. Thompson

Sec. 9C³

Sec. 9C

Bert Tuchell 15,365

Jas. C. Ayer et al Trs. 12,650

Museum of Fine Arts 33,928

SCHOOL Hrs.

M. E. Haggerty

M. E. Walsh 2141

DURBAN Cora B. Warner 2506

FENVIEW Henry R. Earth 7107

LOUVRE Bessie Goodman SUNNYBRAE

FENWAY COURT MUSEUM

Isabella Stewart Gardner Museum in the Fenway Inc. 45,862

Sec. 9E⁴ 20,932

Trs. Edmund T. Perry's SCHOOL

METLOW ST.

METLOW HALL R. F. Martin 6156

SIMMONS FEMALE COLLEGE

Sec. 9E² 136,761 166,541

Massachusetts College of Pharmacy 30,147

City of Boston 101,600

FENWAY SEWER

M.T.A. RAPID TRANSIT

THE BACK BAY FENS

MUDDY RIVER

AUDUBON ROAD 12in.

TRACK

BRIDLE PATH

ROSE GARDEN

MUSEUM OF FINE ARTS Sec. 9C 516,640

ROBT. DAWSON EVANS GALLERIES FOR PAINTINGS

FENWAY 12in.

FORSYTH WAY 12in.

FORSYTH DENTAL INFIRMARY FOR CHILDREN

Old Colony Tr. Co. Tr. 69,373

Sec. 9K City of Boston 42,169

FORSYTH ST. 12in.

FORSYTH PARK 47-51 / 2801

HEMENWAY ST. 12in.

MUSEUM SQ.

CONDUIT

BEALFORD Ruth B. Dillon

MUSEUM VILLA

Jos. Newman

M-90 M-89 M-71 M-72 M-69 M-52 M-51 M-53

PLATE 15

PART OF WARDS 4,5 & 21 CITY OF BOSTON.

Scale 100 Feet to the Inch.

FULLERTON ST. — 6in. — KILMARNOCK ST. — JERSEY ST. — AUDUBON ROAD — BOYLSTON ST. — PETERBOROUGH ST. — QUEENSBERRY ST. — LONGWOOD — FENWAY — RIVERWAY — PILGRIM RD. — BROOKLINE AVE. — LOUIS PASTEUR AVENUE (PARK DRIVE) — HIGGINSON CIRCLE — THE BACK BAY FENS — CITY OF BOSTON — MUDDY RIVER — BOSTON AND ALBANY R.R. — N.Y.N.H. & H.R.R. LESSEE — METROPOLITAN SEWER — WORTHINGTON ST. — STETLOW ST. — HEATH ST.

Sec.13 Blk.5 — 360.292

SEARS, ROEBUCK & CO.

#155 Brookline Ave. Inc. 18.500

Sec.9 Sub.Sec.G2b — Suburban Realty Corp. 14.605

Sec.9 Sub.Sec.G2a — Eugene N. Foss 43.356

Sec.9 Blk.21 — 21

Sec.9 Blk.F4 — Sec.9 Blk.F4A

Sec.13 Blk.12A

Sec.13 Blks.6-10-11

Sec.13 Blk.7

Sec.9E3

Sec.9E2

Sec.9E1A

Boston Academy of Notre Dame 446.823

CONVENT & ACADEMY OF NOTRE DAME

SIMMONS FEMALE COLLEGE 166.541

Simmons Female College 136.761

Charles G. Rice 190.977

BETH ISRAEL HOSPITAL 330.319

Georgina Mac Dougall 151.245

Gertrude N. Rush — Horace B. Shepard et al 15.546

Chas. G. Smith, Tr. et al

Horace B. Shepard et al 51.101

Grace M. Edwards

Pilgrim Court Inc. 23.545

Suburban Realty Corp. 15.814

Edith J. Fish 21.011

Gulf Refining Co. 7677

Mass. Bond & Mortgage Co. 28.731

Beacon Oil Co. 5408

Harold Raymond et al 6858

Wm. G. Yoder 6858

E. M. Parker et al Trs. 8357

Sewell H. Pessolden 2858

Anna R. Little et al Trs.

Fens Realty Co. 16.121

Bradford Hall 6382

Chas. J. Newhall Tr. 6382

Dora Ozmore Tr. 6664

Solomon Hamburger 6582

Eugene N. Foss 23.600

Kilmarnock Hall 7950

Carlton Hall 7950

Harris Bloomfield 7950

Kate Jordan 5555

Suburban Realty Corp. 5555

Ann Newman 7950

Morris L. Hernandez 7950

Harris Bloomfield 7950

Queensberry Manor 8538

Queensberry Building 8538

Bessie Rosenberg 8538

Bailly F. Shepard Hrs. 17.829

Edith Foster 8538

Stanley Realty Co. 9154

Lincoln 9154

Roosevelt 9154

Harding Manor 9154

Emma D. Olsen 5391

Albert W. Coyne 6558

Albert Stevens 7586

Thos. M. Burns 7586

Ann Putnam 4537

Arthur T. Nelson 7647

Louis Potter 7647

Potter Realty Corp. 7647

Riverway Studio 6858

Chas. E. Stone 10.534

L. Hathaway 10.534

Grace M. Edwards 27.226

Pilgrim Court 23.545

Lucy Wheelock 2058

Hrs. D. L. Webster 6583

Hrs. Jacob Edwards 28.824

Andrew G. Webster et als Trs. 10.534

Mary A. Maroney 8454

Harold J. Coolidge et al Trs. 20.932

Blanche C. Martin 2235

Fenway Court 45.862

Rachella Stewart Gardner Museum in the Fenway Inc.

Sec.13 Blk.12A

Sec.13 Blks.6-10-11

Sec.13 Blk.7

Sec.9E3

Sec.9E2

Sec.9E1A

M-41 M-42 M-51 M-52 M-59 M-60 M-61 M-62 M-69 M-70 M-71

N-41 N-42 N-59 N-60 N-61 N-62

12 13 14 16

L.C. #36,335

SEE L.C. Plan #36,335A

L 4000 L 3306 L 3191 L 5540 L 6037

809/52 809/66-67 809/68 809/83 809/87 809/88

656/110-111 656/110-111

890/80 890/14

852/144

41-49

City of Boston

PART OF WARD 4 CITY OF BOSTON.

Scale 100 Feet to the Inch.

PLATE 16

M.71

N.59

N.61

N.62

N.63

N.78

N.79

N.80

N.82

N.P.

15

14

17

19

RIVER

Boston

City of Boston

MUDDY

RIVERWAY

Sec.3 Blk.12A

Sec.13 Blk.6

Sec.13 Blk.7

Sec.13 Blks.8&9

Sec.13 Blks.10&11

Sec.13 Blk.12

Sec.14 Blk.1

Sec.14 Blk.2

Sec.14 Blk.3

Sec.14 Blk.4

Sec.14 Blk.5

Sec.14 Blk.6

Sec.14 Blk.7

Sec.15 Blk.2

Sec.15 Blk.3

Sec.15 Blks.4,5A,5B,6A&6B

Sec.9 Blk.E.2

Sec.9 Blk.E.3

Elias Field

Jacob Edwards Hrs

Wm. G. Manter

Anders Nelkes

Mrs. Mary Female College

NEW RIVERWAY

RIVERWAY MANOR

WINSOR SCHOOL

GYM.

PLAYGROUND

Winsor School

BERNERS ST.

BERNERS SQUARE

57.200

Congregation Adath Israel

TEMPLE ADATH ISRAEL SCHOOL

PLYMOUTH

LONGWOOD

AUTUMN ST.

AUSTIN ST.

DEACONESS

SHORT ST.

CHAPEL ST.

NEWTON

BOSTON AND ALBANY RAILROAD

N.Y.C. R.R. CO. (LESSEE)

BRANCH

CIRCUIT

AUTUMN

LONGWOOD GARDEN

LONGWOOD GUTTER

LONGWOOD PARK

City of Boston

NURSES HP

New England Deaconess Hospital

DEACONESS HOSPITAL

New England Deaconess Hospl

ADMINISTRATION OFFICES

NURSES HOME

New England Deaconess Hospl

GARAGE

John M. McDonnell

CHANNING HOME

PALMER MEM. HOSPITAL

PILGRIM RD.

BROOKLINE AVE.

OUT PATIENT DEPT.

WARD

BETH ISRAEL H

The Beth Israel

SCHOOL OF NURSING

SCHOOL OF ART

Mass. Mus

Albert R. Whitt

65.871

Sec.15 Blk.3

Sec.15 Blk.2

Sec.15

BODY

FR

G. Rice

190.977

Horace B. Shepard et al

51.101

Childrens Hospital

74.317

(FORMERLY BLACKSTONE ST. FORMERLY VICTOR ST.)

Chas. F. Adams 2nd et al Trs.

46.797

Cir. ST.

GARDNER HOUSE

Childrens Hospital

39.324

LONGWOOD MEDICAL BLDG.

Amy Thorndike et al

HIGH SCHOOL OF COMMERCE

City of Boston

PUBLIC LATIN SCHOOL

City of Boston

MASS. COLLEGE OF PHARMACY

BOSTON LYING-IN HOSPITAL

69.899

DORMITORIES

President & Fellows of Harvard College

GYM.

69.239

VANDERBILT HALL

AVENUE LOUIS PASTEUR

(PARK ROAD)

TETLOW ST.

WORTHINGTON ST.

HUNTINGTON AVE.

WIGGLESWORTH AVE.

Bos. St. # 219

15.807

8049

101.613

147.411

90.147

7464

7513

3065

1071

6575

780

PATHOLOGY

HYGIENE

BACTERIOLOGY

HARVARD UNIVERSITY

President & Fellows of Harvard College

MEDICAL SCHOOL

PHARMACOLOGY

HISTOLOGY

ANATOMY

PHYS. CHEM.

PHYSIOLOGY

502.879

ADMINISTRATION

LABORATORY

SURGICAL

WARD

TUNNEL

THE CHILDREN'S HOSPITAL

159.864

ISOLATION PATHOLOGY

SCHOOL OF PUBLIC HEALTH

COLLIS P. HUNTINGTON MEMORIAL HOSPITAL

Pres. & Fellows of Harvard College

POWER HOUSE

Carnegie Inst'n of Wash'n D.C.

NUTRITION DEPT.

PHYSIOTHERAPY BUILDING

BADER BLDG.

VANDYKE

SHATTUCK STREET

LAUNDRY

SUPT. NO.

PATHOLOGICAL

SURGICAL

DOMESTIC

ADMINISTRATION

GARAGE

NURSES

DISPENSARY

PETER BENT BRIGHAM HOSPITAL

414.831

SPECIAL WARD

HANLON ST.

HARVARD DENTAL SCHOOL

Front of Any Place of Any

Binney St. 527 102-103

656 94-95 134

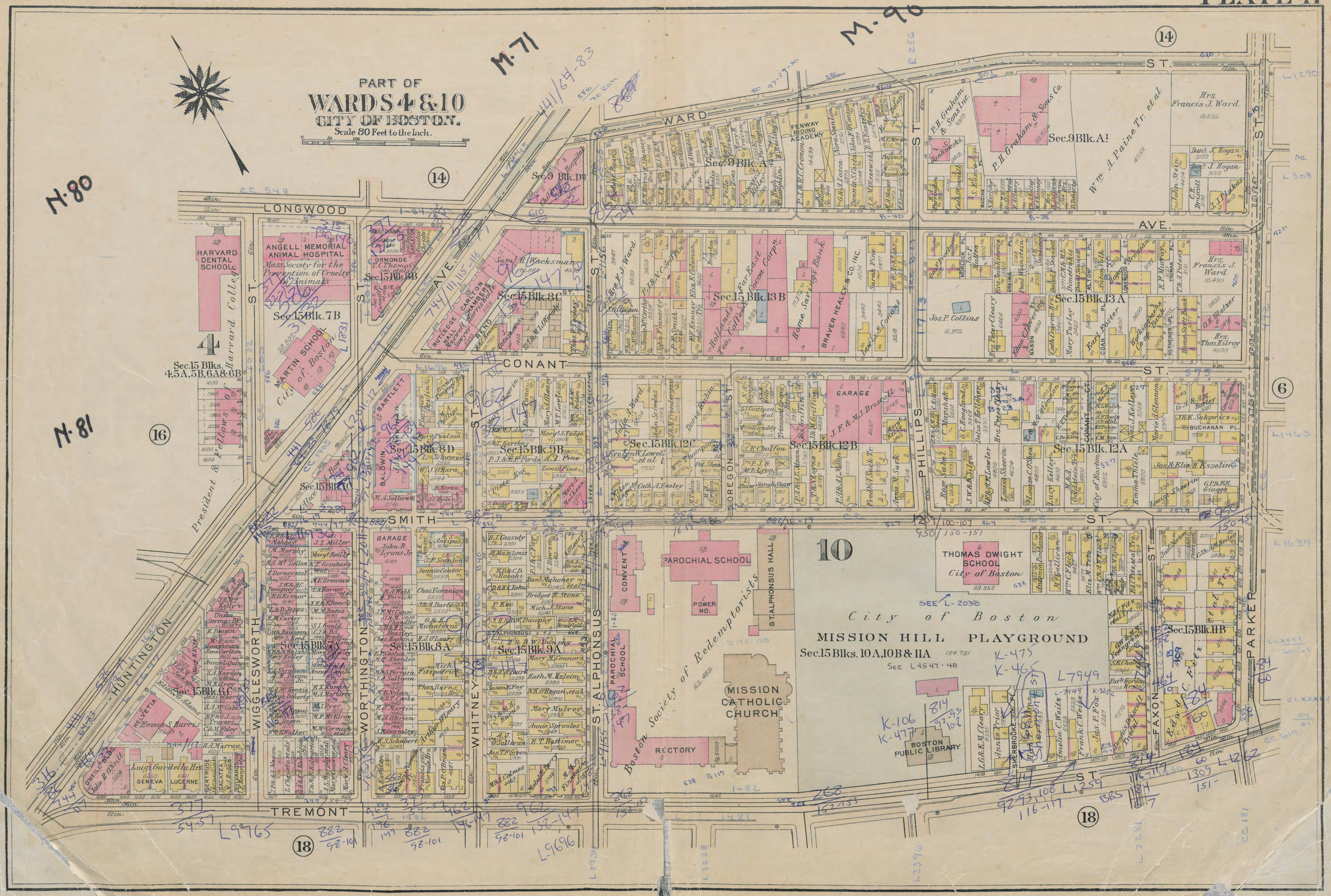
PART OF
WARDS 4 & 10
CITY OF BOSTON.
Scale 80 Feet to the Inch.
LONGWOOD
AVE.
WARD
ST.
CONANT
SMITH
TREMONT
HUNTINGTON
WIGGLESWORTH
WORTHINGTON
WHITNEY
ST. ALPHONSUS
OREGON
PHILLIPS
FAXON
PARKER
HARVARD DENTAL SCHOOL
ANGELL MEMORIAL ANIMAL HOSPITAL
Mass Society for the Prevention of Cruelty to Animals
MARTIN SCHOOL
City of Boston
Sec.15 Blks. 4,5A,5B,6A&6B
Sec.15 Blk.7B
Sec.15 Blk.8B
Sec.15 Blk.8C
Sec.15 Blk.8D
Sec.15 Blk.9B
Sec.15 Blk.9A
Sec.15 Blk.8A
Sec.15 Blk.7A
Sec.15 Blk.6C
Sec.15 Blk.12C
Sec.15 Blk.12B
Sec.15 Blk.13B
Sec.15 Blk.13A
Sec.15 Blk.12A
Sec.15 Blk.11B
Sec.9 Blk.A
Sec.9 Blk.A1
Sec.9 Blk.D2
Sec.15 Blk.6C
Sec.15 Blk.7A
Sec.15 Blk.8A
Sec.15 Blk.9A
Sec.15 Blk.11B
Sec.15 Blk.12A
Sec.15 Blk.12B
Sec.15 Blk.13A
Sec.15 Blk.13B
Sec.9 Blk.A
Sec.9 Blk.A1
Sec.9 Blk.D2
PAROCHIAL SCHOOL
CONVENT
POWER HO.
ST. ALPHONSUS HALL
PAROCHIAL SCHOOL
RECTORY
MISSION CATHOLIC CHURCH
Boston Society of Redemptorists
THOMAS DWIGHT SCHOOL
City of Boston
City of Boston
MISSION HILL PLAYGROUND
Sec.15 Blks. 10A,10B & 11A
BOSTON PUBLIC LIBRARY
FENWAY RIDING ACADEMY
BRAVER HEALEY & CO. INC.
Home Savings Bank
Jos. P. Collins
Hrs. Francis J. Ward
Wm. A. Paine Tr. et al
P. H. Graham & Sons Co.
GARAGE
J. F. & M. J. Driscoll
BUCHANAN PL.
Jos. & Eliz. H. Esselin
Emma S. Harris
Luigi Gardella Hrs.
GENEVA
LUCERNE
HELVETIA
GERTRUDE
GALATEA
SYLVANUS
President & Fellows of Harvard College
M.71
M.90
N.80
N.81
10
14
16
18
6


PLATE 18
PART OF
WARD 10
CITY OF BOSTON.
Scale 80 Feet to the Inch.
TREMONT
HUNTINGTON AV.
S. WORTHINGTON ST.
WHITNEY PL.
Lawrence J. Logan
ALLEGHANY
CALUMET
PEQUOT ST.
SACHEM ST.
OSWALD ST.
DARLING
HILLSIDE
IROQUOIS
PARKER HILL
Robert B. Brigham
Hospital for Incurables
214D 6B
214G5
214G2
214L3
214L
214K
214I
214D1
214D2A
214D4
214D7
214D3
214D6
214G
214H
214C
214D2
214M
214N
CARMEL ST.
BURNEY ST.
DELLE AVE.
NUTRO BEVERAGE CO.
The Boston Society of Redemptorist Fathers
MISSION HILL R.C. HIGH SCHOOL
CONVENT
CHEROKEE ST.
FOLSOM AV.
PARKER
HARLESTON ST.
John F. Murphy
17
19
21
23

PLATE 19

LEVERETT POND

City of Boston

MUDDY RIVER

City of Boston

RIVERWAY

BROOKLINE

City of Boston

JAMAICAWAY

CRAFT ST.

SOUTH HUNTINGTON AVE.

COLBURN ST.

HUNTINGTON AVE.

PARKER HILL AVE.

SUNSET ST.

WAIT ST.

MISSION ST.

STOCKWELL ST.

SHEPHERD ST.

VILA ST.

FENWOOD ROAD

ST. ALBANS ROAD

KEMPTON ST.

CALUMET ST.

FRANCIS ST.

HEATH ST.

ELLINGWOOD ST.

FISHER AVE.

PEQUOT ST.

HAMLON SQUARE

PARKER ST.

PARKER HILL

HILLSIDE ST.

COPENGER ST.

PL.

Otis Shepard Hrs. 144.569

A. C. & A. G. Tomlinson 43.651

Hrs. Edna T. Fernald 31.843

John J. Tullis 11.903

Mrs. Otis Shepard 5012 4697

Herman F. Clark 32.804

Harry L. Pitkin 59.641

Wm E. Litchfield T. T. 77.000

Anna Marton

Mildred L. Barrett

Bessie Sasloff

Irma Samuel Williamson

Ellen D. Reynolds Estate

Scott Pan Co. Pantaccet Sav. Bank

Manhattan Realty Co.

Annie M. Gardiner

S. Syophila

M. S. & M. R. Silberg

Cambridgeport Sav. Bank

Thos. Long

Jno. Crozier

Jas. P. Fox 7064

Arthur T. Riley

Jno. J. Conroy 6778

T. F. Leahy 5000

P. & A. Ferrin 4000

Wm. Mc. 4192

Lydon

E. J. & M. Moran

M. & D. Maloney 4650

Charlotte A. Swenson 6468

Geo. Ford 3964

Jno. Barrett

Jno. Becker 4736

Jno. Carlson 4032

Thos. Trum 3754

Leopold Waible 10.039

H. C. Jordan 5158

Garage Realty Corp. 23.502 GARAGE

Beacon Holding Co. 19.063 GARAGE

Thos. M. Smith 10.412

Ruth Sullivan 3000

Orenstein 4320 4

Fowler 4320

Mary Ann Holding Co. 4073

A. P. Pearce et al Trs. 2620

Farragut School City of Boston 22.923

Common'th of Mass. OBSERVATION HOSPITAL 38.980

IND. SCHOOL

CONVENT

PENITENTIARY

LAUNDRY

HOUSE OF THE GOOD SHEPHERD 460.265

NEW ENGLAND BAPTIST HOSPITAL

WARD

NURSES HOME

ROBERT B. BRIGHAM HOSPITAL FOR INCURABLES

ADMINISTRATION

SERVICE

WEST WARD

EAST WARD

POWER HOUSE

GARAGE

NEW ENGLAND BAPTIST HOSPITAL ANNEX

NURSES HOME 23.016

ELIZ. OTIS WING MATERNITY BLDG

Womens Hospital

MASS. WOMENS HOSPITAL

Womens Charity Club

RICHARDSON NURSES HOME

Sec. 16A1

Sec. 16A2

Sec. 16A3

Sec. 16A4

Sec. 16A5

Sec. 16A6

Sec. 16A7

214A1

214A2

214A3

214B

214C

214D1

214D2

214E

214F

214G

214H

214I

214J

214K

214L

215A

215B

215C

10

16

18

20

21

N-83

N-82

N-78

PART OF WARDS 4 & 10 CITY OF BOSTON.

Scale 100 Feet to the Inch.

(1931)

SEE 316 FOR FIFTH AND SIXTH STORIES

PLATE 20

PART OF
WARDS 10 & 19
CITY OF BOSTON.
Scale 100 feet to the Inch.

S-4 S-17 S-18 S-19 S-22

POND

LEVERETT

PARK

OLMSTED

City of

BOSTON

JAMAICAWAY

WILLOW POND ROAD

WILLOW POND

S. HUNTINGTON AVE.

L-3127

BOSTON SCHOOL OF PHYSICAL EDUCATION
64,400

VINCENT MEMORIAL HOSPITAL
37,805

TRINITY CHURCH HOME
Trinity Ch. Home for the Aged
Rachel Allen Memorial
28,222

BOSTON NURSERY FOR BLIND BABIES
28,480

217A7

NEW ENGLAND HOME FOR LITTLE WANDERERS
152,099

217A2

HOME FOR AGED WOMEN
87,173

217A7

MT. PLEASANT HOME
100,000

217A7

ELLINGWOOD ST.

214A

Antony M. Babko

Arthur I. Feinberg
42,554

212B

LAWN ST.

ESTEY ST.

HAYDEN ST.

L 6864

758

LEATH ST.

L-2160

Max Burkhardt
33,372

217A4

N.E. MAGNESIA CO.
10,000

GARAGE
12,000

BOSTON ICE CO.
28,828

BASSWOOD ST.

Robt. H. Gardiner & Dudley N. Hartt Trs.
217A3
37,600

B.E. GRANT CO.
44,772

FLOYDELL ST.

L-3372-74

L-3172-74

L-3155

JEFFERSON SCHOOL
City of Boston
38,215

L-5718
PLAYGROUND TAKING
SEE PLOT FOR ADDITIONAL INFO.
CAL. 226/400-01
CAL. 172/224
CAL. 156/342-43

Lydia R. W. Blaiker
24,939
30,094

CRAWFORD ST.

L-3364

L-2187

217A5

PLAYGROUND
City of Boston

327,048

L5718

10

V-65

Martin M. Lomasney & John F. Beatty
40,339

Dudley N. Hartt Trs.
42,000

Martin M. Lomasney & John F. Beatty
28,315

GROTTO GLEN RD.

L-8022

M.M. Lomasney & J.F. Beatty
2085 2183 2259

HUTCHINS AVE.

NIRA AVE.

M.M. Lomasney & J.F. Beatty
2796 2668 2823 2971 2815 2448 1924

ARCOLA ST.

217A5

Aline Holland
64,032

M. Aline Holland
4082 3854 3676 3498 3320

KENNEY ST.

MASS. OSTEOPATHIC HOSPITAL
42,253
NURSES HOME

EVERGREEN ST.

217D

Sarah J. Dakin
19,162

Julia Kelley
7583

Louise Klitzke
8870

Annie Moore
8429

INDUSTRIAL SCHOOL

SCHOOL

217A8

Trustees of the House of the Angel Guardian
372,482

MARY ST.

YARD

CENTRE ST.

ROXBURY & WEST ROXBURY CHAPEL

ROXBURY

WEST ROXBURY

FORMER LINE

MINDEN ST.

ROUND HILL ST.

210D

210E

EDGE HILL ST.

210H

210I

210J

210K

CATH. CHURCH OF THE BLESSED SACRAMENT
Archbishop of Boston
21,092

RECTORY

CONVENT

SCHOOL

GAYHEAD ST.

SCHILLER ST.

CREIGHTON ST.

SUNNYSIDE ST.

WESTERLY ST.

SHERIDAN ST.

GRANSTON ST.

FORBES ST.

22

19

123

HYDE SQ.

13B

14

L-10163-64

L-10165-66

L-10167

L-10168

L-10169

L-10170

L-10171

L-10172

L-10173

L-10174

L-10175

L-10176

L-10177

L-10178

L-10179

L-10180

L-10181

L-10182

L-10183

L-10184

L-10185

L-10186

L-10187

L-10188

L-10189

L-10190

L-10191

L-10192

L-10193

L-10194

L-10195

L-10196

L-10197

L-10198

L-10199

L-10200

L-10201

L-10202

L-10203

L-10204

L-10205

L-10206

PLATE 21

PART OF WARDS 10 & 11 CITY OF BOSTON.

Scale 80 Feet to the Inch.

PARKER HILL AVE.

Robert B. Brigham Hospital

City of Boston

214B

502.939

Jennie G. Knowland 12.624

Resthaven Corpn 83.184

213A

212A

210B

210C

210A

209A

208

213C

213B

206B

206

201

202

203

199

198

197

196

110

10

Randall Inc.

CHELMSFORD GINGER ALE INC.

CHARLES BULFINCH SCHOOL City of Boston 39.052

THE MOXIE CO.

SCHWABEN HALLE German Educational Society 12.109

HOME

Heath St. Station 191

OLIVER DITSON CO. 7946

HIGHLAND CHOCOLATE CO.

WHITE HOUSE BAKING CO. INC.

Parker Bros. Iron Co.

E. M. Feinstein et al Trs.

Mary J. Donnelly

Garrett D. Roach et als

Old Colony R.R. Co.

Boston & Providence R.R. Corp.

N.Y. N.H. AND H. R.R.

PARKER ST.

TERRACE

HEATH ST.

NEW HEATH ST.

WENSLEY ST.

LAWN ST.

FISHER AVE.

MANSUR ST.

MINDEN ST.

BICKFORD ST.

BROMLEY ST.

COLUMBUS AVE.

HAYDEN ST.

DALE ST.

SCHILLER ST.

BUCKNAM ST.

WALDEN PL.

ALBERT ST.

POSEN ST.

CC 224

CC 182

CC 612

CC 2219

CAL 48

W674

K-102

K-162

S-19

L 1915-16

L 4244

L 2961

L 4936

L 2573

L 2165

L 2315

L 1895

L 1547

L 1183

L 1650

L 1493

L 1744

L 1744

L 1744

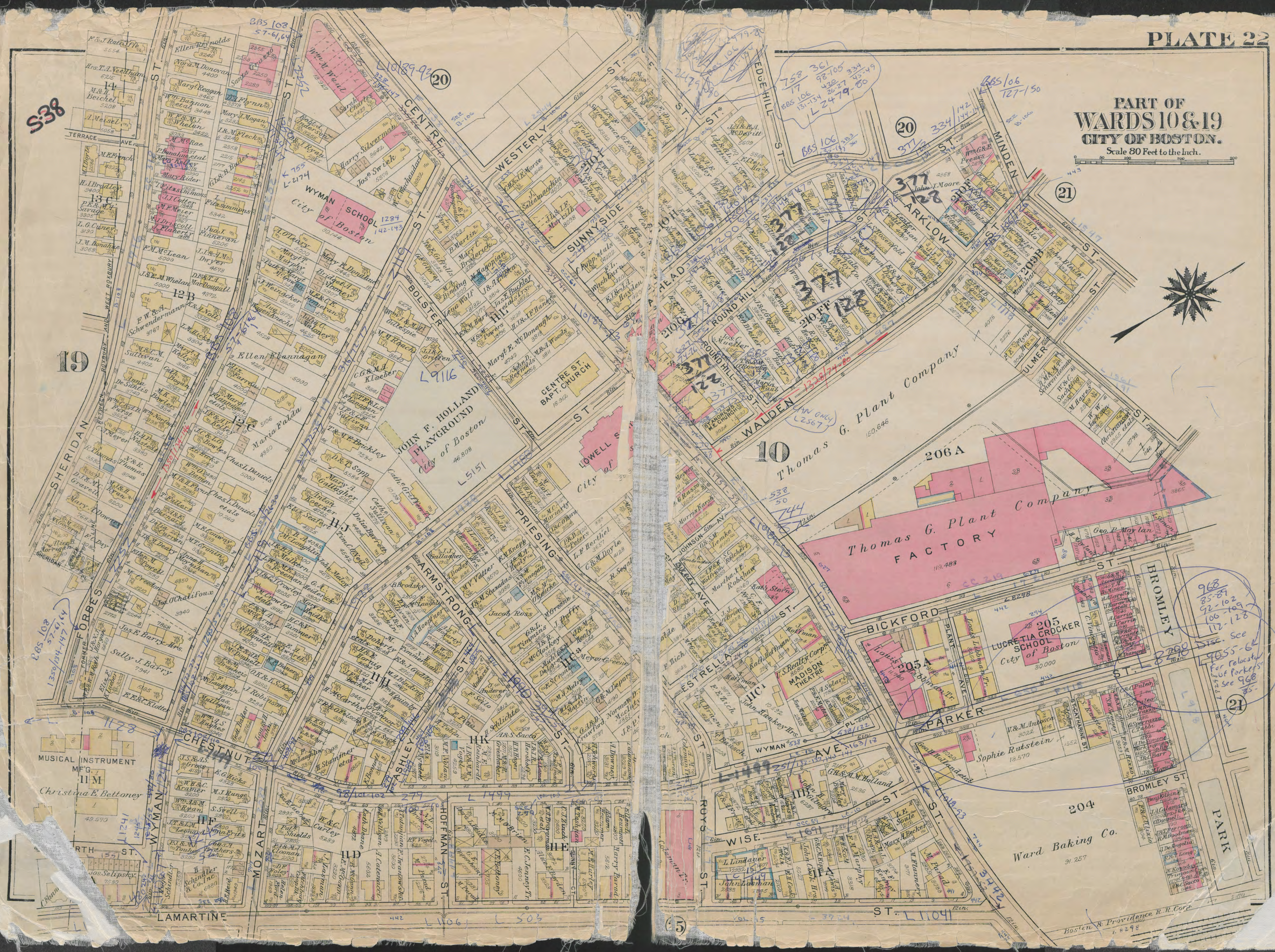
PLATE 22
PART OF
WARDS 10 & 19
CITY OF BOSTON.
Scale 80 Feet to the Inch.
19
10
20
21
CENTRE ST.
WESTERLY ST.
SUNNYSIDE ST.
BOLSTER ST.
WYMAN SCHOOL
City of Boston
JOHN F. HOLLAND PLAYGROUND
City of Boston
CENTRE ST. BAPT. CHURCH
LOWELL ST.
PRIESING ST.
ARMSTRONG ST.
ASHLEY ST.
HOFFMAN ST.
MOZART ST.
WYMAN ST.
CHESTNUT ST.
LAMARTINE ST.
SHERIDAN ST.
FORBES ST.
MUSICAL INSTRUMENT MFG.
Christina E. Bettoney
TERRACE AVE.
EDGE HILL ST.
ARKLOW ST.
MINDEN ST.
ROUND HILL ST.
WALDEN ST.
ULMER ST.
Thomas G. Plant Company
FACTORY
206 A
205
LUCRETIA CROCKER SCHOOL
City of Boston
BICKFORD ST.
BROMLEY ST.
PARKER ST.
ESTRELLA ST.
MADISON THEATRE
WYMAN AVE.
WISE ST.
ROYS ST.
204
Ward Baking Co.
PARK
Sophie Rutstein
Boston & Providence R.R. Corp.
S38
377
128
210 FF
210 G
209 B
12 B
12 C
11 J
11 H
11 K
11 M
11 F
11 D
11 E
11 C
11 A
11 B
11 C
L 9116
L 5151
L 1499
L 1041
L 503
L 1106
L 2479-80
L 2567
L 8298
L 8290
L 8290 Disc. See 9055-6 For relocated Parkers See 968 85-

PA
WARD
CITY O
Scale 80.
&11
ON.

TREMONT ST.
GOLDSMITH
COMINS SCHOOL
GER. LUTH CHURCH
German Evan. Luth. Trinity Church
GORE ST.
FRENCH
Orthodox Society
HIGHLAND CONG. CHURCH
OSCAR ST.
ALLEGHANY ST.
PARKER
TERRACE
PARKER BROS. IRON CO.
Roxbury Crossing Service Station Inc. GARAGE
Louis Palder
Jos. Burwen
Chas. F. Spencer
Ellen F. Kenny et al Trs.
Frank Imhof
Cath. Murray
P. J. O'Brien et al
M. O'Donnell Trs.
Alice T. Cuffer
Ivy Kenny
E. J. & M. Horan
Helen Wiesman
Daniel J. Driscoll
The Puttercraft Corp.
Alice G. Stetson
BOSTON DIV. PROVIDENCE R.R.
BROOK N.Y. N.H. AND H. R.R.
LESSEE CONDUIT
STONY
HANLEY SQUARE
ROXBURY
ELIOT SQUARE STORAGE CO.
GARDNER ST.
GARDNER AVE.
Louis J. Vilinski
A. & M. Cain
Beatrice Tuttle
John Repsch
John Ridgely
T. Cushman
HARRINGTON AVE.
CENTRE PL.
Royal & Ancient Co. L't'd. 16.530
A. S. Kirk
DECATUR AV.
Benj. Kaplan
G. Fitale
VITALE PL.
W. S. & C. A. Drake
COLUMBUS AVE. STORAGE CO.
WAY
PASSAGE
A. A. R. & R. A. A. Doyle
Edw. E. Lamb
J. & H. Peterson
Duane C. White
NAT'L COAT & APRON SUPPLY CO.
LAUNDRY
F. & M. Feinstein et als Trs. 52488
CEDAR
COLUMBUS
DISCONTINUED
L10821
L11043-45
L11048
L11049
L11050
L11051
L11052
L11053
L11054
L11055
L11056
L11057
L11058
L11059
L11060
L11061
L11062
L11063
L11064
L11065
L11066
L11067
L11068
L11069
L11070
L11071
L11072
L11073
L11074
L11075
L11076
L11077
L11078
L11079
L11080
L11081
L11082
L11083
L11084
L11085
L11086
L11087

PART OF
WARDS 9 & 11
CITY OF BOSTON.
Scale 80 Feet to the Inch.

PLATE 25

PART OF
WARDS 10 11 & 19
CITY OF BOSTON.
Scale 100 Feet to the Inch.

PLATE 26

PART OF
WARDS 11 & 12
CITY OF BOSTON.
Scale 80 Feet to the Inch.

PART OF WARDS 11 & 12 CITY OF BOSTON.

Scale 80 Feet to the Inch.

0 50 100 200 300

ELLIS ST. · HAWTHORNE ST. · HOLY TRINITY Catholic School & Society · HOLY TRINITY SCHOOL · RECTORY · ST. ELIZABETH GERMAN R.C. CHURCH · ASYLUM HOME · CONVENT · ABBIE W. MAY SCHOOL City of Boston · THORNTON ST. SCHOOL City of Boston · PARAGON Knitting Co. · FLEELESS Knitting Co. · THWING ST. · VALENTINE ST. · HIGHLAND ST. · FULDA ST. · MARCELLA ST. · VALE ST. · THORNTON PL. · MERRIAM PL. · THORNTON ST. · KINGSBURY ST. · BRINTON ST. · ELMORE ST. · WASHINGTON ST. · SUPPLE ST. · TOWNSEND ST. · GALENA ST. · KENSINGTON ST. · MAYFAIR ST. · BAINBRIDGE ST. · WALNUT AVE. · Edward Cantor · ELM HILL HOSPITAL

11 · 176A · 176B · 176C · 177 · 178 · 179 · 221A · 221B · 222 · 12 · 220 · 12A

24 · 25 · 26 · 32 · 33

Holy Trinity · Louis F. Buff et al Trs. · Thos. M. Smith · Wm. P. Murray · Darien S. Terrile · Sadie R. Rose · Laura M. Cotton · Nathan Kitz · Julia O'Brien · Boston Safe Deposit & Trust Co. Trs. · A.C. Johansson · Rose M. & Elvin M. Hallgren

T-34 · T-47 · T-48

PLATE 28

PART OF
WARD 12
CITY OF BOSTON.
Scale 80 Feet to the Inch.

FRANKLIN PARK

CRAWFORD ST.
ABBOTSFORD AVE.
RUTHVEN ST.
HOMESTEAD ST.
SEAVER ST.
HUTCHINGS ST.
BROOKLEDGE ST.
ELM HILL AVE.
WALNUT AVE.
HAROLD ST.
PARK VIEW ST.
HUMBOLDT AVE.
PLEASANTON ST. (FORMERLY PLEASANT ST.)
SARGENT SQUARE
HERBERT J. WOLF SQUARE
ELECTRIC STREET CAR

229
229A
230
231
232
233
234
234A
234B
235X
235X3
235X4
235X5
235X6
2001

FRANKLIN GARDEN
Meyer-Goldblatt GARAGE 22,763
City of Boston WILLIAMS SCHOOL 26,145
WM. LLOYD GARRISON SCHOOL City of Boston 45,000
GARRISON
GYMNASIUM Young Mens Hebrew Assn
BOSTON Y.M. & W.H.A.
HUTCHINGS
BROOKLEDGE
FRANKLIN
SPLENDID VIEW
SEAVER PARK
SEAVER MANOR
CRAWFORD Construction Realty Corp.
Edison Elec. Ill. Co. SUB. STA.
RUTH
RUTHVEN HOMESTEAD
Institution for Savings in Roxbury
Provident Institution for Savings
Harriet Beecher Stowe School
Bennett Snyder
Louis Promboin
Henry Dinner et als
Bessie S. Brown
Etta Sterman
Sarah Abramson
Brockton Savings Bank
Rose Shapiro
Minnie L. Levin
Chas. Wolf
Louis Sherman
Rose Cohen Tr.
Annie Kadis Tr.
Sam'l Rosen et ux
Sam'l Simon
Jos. Fisher
Clara Levin
Bessie Cohen
Vincent Maschio
Harris Wolfe
Lena Mandell
Max Goldfarb
Simon Rosengard
Anne T. Curran
Ida Long
Annie Kadis et als
Dora Diamond
Etta H. Cohen
Lena Bravoco
Joseph H. O'Neil
Splendid View Realty Co.
Seaver Park Corp.
Harvey Porterfield
Minnie Green
Ralph E. Wedgeworth
Mary Dillman
Augustus Bacon
Marion Rose
Grace F. Smith
Alex. Cohen
Harry Rubenstein
Sophie Ginsburg
Rose Shapiro
Annie Snyder
Laurence S. Parker
Wallace L. Coughlin
Ella Kraus
Rose Weinstein
Rose Berman
Sadie Ziemian
Bessie Marqalis
Louis Promboin
Harris Rubin
Sarah Polcovsky
Ida Lefinsky
Dora F. Richmond
Cath. M. Pendergast
Sarah Timmons
John A. Vitello et als
Gymnasium Young Mens Hebrew Assn
Boston Y.M. & W.H.A.
Joseph H. O'Neil
Rose Shapiro
Minnie L. Levin
Chas. Wolf
Louis Sherman
Rose Cohen Tr.
Annie Kadis Tr.
Sam'l Rosen et ux
Sam'l Simon
Jos. Fisher
Clara Levin
Bessie Cohen
Vincent Maschio
Harris Wolfe
Lena Mandell
Max Goldfarb
Simon Rosengard
Anne T. Curran
Ida Long
Annie Kadis et als
Dora Diamond
Etta H. Cohen
Lena Bravoco
Meyer-Goldblatt GARAGE 22,763
City of Boston WILLIAMS SCHOOL 26,145
WM. LLOYD GARRISON SCHOOL City of Boston 45,000
GARRISON
FRANKLIN GARDEN
CRAWFORD Construction Realty Corp.
Edison Elec. Ill. Co. SUB. STA.
RUTH
RUTHVEN HOMESTEAD
Institution for Savings in Roxbury
Provident Institution for Savings
Harriet Beecher Stowe School
Bennett Snyder
Louis Promboin
Henry Dinner et als
Bessie S. Brown
Etta Sterman
Sarah Abramson
Brockton Savings Bank
Mary Dillman
Augustus Bacon
Marion Rose
Grace F. Smith
Alex. Cohen
Harry Rubenstein
Sophie Ginsburg
Annie Snyder
Laurence S. Parker
Wallace L. Coughlin
Ella Kraus
Rose Weinstein
Rose Berman
Sadie Ziemian
Bessie Marqalis
Louis Promboin
Harris Rubin
Sarah Polcovsky
Ida Lefinsky
Dora F. Richmond
Cath. M. Pendergast
Sarah Timmons
John A. Vitello et als
Gymnasium Young Mens Hebrew Assn
Boston Y.M. & W.H.A.
Joseph H. O'Neil
Splendid View Realty Co.
Seaver Park Corp.
Harvey Porterfield
Minnie Green
Ralph E. Wedgeworth
Rose Shapiro
Minnie L. Levin
Chas. Wolf
Louis Sherman
Rose Cohen Tr.
Annie Kadis Tr.
Sam'l Rosen et ux
Sam'l Simon
Jos. Fisher
Clara Levin
Bessie Cohen
Vincent Maschio
Harris Wolfe
Lena Mandell
Max Goldfarb
Simon Rosengard
Anne T. Curran
Ida Long
Annie Kadis et als
Dora Diamond
Etta H. Cohen
Lena Bravoco


HOLWORTHY ST.
HOLLANDER ST.
WAUMBECK ST.
HOWLAND ST.
WYOMING ST.
WABON ST.
WENONAH ST.
ELM HILL AVE.
CRAWFORD ST.
HAROLD ST.
HUMBOLDT AVE.
WARREN ST.
WILLIAMS SQ.
Eastern Realty Co.
Helen M. Gray GARAGE
HUMBOLDT THEATRE
Theo. Morrison GARAGE
SYNAGOGUE
Cong. Beth Hamidrash Hagodol
YAVNEH SCHOOL
WAUMBECK HO.
INTERNAT. HALL
ELM REST HOME
SECOND CHURCH OF CHRIST SCIENTIST
First Church of Christ Scientist of Roxbury
235D
235B
235C
235E
235Y
235A
235S
235T
235U
235V
235W
235O
T-68
PART OF
WARD 12
CITY OF BOSTON.
Scale 80 Feet to the Inch.

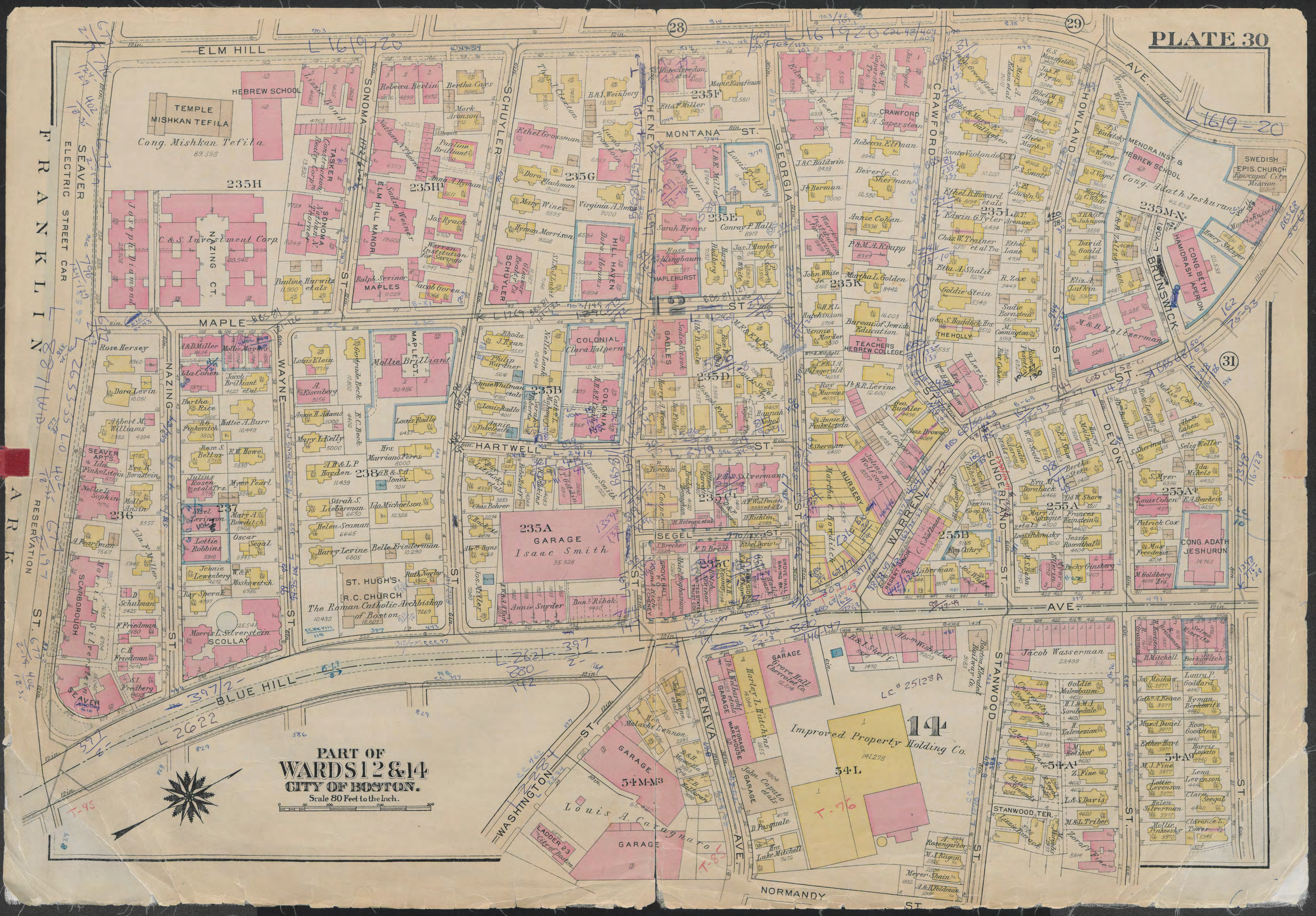
PLATE 30
PART OF
WARDS 12 & 14
CITY OF BOSTON.
Scale 80 Feet to the Inch.
ELM HILL
MAPLE
HARTWELL
SEGEL
BLUE HILL
NORMANDY
MONTANA ST.
GEORGIA
CRAWFORD
HOWLAND
BRUNSWICK
DEVON
SUNDERLAND
WARREN
STANWOOD
GENEVA
WASHINGTON
SCHUYLER
SONOMA
WAYNE
NAZING
SEAVER
FRANKLIN
ARK
ELECTRIC STREET CAR
RESERVATION
TEMPLE MISHKAN TEFILA
Cong. Mishkan Tefila
HEBREW SCHOOL
C. & S. Investment Corp.
NAZING CT.
ELM HILL MANOR
MAPLES
HILL HAVEN
MAPLEHURST
COLONIAL
GABLES
TEACHERS HEBREW COLLEGE
THE HOLLY
MENORA INST. & HEBREW SCHOOL
Cong. Adath Jeshurun
SWEDISH EPIS. CHURCH
CONG. BETH HAMIDRASH APERION
CONG. ADATH JESHURUN
MAPLE CT.
Mollie Brilliant
GARAGE
Isaac Smith
ST. HUGH'S R.C. CHURCH
The Roman Catholic Archbishop of Boston
SCOLLAY
SCARBOROUGH
SEAVER APTS.
Improved Property Holding Co.
Louis A. Caragnaro
Jacob Wasserman
STANWOOD TER.
235H
235H1
235G
235F
235E
235K
235L
235M-N
235D
235B
235C
235C1
235A
236
237
238
255A
255A1
255B
54L
54M-M3
54A1
54A9
14

PLATE 31

PART OF WARDS 12-13&14 CITY OF BOSTON.

Scale 80 Feet to the Inch.

29 30 31 32 33 34

WARREN ST. · ELM HILL PK. · INTERVALE ST. · BLUE HILL AVE. · GROVE PK. · CRESTON ST. · LAWRENCE ST. · EATON ST. · OTISFIELD ST. · CARLISLE ST. · GANNETT ST. · HOLBORN ST. · GLENBURNE ST. · QUINCY HILL PL. · WELDON ST. · MAYBURY ST. · TUPELO ST. · DOVE CT. · QUINCY ST. · SAVIN HILL AVE. · WOODCLIFF ST. · DEWEY SQ. · SUNNY TER. · HAZEL PK. · MAYWOOD TER. · MAYWOOD CT. · EDGEWOOD ST. · LOYOLA ST.

ELM HILL BLDG. Annie Robbins · GARAGE Jos. Cope Lunan 11,617 · GARAGE Wm. Nidditch 22,220 · 251 · 253A · 253B · 253B2 · 252 · 254A · 255A · 255A2 · 255A3 · 54A · 54A2 · 54A10 · 52B · 249 · 249A · 250 · 31N · 31M · 31H · 53 · 34

SYNAGOGUE · SHAWMUT THEATRE · ROXBURY HEBREW SCHOOL · HULL SCHOOL · DRAKE BAKERIES INC. · BAKERY · HEALTH UNIT 3F · ST. JOHNS SCHOOL · ST. JOHNS R.C. CHURCH · LAUREL CLUB BEVERAGE CORPN · DRAKE Bakeries Inc.

Nathan Winer 20,249 · Samuel Simons 13,816 · Celia Cohen BAKERY · Louis Singer · Louis Jacobs · Louis Sloane · Louis J. Strauss · Louis Baker · Louis H. Lewis · Louis Goldberg et als · Louis Sokolov · Louis Rosenfield · Louis Levitow · Louis Cohen · Louis Kaplan · Louis Winer · Louis Goodman · Louis Sacks · Louis Benjamin et als · Louis Zimmon · Louis Mossesohn · Louis Sherman · Louis Rosenthal · Louis Rosenfield · Louis Levitow · Louis Cohen · Louis Kaplan · Louis Winer · Louis Goodman · Louis Sacks · Louis Benjamin et als · Louis Zimmon · Louis Mossesohn · Louis Sherman · Louis Rosenthal

Drake Bakeries Inc. · Drake Bakeries Inc. 16,382 · Wm. Nidditch 22,220 · John D. Williams et al Trs. 10,408 · Fanny Paturzo 13,447 · Esther Steinberg 12,000 · Nathan Winer 20,249 · Samuel Simons 13,816 · Celia Cohen BAKERY · Rose E. Nawn et al 6197 · City of Boston Tr. 19,290 · Louis Singer · Louis Jacobs · Louis Sloane · Louis J. Strauss · Louis Baker · Louis H. Lewis · Louis Goldberg et als · Louis Sokolov · Louis Rosenfield · Louis Levitow · Louis Cohen · Louis Kaplan · Louis Winer · Louis Goodman · Louis Sacks · Louis Benjamin et als · Louis Zimmon · Louis Mossesohn · Louis Sherman · Louis Rosenthal

Isaac Sacks · Jas. B. Hill 5277 · Susan J. Rimel 5043 · Ida Ellson 4965 · Annie Levine 5559 · Harry Levitow 5040 · Bennie H. Silverstein 5040 · Louis Baker 5062 · Jos. H. Lewis 5559 · Celia Mendelow et als 5338 · Ida Cabelinsky 5798 · Jos. Horowitz 4988 · Sam. Lianson 4981 · Bette Sussner 4983 · Sam. Abrams 5600 · Ida Stanetsky 5400 · Rose Baker 4000 · S. Swerling 4000 · Wm. H. Wilson 4000 · Rose Press 6890 · Edith Hogler 5000 · V. & E. Zimmon 5000 · H. & J. Gruber 5000 · Dora Tanick 5000 · Etta S. Hyam et als 4998 · Etta Zimmon 5170 · Lena Edelstein 5000 · M. & K. Kaufman 5000 · Etta White 5822 · Annie Shokofsky · Bessie Cohen 4860 · John Kilker 4452 · Minnie Green · Abm. Berman · Louis Shore · Sarah L. Barlen · John Donohan · Jos. H. Lewis 5559 · Ida Cabelinsky 5798 · Jos. Horowitz 4988 · Sam. Lianson 4981 · Bette Sussner 4983 · Sam. Abrams 5600 · Ida Stanetsky 5400 · Rose Baker 4000 · S. Swerling 4000 · Wm. H. Wilson 4000 · Rose Press 6890 · Edith Hogler 5000 · V. & E. Zimmon 5000 · H. & J. Gruber 5000 · Dora Tanick 5000 · Etta S. Hyam et als 4998 · Etta Zimmon 5170 · Lena Edelstein 5000 · M. & K. Kaufman 5000 · Etta White 5822 · Annie Shokofsky · Bessie Cohen 4860 · John Kilker 4452 · Minnie Green · Abm. Berman · Louis Shore · Sarah L. Barlen · John Donohan

Sarah Moger 5915 · P. & M. Stone 4048 · Solomon Sweeping 5071 · Dd. B. Berryman 2185 · Jas. McGrath 5403 · Ida Dodaver · Dora Hathaway · Hunter P. & Sophie Simpson 4765 · Abe Edelman et al 3986 · Jas. B. Hill 5277 · Susan J. Rimel 5043 · Ida Ellson 4965 · Annie Levine 5559 · Harry Levitow 5040 · Bennie H. Silverstein 5040 · Louis Baker 5062 · Jos. H. Lewis 5559 · Celia Mendelow et als 5338 · Ida Cabelinsky 5798 · Jos. Horowitz 4988 · Sam. Lianson 4981 · Bette Sussner 4983 · Sam. Abrams 5600 · Ida Stanetsky 5400 · Rose Baker 4000 · S. Swerling 4000 · Wm. H. Wilson 4000 · Rose Press 6890 · Edith Hogler 5000 · V. & E. Zimmon 5000 · H. & J. Gruber 5000 · Dora Tanick 5000 · Etta S. Hyam et als 4998 · Etta Zimmon 5170 · Lena Edelstein 5000 · M. & K. Kaufman 5000 · Etta White 5822 · Annie Shokofsky · Bessie Cohen 4860 · John Kilker 4452 · Minnie Green · Abm. Berman · Louis Shore · Sarah L. Barlen · John Donohan

Abraham Rabin · Jos. H. Lewis 5559 · Ida Cabelinsky 5798 · Jos. Horowitz 4988 · Sam. Lianson 4981 · Bette Sussner 4983 · Sam. Abrams 5600 · Ida Stanetsky 5400 · Rose Baker 4000 · S. Swerling 4000 · Wm. H. Wilson 4000 · Rose Press 6890 · Edith Hogler 5000 · V. & E. Zimmon 5000 · H. & J. Gruber 5000 · Dora Tanick 5000 · Etta S. Hyam et als 4998 · Etta Zimmon 5170 · Lena Edelstein 5000 · M. & K. Kaufman 5000 · Etta White 5822 · Annie Shokofsky · Bessie Cohen 4860 · John Kilker 4452 · Minnie Green · Abm. Berman · Louis Shore · Sarah L. Barlen · John Donohan

PLATE 32

PART OF
WARD 12
CITY OF BOSTON.
Scale 80 Feet to the Inch.

HORATIO HARRIS
239D
PARK
City of Boston
103.000

MUNROE ST.
HAROLD ST.
PARK
BOWER AVE.
LAUREL ST.
OTTAWA ST.
MARION
SHERMAN ST.
LANSING ST.
HUMBOLDT PARK
SPRINGFIELD TER.
COMINS
BOWER PL.
BOWER PK.
SILVA PL.
HAZELWOOD ST.
ELBERT ST.
TOWNSEND ST.
CRESTWOOD PARK
BURR OAK PARK
WALNUT
HARROLD
HARRISHOF ST.
HOLWORTHY
WILLIAMS SQ.
DECKARD ST.
HUMBOLDT
WYOMING
WARREN

27 · 33 · 34 · 26 · 29 · 31

240A2
240A1
240A
240
244
245
235H2
235I2
235J2
235G2
235F2
239A
239B
239C

Morris Goldberg
Alice E. Loud 28.054
Maurice Cohen 13.720
Etta R. Mathew
W.L.P. BOARDMAN SCHOOL City of Boston
Jessie Todd 52.793
Jennie Miller et als 11.768
Louis H. Levenson 24.000
Bessie & Minnie Zeltzerman 10.953
Davis Rosenthal 10.000
Mary Orlor 9273
Dorothy P. Caldwell 6449
Isaac H. Davis 16.265
Ludwig 11.064
E.R.S.M.A. Stewart 14.462
Mary A.M. McManus 3826
Sarah F. Cohen et als 8666
Dorothy 2333
Saphia Lernen 13.904
Hebrew Educational Alliance of Roxbury 19.309
HEBREW SCHOOL
NICKERSON HOME FOR CHILDREN
HOME FOR WOMEN
GARRISON
PUBLIC LIBRARY
City of Boston
2350
ROXBURY MEMORIAL HIGH SCHOOL
241.480
L-5581 SCHOOL TAKING
FIRST FREE BAPT. CHURCH 9807
ST. MARK CONG CH.
RAVELSTONE
Jos. Beljan
Zed Prophet
Jessie Todd
Arthur Brooks
Max Bloom
Dorothy Barnett 7430
Max Statsky 7730
Sadie Kagan
Jacob Mayer 3608
Jos. Barbakas 12.685
Bertram A. Pelham 12.621
Rose J. Babbins 8319
Otis S. Smith 5216
Otis S. Smith 5228
Otis S. Smith 5387
Otis S. Smith 5330
Jennie Miller et als 11.768
Julius Sandbank 6016
Louis H. Levenson 24.000
Davis Rosenthal 10.000
Morris Fischer et al 4900
Jessie T. Todd 8247
Jessie Todd 8040
Jessie Todd 8370
Jessie Todd 8340
Jessie Todd 11.113
Jessie Todd 10.493
Jessie Todd 5245
Jessie Todd 19.220
Jessie Todd 13.787
Jessie Todd 5939
Jessie Todd 6088
Jessie Todd 8749
Jessie Todd 8698
Jessie Todd 8335
Jessie Todd 8335
Jessie Todd 8335

PART OF WARDS 9 11 & 12 CITY OF BOSTON.

Scale 80 Feet to the Inch.

CEDAR SQUARE 127 City of Boston 27730

219B WASHINGTON PARK City of Boston 396.125

LEWIS SCHOOL City of Boston 73.819

ROXBURY UNIVERSALIST CHURCH First Universalist Society in Roxbury

ELIOT CONG. CHURCH CHAPEL PARISH HO.

ST. JOSEPHS R.C. CHURCH The Roman Catholic Archbishop of Boston

PAROCHIAL SCHOOL Thos. St. Josephs Institute 31966

RECTORY

CONVENT

GARAGE 166

Thos. Mc Cormick 30.000 12 169

W. H. Read 17.900

Chas. M. Blake et al Exors. 34.000 166A

Mary G. Weisthal 7761

Sybil E. Aldrich 8000

Wm. S. Leland 10.875

Mary J. Gillis 10.815 171C

Eugene S. Wetmore 16.786 171A

John R. Shea et al 5336 172B

E. & E. Vena 11.942 172A

P. Tiaravinos 6560 9 128

A. T. Tsianos 4658

A. L. Sarno 14.037

P. & R. Tankiewics 4060

Jas. T. Fitzgerald 4243 129

Chas. L. Campbell 4625

C. Edwd Graner 4772

H. & D. A. Schlecker 4635

Jos. T. Fitzgerald 3816

Frances M. Crumpacker 3816

P. S. Haley 3152

Frank Sarno 7911

Jos. Powers 3816

J. J. Sullivan 3816

E. F. McClellan 3816

J. J. & K. T. Kenny 5334

C. H. Bates 1286

J. W. McPhee 2262

E. P. & L. H. Mitchell 2262

M. J. Whitney et al Trs. 4066

OSGOOD CT.

M. J. Gahan 4000 173

Mary Rourke 3600

Eliza E. Hooper 3600

A. W. Thompson 3600

Jos. Warren Co-op Bk. 1700

J. W. & C. V. Banks 7268

John P. Davidson 3240

E. Taylor 5274

H. D. & C. Timmons 6402

V. E. & T. J. Bunker 3240

P. R. Rowlands 10.968

M. J. Gahan 6620

E. J. Hennessy 4000

M. E. Mc Dermott 3720

Bridget Shields 4050

M. & E. T. Davis 3894

M. T. & J. F. Fallon 3500

Jos. Warren Co-op Bk. 3500

Thos. F. Butler 5465

Jas. Coquin 3441

J. F. & M. E. Roe 5672

Mary M. Barker 4035

J. F. Brian 4035

Hyland M. T. Green

T. F. & M. L. Madden 5033

M. Calloran 4500

T. P. Riordan 2792

C. B. & G. M. Shaw 5460

J. J. Rafferty 5460

Jas. V. Santry M. & K. A. Finn 5082

REGENT SQ.

REGENT 171A DALE 4

M. Regan 4435

Mary E. Mahoney 16.786

Ida H. Mahoney 6662

PARK

D. & F. Moreno 4310

J. M. Herbon 5800

E. G. Shaughnessy 3800

E. M. Whitman 5275

M. J. Regan 4435

J. & H. Barniger 3033

P. J. & M. J. Quinn 3438

J. Capodanza 4797

F. & J. Wolkowicz 6030

T. Hogan 3300

M. J. Ryan 7644

M. F. Pitkin 5150

T. Brown 5000

M. E. Crosby 4060

E. F. Kenner et al Trs. 5231

Mollie Sandler 5985

Mary A. Marsh

J. Sprague 4450

Mary E. Baldwin

Eugene F. Palmer et al Trs.

Mary E. Baldwin

Wm. E. Hamilton

Jas. Hamilton

Mary E. Baldwin

Mary E. Baldwin

Mary E. Baldwin

PART OF WARDS 12 & 13 CITY OF BOSTON.

Scale 80 Feet to the Inch.

0 50 100 200 300

PART OF WARDS 8 & 12 CITY OF BOSTON.

Scale 80 Feet to the Inch.

0 50 100 200 300

PLAT

MT. PLEASANT AVE

WINTHROP ST.

MORELAND ST.

WARREN AVE.

WHITING PARK

ROCKVILLE PARK

FAIRLAND ST.

MONTROSE ST.

DUNREATH ST.

COPELAND ST.

ASPEN ST.

COPELAND WAY

LOUISE PL.

ANGFORD PL.

DUNREATH ST.

ST. ST.

ST. ST.

ST.

PART OF
WARD 8
CITY OF BOSTON.
Scale 80 Feet to the Inch.

YEOMAN ST. | NORFOLK | CHAMPDEN ST. | HOWARD ST. | LARKIN | PRESCOTT PL. | PRESCOTT ST. | EUSTIS | ADAMS | DUDLEY ST. | GEORGE | GERARD ST. | AVE. | CLIFTON ST. | SHIRLEY PLACE | SHIRLEY ST. | ROCKFORD | GOV. SHIRLEY SQUARE | DUNMORE | FOREST ST. | FOREST PL. | VINE | VINE AVE. | MT. PLEASANT | BLUE HILL AVE. | MAGAZINE | WOODWARD | CLARENCE | LANGDON | LEWIS PL. | DENNIS | HUCKINS ST. | ROLLINS CT. | MILLER PARK | PARTRIDGE PL.

Geo. Y. Berry 23,227
Woodlew Soap Manufacturing Company 15,192
MERCHANTS SUPPLY & LAUNDRY CO. Walter H. McGowan 13,280
BOSTON ICE CO. 21,500
Geo. Y. Berry, et als 1780
Inez M. Berry HOWARD STORAGE WAREHOUSE CO. 6164
Boston Ice Co. 1947
Michael Gorman 3930
Wm. J. Oakhem 2090
W. A. Murtfeldt 15,000
WM EUSTIS SCHOOL 20 City of Boston 18,898
NEW ENGLAND STORAGE WAREHOUSE CO. Fredk O. Wooldruff, Trs 32,344
HOWARD STORAGE WAREHOUSE
James W. Gerard Tr 21,33
Conrad Schuerch, et al 10,150
DYE HOUSE 4810
Wm Drewer 4787
GARAGE Solomon Merrin 18,835
THE E. HOWARD CLOCK CO. 13,173
EUSTIS BUILDING 10,343
BOOTHBY FIBRE CAN CO. Henrietta T. Evans 15,432
Margt A. Krusser 6883
George W. Harvey, Tr. 12,098
GARAGE 10,971
C. S. Mc Cabe 3840
Julia A. Cahill 4264
Ida Schofield 9937 GARAGE
Wm. A. Plaisted 5890
Geo. Y. Berry 1780
Boston S.D.&T. Co HOTEL PLEASANT FURNISHED
Mabel S. McGreary 4974
John F. Honan 7000
Julia A. W. Burt 6682
FIRE ENG No. 12
FIRE ENG No. 9 POLICE STA
PATROL
ST. PATRICK'S CATH. CHURCH The Roman Catholic Archbishop of Boston 25,819
ST. PATRICK'S PAROCHIAL SCHOOL St. Patricks Educational Society 21,979
PAROCHIAL SCHOOL St. Patricks Educational Society 11,824
Catherine Keough 2752
J. & H. Donovan 2732
Ellen A. Murphy 6053 HOTEL VINE
Speros S. Prastinos 10,500
David Fraser 6300
Mary F. Richardson 3920
Mary K. Chessick 7700
Patk J. & A. Welch 13,615
Matilda W. Adams 5823
Mary M. Kinnon 3840
Susan E. Brownell 3920
Home for the Aged Poor 56,199
Little Sisters of the Poor
Peter Chapin 5645 FRANCES ISABELLA
HUGH O'BRIEN SCHOOL of Boston City 53,154
RALPH WALDO EMERSON SCHOOL
Orsamus H. Hodgkins 21,686
John A. Griffin, Tr. GARAGE 3342
Frank Barile 4520
Annie Portner 1160
Julia A. Cahill 4264
Susan L. Dirose
Thos. Kennedy 3720
Kath. A. Fuller
Jos. W. Finnigan
Jno. J. Lineas 9000
Enrico Mascicocchi 4500
Patk. Murphy 4680
Frank Sforzante 3000
Dora Grieck 2640
Thos. Kennedy 3720
Kath. A. Fuller
Jos. W. Finnigan
Jno. J. Lineas 9000
Enrico Mascicocchi 4500
Patk. Murphy 4680
Frank Sforzante 3000
Dora Grieck 2640

31A | 31B | 29 | 30 | 28 | 2B | 2A | 25 | 24 | 23 | 26 | 25E2 | 25E1 | 31B2 | 155 | 156 | 157 | 154

(2) (3) (35) (37) (38)

PART OF
WARD 8
CITY OF BOSTON.
Scale 80 Feet to the Inch.

MASSACHUSETTS INTERCEPTING SEWER
16in.
GARAGE
Walter H. Tweed
14D
28,635
GRID FLAT SLAB CORPN.
L.C.W. 25
Helen F. Flint
12,161
Edward W. Loonie
17,795
14A
Charlotte L. Halpern
SIMPSON BROS. CORPN.
30,303
Margaret E. Lynch
26,586
LANGDON PARK
NAPPA ST.
ST.
PROCTOR
NORFOLK
WILLIAM EUSTIS PLAYGROUND
City of Boston
331,206
14B.C.E.
See L 12271 For Abandonment PLAN
L 4136
610
140-141
L 1327 - 30
610 106 109
L 2546
L 5209
L 5392
L 3077 442
50,042
E. I. R. R.
MIDLAND DIVISION
N.Y.N.H. AND H. R.R.
Louisa Bruno 6294
Thos. G. Buckley 3029
Frances Fredo
Ernest J. Babcock
COAL YARD
Sidney Rosenthal
15,500
141
R.R. Co. 4557
V.T. N.H. & H.
R.R. Co. 21,552
32,409
Ernest J. Babcock
SHERWOOD CT.
CLAPP ST.
BARTLETT CT.
SHERWOOD ST.
Jos. Cappuccio
Jos. Dettuto
Frank Berkowitz
Gaglialmo Marini Club
2822
Jos. Cappuccio
Jos. Cappuccio
Jos. Cappuccio

PART OF WARD 8 CITY OF BOSTON.

Scale 80 Feet to the Inch.

0 50 100 200 300

39

MASSACHUSETTS AVE.

SOUTHAMPTON ST.

READING ST.

GERARD ST.

CHESTERTON ST.

LANSDOWNE ST.

PEIRSON ST.

PILGRIM ST.

ALLERTON ST.

SHERIDAN SQUARE

HAMPDEN ST.

ISLAND ST.

CARLOW ST.

CHADWICK ST.

ADAMS ST.

FARNHAM ST.

KEMBLE ST.

NORFOLK ST.

MAGAZINE ST.

BINNEY PL.

CROSBY PL.

COVEDEED CT.

GORDON TERR.

ALTHER ST.

INTERCEPTING SEWER

Standard Oil Co.

Rose Ginsberg

Sam Ginsberg

Rose Ginsberg et al Trs.

F.W. Mattle et al Trs.

Tuna Smith

Sec. Blk. A

L. Mattei

Gea. F. Cobb et al Trs.

Simon Heinselman

GREENE BROS. & CO. INC.

Atlantic Refining Co.

Boston Consolidated Gas Co.

John P. Robertson Hrs.

STEAM STONE WORKS

16 Mary J. Carew

H.B. CHURCH TRUCK SERVICE CO.

W. H. Church Truck Service

LINCOLN PARK INC.

18B

144.593

18C

J.C. Cobb & L. Minot Trs. City Land Co.

J.C. Cobb & L. Minot Trs.

GARAGE

18D

Morgan Linen Service Co.

MORGAN LAUNDRY SERVICE INC.

Eastern Steam Laundry Co.

18D2

Generoso Catalano

18D3

TROY BROS. MARBLE WORKS

Nicol W. O'Brien et al Trs.

53.118

John J. Reardon

22.200

Jennie B. Chandler

Ida M. Rock

Oswald V. Serafine et al Trs.

19.866

18D4

John Cobb & Laurence Minot Trs.

City Land Co.

34.130

PILGRIM LAUNDRY CO.

29.874

E. VAN NOORDEN CO.

20.718

ADAMS & SWEET CLEANSING CO.

17.452

NEWENGLAND BAKERY CO.

22.000

Wm F. Garcelon

21.862

Geo. A. Fuller Co.

13.500

Henry Elcan

L.W. Davidson

4430

Nina M. Keefe

G. Johnson

2800

B. Norcross

5250

FOUNDRY

Rosewell R. Robinson & Jos. Wiggen Trs.

168.377

Wiggen Trs.

Pearl Goldsberg

Alvin H. Emery

13 NATIONAL BOSTON LEAD CO.

Meyer Pappenheim

LAUNDRY

Israel Kharing

Rose Tobalian

Geo. H. Williams

Wm. H. Williams

Albert A. Lewes

Louis Abbott

Sam'l G. Davis

Ellen A.W. Morrell

Sarah Herlihy

Nellie Force

13B

Jas. W. Gerard Trs.

8780

James W. Gerard Trs.

12.404

Isador Rashkind

Mary B. Crosby

Harry Stone

Mechanics Iron Foundry Co.

9910

Mrs. John A. Caldwell

9230

Emily L. Caldwell

12.598

Jesse A. Scarborough

Municipal Service Stations Inc.

1060

WM J. FALLON LEATHER CO.

MECHANICS IRON FOUNDRY CO.

11

73.314

John W. Johnson

14000

FOUNDRY

POLAND LAUNDRY MACHINERY CO.

Jas. W. Gerard Tr.

15.609

Jas. F. Morse Hrs.

12.637

Annie Graves

2510

J.F. Morse Hrs.

2816

Jas. F. Morse Hrs.

7016

SOAP MFG'RS.

Kath. A. Travers

4556

Gertrude A. Stearns

6680

Mechanics Iron Foundry Co.

16.705

Wm. B. Cooper

5348

Jas. H. Queeney

3000

M. Cohleman

3600

Grace A. Queeney

3278

Jas. H. Queeney

Jas. F. Morse Hrs.

8000

Jas. H. Queeney

Jas. F. Morse Hrs.

Jas. H. Queeney

Jas. F. Morse Hrs.

Jas. H. Queeney

Jas. F. Morse Hrs.

Comm. of Mass. Flats 64.970

SEE SUB PLAN

SOUTH BAY

HARBOR COMMS LINE

PIER 1

PIER 2

DOCK 1921

DOCK

Commonwealth of Massachusetts

Jmory Eliot & Jon D. Dorr Trs.

Dorr Real Est. Trust

M-81

M-82

M-100

M-99

L-91

K 777A
K 777
K 581
K 539

K 714
K 644
K 328
K 323
K 226
K 215

L 8988
L 8988

L 10627

L 5772

L 7877

L 8484

L 8423

L 10341

L 1328

L 1327

L 8451

L 8487

L 8613

L 8567

L 8484

L 8423

L 8123

L 5772

L 7877

L 10341

L 1328

L 1327

L 8451

L 8487

L 8613

L 8567

L 8484

L 8423

L 8123

AVE.

MOORE ST.

CUMMINGS ST.

ATKINSON ST.

BURNHAM ST.

SOUTH BAY

SOUTHAMPTON ST.

ISLAND ST.

MIDLAND ST.

DIVISION ST.

NEW YORK NEW HAVEN & HARTFORD R.R.

Sec 18 B

Sec. 17 B-18 A Sec. 5

T-1

T-2

F R E I G H T Y A R D

New York New Haven & Hartford Railroad Co.

New York, New Haven & Hartford Railroad Co.

Boston Consolidated Gas Co.

BOSTON GAS CO.

CONSOLIDATED GAS CO.

V-85

BATCHELDER-WHITTEMORE COAL CO.

Batchelder Bros. Inc.

HILTON Bradstreet & Co.

BRIDGE SERVICE

TRAFFIC COMM.

SMALL POX HOSPITAL

Boston Consolidated Gas Co.

Leonard C. Wason 63.600

John P. Robinson Hrs. 64.224

R.W.D. PAVING SERVICE City of Boston

ABERTHAW CO.

NEWMARKET SQ

SWIFT & CO. 13.250

Julien W. Vose 93.443

FREIGHT HO. NO. 20

FREIGHT HO. NO. 22

MASSACHUSETTS INTERCEPTING SEWER

ROXBURY CANAL

SUB PLAN
Scale 400 ft. to the inch.

PORT POINT HARBOR LINE

CHANNEL

DOVER ST.

SOUTH BAY

S. BAY AV.

MOORE ST.

New York New Haven & Hartford Railroad Co.

4-10

39

PART OF
WARD 8
CITY OF BOSTON.
Scale 100 Feet to the Inch.

41

(38)