ATLAS
OF THE
CITY OF BOSTON
SOUTH. BOSTON

G.W. BROMLEY & CO.
522 5TH AVENUE,
NEW YORK.

ATLAS

OF

The CITY of

BOSTON

SOUTH BOSTON

FROM ACTUAL SURVEYS AND OFFICIAL PLANS

BY

George W. and Walter S. Bromley

CIVIL ENGINEERS.

PUBLISHED BY

G. W. BROMLEY and CO.

147 N. Fifth St.

Philadelphia.

1919

STREET INDEX

STREET	House No.	Plate
A STREET, 4-26, 1-49		5
A Street, 32-112, 65-117		4
A Street, 134-326, 145-329		1
Acadia Street ADMIRAL CT -28		28
Adams Place, fr. 340 E Street		8
Albert Street		32
Alger Street		12
Ames Street		12
Anchor Street		3
Andrew Square		32
Athens Street, 18-108, 1-119		4
Athens Street, 134-260, 143-273		6
Athens Street, 264-394, 279-411		3
Atlantic Street		16
BANTRY WAY 27 BARRETT AV 27		
B STREET, 2-22, 5-25		11
B Street, 28-102, 33-97		5
B Street, 104-166		4
B Street, 103-147		6
Baldwin Street DISCONTINUED 7-30-64		1
Balmoral Park, fr. 671 E. 8th Street		27
Barnard Place		20
Bateman Place, fr. 183 N Street NOW BANTRY WAY		27
Baxter Street, 6-40, 21-43		11
Baxter Street, 56-94, 57-101		10
Bay State Place, fr. 547 E. First St.		29
Bay View Place, fr. 558 E. 8th Street		19
Beckler Avenue		12
Bell Court		11
Binford Street		1
Blake Terrace		32
Bolton Street, 24-44, 1-27		4
Bolton Street, 60-180, 59-177		6
Bolton Street, 184-312, 179-309		8
Boston Place		3
Boston Street		3
Bowen Street, 92-100, 87-97		5
Bowen Street, 108-192, 107-189		7
Bowen Street, 216-288, 225-287		9
Brennan Place, fr. 306 W. Bway.		6
Brewster Street		9
Broadway		1
Burnham Place, fr. 476 E. 3rd Street		9
Burrill Place		8
C STREET, 62-106, 61-109		1
C Street, 116-216		5
C Street, 123-215		7
C Street, 234-292, 235-305		6
C Street, 340		2
Calvin Place		2
Carnegie Street		11
Carpenter Street		32
Champney Court		14
Champney Street		14
Chestnut Place		5
Church Avenue, fr. 355 W. Bway.		7
City Point Court		28
Claflin Street COLEBROOK-16		3
Columbia Road, 1422-1518		19
Columbia Road	14, 15, 16,	33
Columbia Road, 1592-1662		23
Columbia Road, 1736-1794		27
Congress Street		2
Coolidge Place, fr. 219 W. Second		6
Cottage Street		12
Covington Street		16
Cypher Street		3
CUTLER CT		
D STREET		12
D Street, 4-24		31
D Street, 100-168		11
D Street, 101-167		10
D Street, 170-248, 181-251		7
D Street, 256-318, 261-309		6
Damrell Street		12
Dean Way, fr. 928 E. Fourth St.		26
Derby Court, fr. 558 E. Second St.		9
Dexter Place, fr. 10 Dexter St.		1
Dexter Street		31
Dixfield Street		16
Doolin Place, fr. 211 W. Third St.		6
Dorchester Avenue, 2-74		1
Dorchester Avenue, 69-293		30
Dorchester Avenue, 76-162		4
Dorchester Avenue, 168-208		5
Dorchester Avenue, 262-360, 279-		11
Dorchester Avenue, 326-424, 299-5		31
Dorchester Avenue, 436-484		12
Dorchester Avenue, 488-580		13
Dorchester Avenue, 590, 601		32
Dorchester Street, 8-124		17
Dorchester Street, 15-89		8
Dorchester Street, 103-16		9
Dorchester Street, 126-13		16
Dorchester Street, 142-23		15
Dorchester Street, 187-25		10
Dorchester Street, 234-30		14
Dorchester Street, 259-33		12
Dorchester Street, 306-39	351-403	13
Douglass Street		19
Dresser Street		8
Dunham Park, fr. 65 W. fth St.		5
Dunham Street		15
Dyer Avenue, fr. 291 W. St		8
EARL ST		
E STREET		2
E Street, 156-174, 153-		3
E Street, 182-246, 177-249		12
E Street, 252-324		10
E Street, 255-319		7
E Street, 336-382, 325-389		9
Earl Street		8
E. Broadway, 490-564, 481-553		12
E. Broadway, 568-708, 569-739		17
E. Broadway, 726-788, 725-827		20
E. Broadway, 838-922, 849-917		21
E. Broadway, 928-942, 923-929		25
E. First Street, 490-596, 475-599		26
E. First Street, 620-874, 625-896		29
E. Second Street, 503-539		28
E. Second Street, 543-671		17
E. Second Street, 558-688		20
E. Second Street		29
E. Second Street, 669-725		26
E. Second Street, 718-900		21
E. Second Street, 815-883		28
E. Third Street, 402-458, 405-441		25
E. Third Street, 460-588, 465-571		17
E. Third Street, 584-652, 595-653		20
E. Third Street, 716-810, 717-803		21
E. Third Street, 819-833		25
E. Fourth Street, 470-560		26
E. Fourth Street, 475-497		17
E. Fourth Street, 523-625		16
E. Fourth Street, 582-716		18
E. Fourth Street, 649-727		20
E. Fourth Street, 710-796		22
E. Fourth Street, 765-881		21
E. Fourth Street, 836-906		24
E. Fourth Street, 908-938, 881-935		25
E. Fifth Street, 390-534, 391-543		26
E. Fifth Street, 542-672, 541-673		18
E. Fifth Street, 684-808, 675-809		22
E. Fifth Street, 808-870, 819-863		24
E. Sixth Street, 418-544, 425-547		26
E. Sixth Street, 542-670, 543-675		18
E. Sixth Street, 682-812, 685-793		22
E. Sixth Street, 812-870		24
E. Seventh Street, 812-870		26
E. Seventh Street, 399-541		26
E. Seventh Street, 402-544		19
E. Seventh Street, 539-617		18
E. Seventh Street, 540-664		23
E. Seventh Street, 633		22
E. Seventh Street, 680-776		27
E. Eighth Street, 229-334, 299-339		24
E. Eighth Street, 225-289		15
E. Eighth Street, 342-414, 345-421		14
E. Eighth Street, 428-576, 447-569		16
E. Eighth Street, 574-658, 569-641		19
E. Eighth Street, 660, 663		23
E. Ninth Street, 238-290, 239-307		27
E. Ninth Street, 309		14
Elkins Street		15
Ellery Court		29
Ellery Street	31,	32
Ellery Terrace		32
Emerson Street, 6-36, 3-65		17
Emerson Street, 78-212, 83-179		20
Emerson Street, 240-274, 227-313		22
Emmett Street		20
Ewer Street		12
F STREET, 10-58, 9-53		10
F Street, 66-130, 65-127		9
F Street, 148-222, 163-203		8
Fargo Street FR. SONGIN -32		3
Farnsworth Street		2
Farragut Court, fr. 860 E. Second St.		28
Farragut Road		26
Flint Place, fr. 680 E. Ninth St.		27
Flood Square FIFTH ST PL-5		20
Foundry Street FISH LA -20		30
Fourth Street Place, fr. 531 E. 4th St.		18
Frederick Street FLAHERTY WY 5		12
FRANCIS J. MURRAY WY -32		
G STREET, 2-44, 1-41		17
G Street, 43-131		16
G Street, 46-108		18
G Street, 116-130		19
Gardner Place, fr. 162 W. Broadway.		6
Gates Street GEN MICHAEL McDONOUGH 32		15
Gerrish Street		32
Gifford Place		13
Glover Court GILLETTE PK 1-4		13
Gold Street, 6-98, 9-99		5
Gold Street, 102-188, 135-187		7
Gold Street, 220-284, 203-285		9
Goodwin Court		13
Grace Court, fr. 790 E. Third St.		25
Granite Street, 24-98, 27-95		1
Granite Street, 115-127		4
Grimes Street GREENBAUM -30		10
Gustin Street		12
GEN DEVINE WAY -30		
GEN LOGAN WAY -32		
H STREET, 27-47		17
H Street, 46-84,		20
H Street, 94-162, 95-163		18
H Street, 172, 167,		19
H Street		29
H Street Place		17
Hall Place, fr. 645 E. Fifth St.		22
Hamlin Street HARDY ST-27		19
Harding Court, fr. 155 Gold St.		7
Harold Place, fr. 602 E. Third St.		21
Hart Place		23
Hatch Street		23
Hayden Place, fr. 109 Silver St.		5
Henderson Avenue, fr. 496 E. Sixth St.		18
Hill Place, fr. 605 E. Third St. NOW NEWHILL PL		21
Howe Avenue NOW COLEBROOK ST		18
Howell Street HORATIO ST. -31		32
Humboldt Pl., fr. 545 Dorchester Ave.		31
Hyde Street		32
HENRY STERLING SQ. 32		
I STREET, 2-20, 5-19		29
I Street, 28-102, 29-89		20
I Street, 104-172, 129-173		18
I Street, 176, 177,		19
Independence Square		21
Inman Street		3
JASON TER. — 16		
JAMES AVENUE		16
Jay Street, 1-9		18
Jay Street, 2-8		22
Jenkins Street		13
JOYCE-HAYES WAY 5, 7, 11		
K STREET, 136-156, 97-163		29
K Street, 164-236, 165-245		20
K Street, 258-332, 267-331		22
K Street, 336, 335		23
K Street Place, fr. 214 K Street		20
Kaine Street		32
Kemble Place		28
Kemp Street		32
Knowlton Street		15
L STREET, 28-70, 35-75		21
L Street, 92-170, 85-155		22
L Street, 172		27
L Street, 181		23
Lark Street LAUTEN PL-28	10,	12
Lawrence Court, fr. 111 W. Third St.		6
Leeds Street		13
Leonard Place		24
Liberty Street LIBERTY PL-32		32
Lilly Street		10
Lincoln Park		20
Linden Place, fr. 530 E. Seventh St.		18
Linden Street		16
Locke Place, fr. 592 E. 4th		20
Locust Street		32
Loring Street		10
Lovis Street		7
M STREET, 15-23		28
M Street, 86-90, 27-87		21
M Street, 101-163		22
M Street, 110-160		24
M Street, 170, 169		27
M Street Place, fr. 133 M Street		22
Macallen Street		30
Marine Street, 2-20		19
Marine Street, 33-91, 22-88		23
Marine Street, 106-144		27
Melcher Street		1
Mercer Street, 2-120, 9-47		15
Mercer Street, 73-131		14
Middle Street, 11-73		12
Middle Street, 26-80		13
Midway Street		1
Minnie Court, fr. 108 I Street		18
Mitchell Street		12
Monks Street MOHAWK ST -32		24
Mt. Washington Avenue	1,	3
Mt. Washington Place		16
MAJ. J. J. O'CONNOR WAY -32		
MSGR. DENNIS F. O'CALLAGHAN WAY -32		
N STREET, 40-66		25
N Street, 106-148, 105-163		24
N Street, 168, 179		27
N Street		21
National Street		16
Necco Court		1
Necco Place NEEDHAM ST. -32		1
Necco Street		1
Newman Court		14
Newman Street		14
Norcross Place		23
Northern Avenue	2,	3
O STREET, 2-24, 1-23		28
O Street, 36-90, 37-89		25
O Street, 136-168, 107-167		24
O Street, 152		27
O Street Place, fr. 151 O Street		24
Old Colony Avenue	11, 12, 13, 14, 31, 32,	33
Old Harbor Street, 4-120		16
Old Harbor Street, 9-129		15
Onslow Terrace, fr. 705 E. Fifth St.		24
ORTON-MAROTTA -5, 7		
P STREET, 26-142, 97-143		26
P Street, 33-89		25
P Street		28
Pacific Street PATTERSON -15		16
Pages Court, fr. 320 W. Bway		6
Payson Court, fr. 312 W. Bway.		6
Peter Street PILSUDSKI WAY -5, 7		24
Pickering Place, fr. 659 E. Fifth St.		22
Pittsburgh Street PIERS WAY -1		2
Pleasant Place, fr. 649 E. Seventh St.		27
Plummer Place, fr. 33 Middle St.		12
Power Street		32
Preble Street, 11-91		32
Preble Street, 16-90		13
Pulaski Avenue, fr. 319 W. Third St.		8
RALSTON STREET NOW FR. ANTHONY SONGIN WAY		32
Rawson Street RAMP. ST. -3		32
Richards Street		1
Richardson Avenue		32
Rogers Street	13,	32
Ross Place, fr. 799 E. Fifth St.		24
SAYWARD PLACE, fr. 16 Woodward St. SALERNO PL -1		13
Sanger Street		19
Schrepels Place, fr. 548 E. Third St.		20
Scott Place		24
Scott Street		19
Shepton Terrace, fr. 681 E. Eighth St.		27
Sheridan Place, fr. 57 W. Fifth St.		5
Sherman Court, fr. 336 W. Bway.		6
Silver Street, 4-54, 9-27		4
Silver Street, 38-120, 41-117		5
Silver Street, 128-222, 131-201		7
Silver Street, 234-318, 259-317		9
Silver Street, 360-374, 345-383		17
Sleeper Street		2
Southampton Street	31,	32
Springer Street		19
Stewart Street		32
Stillings Street		2
Story Street	18,	32
Summer Street, 250-420		2
Summer Street, 253-347		1
Summer Street		3
Summer Street	28,	29
Swallow Street		24
TEEVANS ALLEY, fr. 150 W. 6th St.		7
Telegraph Street		15
Third Street Court, fr. 259 W. 3d St.		8
Third Street Place, fr. 239 W. 3d St.		8
Thomas Park TRANSIT ST. -31		16
Tuckerman Street TWOMEY CT. -26		12
Tudor Street, 8-94, 1-95		11
Tudor Street, 110-192, 109-217		10
Transit PL		31
UPHAM STREET		32
VALE STREET	14,	15
Vicksburg Street VIKING -27		29
Vinton Place, fr. 39 Vinton St.		13
Vinton Street		13
WADLEIGH PLACE, fr. 3 Ellery St.		31
Walcott Street		32
Ward Court		13
Ward Street	13,	32
Washburn Street		32
Washington Avenue		32
Washington Place, fr. 57 Silver St.		5
Webb Park		18
Wendell Place		32
Wendell Street		32
Wesley Street		32
W. Broadway, 2-142, 5-77		4
W. Broadway, 79-223		5
W. Broadway, 144-342		6
W. Broadway, 227-371		7
W. Broadway, 373-479		9
W. Broadway, 348-486		8
W. First Street, 6-122		1
W. First Street, 17-121		4
W. First Street, 175-291		3
W. First Street, 291-415		6
W. First Street, 330-378		29
W. First Street		3
W. Second Street, 6-120, 3-149		4
W. Second Street, 158-274, 151-291		6
W. Second Street, 298-446, 293-451		8
W. Third Street, 2-50, 5-89		4
W. Third Street, 80-208, 103-233		6
W. Third Street, 210-352, 235-363		8
W. Fourth Street, 78-114		4
W. Fourth Street, 116-238, 85-229		5
W. Fourth Street, 242-338, 241-359		7
W. Fourth Street, 362-454, 361-4		9
W. Fourth Street		30
W. Fifth Street, 2-98, 11-101		5
W. Fifth Street, 164-208, 107-205		7
W. Fifth Street, 214-298, 20 -293		9
W. Fifth Street Place		31
W. Sixth Street, 20-76		31
W. Sixth Street, 19-127		31
W. Sixth Street, 82-17		31
W. Sixth Street, 139-		31
W. Sixth Street, 190 8		31
W. Sixth Street Pl fr. 58 W. Sixth St.		5
W. Seventh Stre		1
W. Seventh St		3
W. Eighth S 78-		17
108-21		3
203-23		6
228		8
W d		1
Woodw Plac fr S		1
Wood d Stre		4
Wormwood Str		3
Wrights Court		9

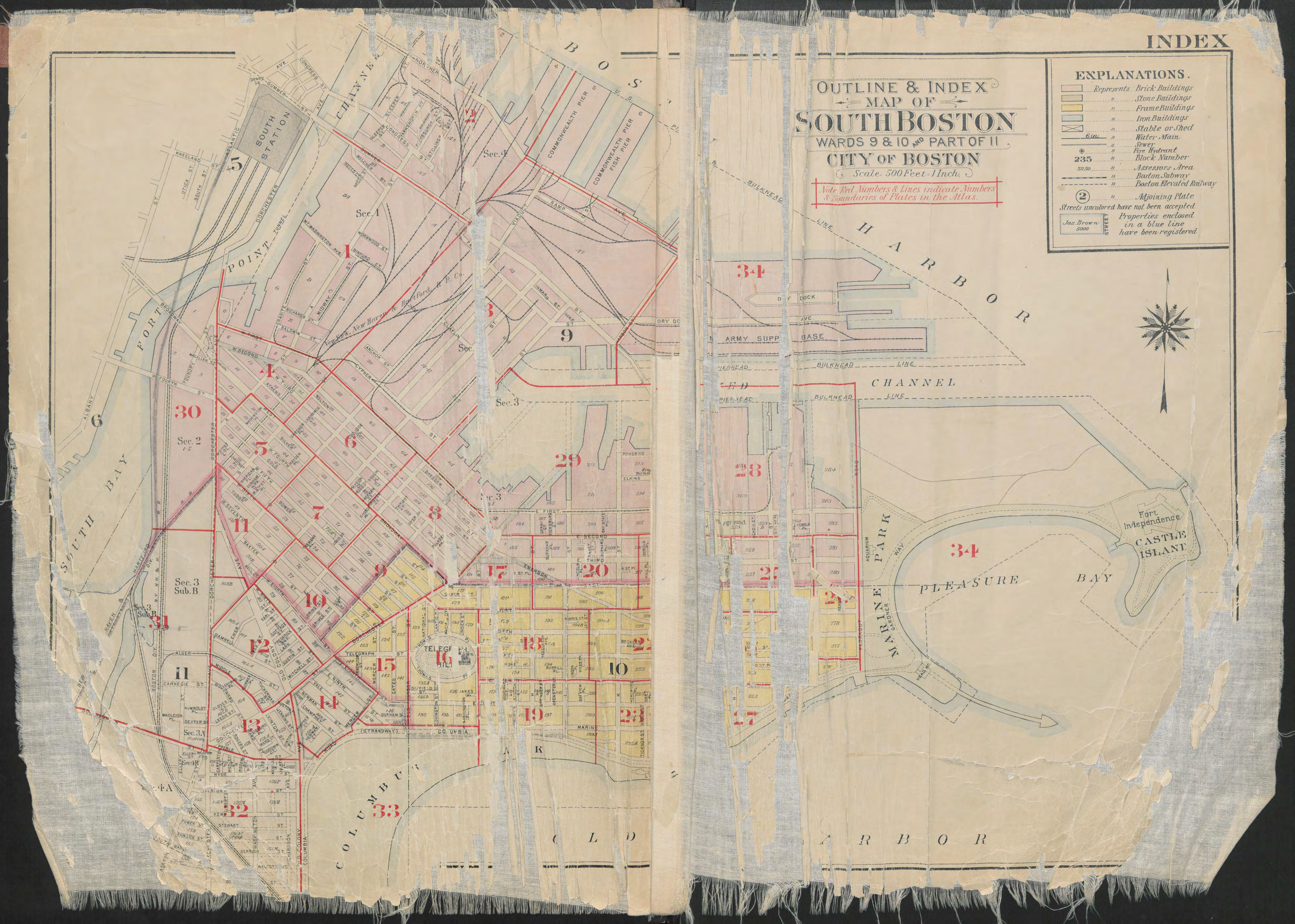
INDEX
OUTLINE & INDEX
MAP OF
SOUTH BOSTON
WARDS 9 & 10 AND PART OF 11
CITY OF BOSTON
Scale. 500 Feet = 1 Inch.
Note: Red Numbers & Lines indicate Numbers & Boundaries of Plates in the Atlas.
EXPLANATIONS.
Represents Brick Buildings
" Stone Buildings
" Frame Buildings
" Iron Buildings
" Stable or Shed
6 in. " Water Main
" Sewer
" Fire Hydrant
235 " Block Number
52.50 " Assessors Area
" Boston Subway
" Boston Elevated Railway
2 " Adjoining Plate
Streets uncolored have not been accepted
Jas. Brown 5000 STREET
Properties enclosed in a blue line have been registered
SOUTH STATION
COMMONWEALTH PIER
COMMONWEALTH PIER FISH PIER
FORT POINT CHANNEL
SOUTH BAY
COLUMBUS
HARBOR
CHANNEL
MARINE PARK
PLEASURE BAY
Fort Independence
CASTLE ISLAND
ARMY SUPP BASE
DRY DOCK
TELEGRAPH HILL
New York, New Haven & Hartford R.R. Co.
Sec. 1
Sec. 2
Sec. 3
Sec. 3 Sub. B
Sec. 4
Sec. 4A
Sec. 4B
Sec. 3A
BULKHEAD LINE
PIERHEAD
DORCHESTER
ALBANY
BROADWAY
W. FIRST
W. SECOND
W. THIRD
W. FOURTH
W. FIFTH
W. SEVENTH
E. FIRST
E. SECOND
E. THIRD
E. NINTH
TELEGRAPH
COLUMBIA
(STRANDWAY)
MARINE
GARDNER
AQUARIUM
FARRAGUT
ROAD
1
2
3
4
5
6
7
8
9
10
11
12
13
14
15
16
17
18
19
20
22
23
25
27
28
29
30
31
32
33
34

PLATE 1

DORCHESTER AVE.

DORCHESTER

FORT P

CHANNEL

Winslow Warren & A.C. Reggio Trs. et al
101.852

Solid 40.313
Dock 10.140

Solid & Dock 49.783

Mrs. Jos. B. Thomas

GARAGE

Sec. 1 Sub. Sec. G

AMERICAN SUGAR REFINING CO.

Solid 137.256
P.&P. 23.940
Dock 18.194

Solid 75.063
P.&P. 9252
Dock 1313

American Sug... Ref...
Solid ... P.&P. ...

Central Trust Co. of N.Y. & Jas. N. Wallace
Solid 10.945 P.&P. 2893

CRANE CO.

Solid 25.900 P.&P. 1040

GRANITE

Sec. 1 Sub. Sec. H

Boston ... Wharf

Sec. 1 Sub. Sec. B

Boston Wharf

Sec. 1 Sub. Sec. D

STANDARD PLATE GLASS CO.

Boston Wharf Co.

Sand & David Pingree

Boston Wharf Co.

NECCO WHARF

NEW ENG. CONFECT. CO.

NECCO PL.

NECCO ST.

MELCHER ST.

SUMMER ST.

BOSTON WHARF BROWN & ADAMS BLDG.

Boston Wharf

J. Parkes & Son & C.J. Wenthley

BRESLIN & CAMPBELL INC.

CRIMMINS & PEIRCE CO.

GEO. E. KEITH CO. FACTORY No. 9

FRENCH SHRINER & URNER

LIBERTY MARBLE CO.

Henry O. Cutter et al Trs.

Sugar Refining Co.

F. Reuter

Hrs. Geo. O. Wales

ATLANTIC COAST HARDWARE CO.

BAY STATE BRASS FOUNDRY

Harrison W. Smith

BRASS FOUNDRY

Downer-Kerosene Oil Co.

CUDAHY PACKING CO.

U.S. RADIATOR CO.

MIDWAY

BALDWIN PL.

WEST FIRST ST.

GLOUCESTER

PARK

YARD

TOWER

YARDMASTER'S OFFICE

Old Colony Railroad

Sec. 1 Sub. Sec. B

Boston ... Wharf

Sec. 1 Sub. Sec. H

Boston ... Wharf

Sec. 1 Sub. Sec. D

Boston Wharf Co.

FACTORY BUILDINGS

1 Charles E. Cutting

2

3 Wm. Carr

4

5

Trs.

WORMWOOD ST.

BINFORD ST.

AMERICAN CAN CO.

BOSTON & WINDOW GLASS CO.

PLATE & WINDOW GLASS CO.

A.B. & J.M. ANDERSON MFG. CO. John M. Anderson & Trs.

DWINNELL-WRIGHT CO.

HOWE BROS. CO.

BAY STATE PAPER CO.

ENGINE HOUSE

FREIGHT HOUSE No. 6

Sec. 1 Sub. Sec. A

NEW YORK & NEW HAVEN & HARTFORD R.R.

Old Colony R.R. Co.

WEST FIRST ST. FROM DORCHESTER AVE TO THE R.R. NAME CHANGED TO GLOUCESTER PK. MARCH 1, 1963. GLOUCESTER PK. FROM A ST. TO THE R.R. NAME CHANGED TO WEST FIRST ST. FEB. 18, 1971

WARD 9
OF BOSTON.
Feet to the Inch.

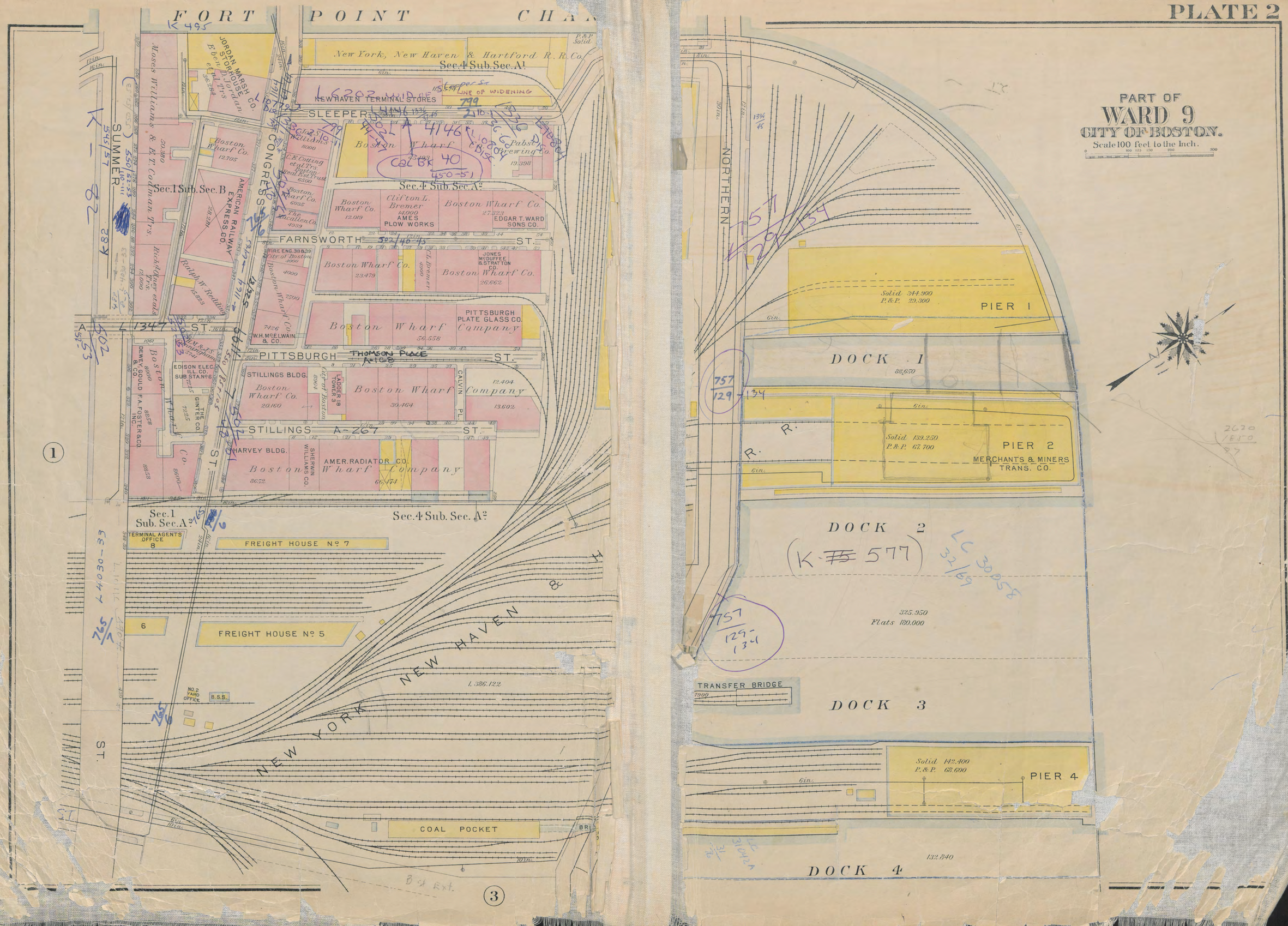
PLATE 2
PART OF
WARD 9
CITY OF BOSTON.
Scale 100 feet to the Inch.
FORT POINT CHAN
New York, New Haven & Hartford R. R. Co.
Sec. 4 Sub. Sec. A1
NEW HAVEN TERMINAL STORES
SLEEPER
Boston Wharf Co.
Pabst Brewing Co.
Sec. 4 Sub. Sec. A2
Boston Wharf Co.
Clifton L. Bremer
AMES PLOW WORKS
Boston Wharf Co.
EDGAR T. WARD SONS CO.
FARNSWORTH ST.
Boston Wharf Co.
JONES McDUFFEE & STRATTON CO.
Boston Wharf Co.
PITTSBURGH PLATE GLASS CO.
Boston Wharf Company
W. H. McELWAIN & CO.
PITTSBURGH ST.
THOMSON PLACE
STILLINGS BLDG.
Boston Wharf Co.
Boston Wharf Company
CALVIN PL.
STILLINGS ST.
HARVEY BLDG.
SHERWIN WILLIAMS CO.
AMER. RADIATOR CO.
Boston Wharf Company
Sec. 1 Sub. Sec. A2
Sec. 4 Sub. Sec. A2
TERMINAL AGENTS OFFICE 8
FREIGHT HOUSE No. 7
6
FREIGHT HOUSE No. 5
NO. 2 YARD OFFICE
B.S.S.
NEW YORK NEW HAVEN & H
COAL POCKET
SUMMER ST.
CONGRESS ST.
Sec. 1 Sub. Sec. B
AMERICAN RAILWAY EXPRESS CO.
Moses Williams & E. T. Codman Trs.
Boston Wharf Co.
JORDAN MARSH CO. STORHOUSE
Ebenezer D. Jordan et al Trs.
Ralph W. Redding
Richd. Olney et al Trs.
DEWEY, GOULD & CO.
F. A. FOSTER & CO. INC.
EDISON ELEC. ILL. CO. SUB STA. No. 6
THE GINTER CO.
NORTHERN
PIER 1
Solid 344.900
P. & P. 29.300
DOCK 1
88.650
R. R.
Solid 139.250
P. & P. 67.700
PIER 2
MERCHANTS & MINERS TRANS. CO.
DOCK 2
325.950
Flats 180.000
TRANSFER BRIDGE
DOCK 3
Solid 142.400
P. & P. 68.600
PIER 4
132.840
DOCK 4

PLATE 3

PART OF
WARD 9
CITY OF BOSTON.
Scale 150 Feet to the Inch.

Sec.2 Blk.19
Sec.2 Blk.20
Sec.2 Blk.18
Sec.2 Blk.1
Sec.2 Blk.10
Sec.2 Blk.9
Sec.4 Sub. Sec. A
Sec.2 Blks.17 16 15 14
Sec.2 Blks.13 12 11
Sec.2 Blks.2 3 4 5
Sec.2 Blks.6 7 8
Sec.2 Blks.21 to 26
Sec.2 Blks.27
Sec.4 Blks.9A & B

BULLOCK ST
BUTLER ST
SUMMER ST
CYPHER ST
W. FIRST ST
LOUIS ANCHOR ST
CLAFLIN ST
NORTHERN AVE
VIADUCT
RAMP
D ST
INMAN ST
HARBOR ST
DRY DOCK AVE
SUMMER ST. BRIDGE
FARGO ST
Commonwealth of Massachusetts
Old Colony Railroad Co.
RESERVED CHANNEL

FREIGHT HO. No 9
FREIGHT HO. No 10
FREIGHT HO. No 11
FREIGHT HO. No 12
U. S. TEMPORARY WAREHOUSE No 1
U. S. TEMPORARY WAREHOUSE No 2
BROOKLYN COOPERAGE CO.
American Sugar Refining Co. 40.000
Commonwealth of Mass. 5.000
Mrs. J. Graham 2.196
Mrs. Mary L. Jones et als 11.000
Standard Sanitary Mfg. Co. 14.410
MARBLE WKS 10.500
H. E. Galvin et al Trs. et als 7.186
Edw'd Estabrook et al 26.220
IRON FOUNDRY
JUNK Terry, Buxton, Doane Co. 28.005
F. E. Atteaux & Co. Inc. 37.785
Bernard Jenney 18.500
B. Jenney & Jenney Mfg. Co. 35.906
BRASS FOUNDRY
Jenney Mfg. Co. 11.060 et als
JENNEY MFG. CO. 18.040
Jenney Mfg. Co. et als 23.000
PACKING CASES Geo. C. Corcoran 31.500
THE LOWE BROS CO. 6640
NEW ENG. IRON WKS. John Thos. & John Cunningham 46.879
WALWORTH MFG. CO. 9101
Jas. R. Carter et al Trs. 43.068 WESTERN ELECTRIC CO.
WOOL WAREHOUSE 27.292
WOOL WAREHOUSE 28.188
WOOL WAREHOUSE 31.005
WOOL WAREHOUSE 29.910
Boston Fish Market Corporation (Lessee) 39.800
CHANGED TO 2-3-4-5
FEDERAL TRUST CO.
Boston Fish Market (Lessee) 110.900
COMMONWEALTH PIER
Solid 345.000
Pile 135.000
Commonwealth of Mass.
PIER 5
DOCK 6
Boston Fish Market Corporation (Lessee)
FISH PIER
PIER 6
Boston Fish Market Corp'n (Lessee)
Dock 345.000
Flats 115.000
DOCK
Fred'k Rice 7.000
Sec. 4 Blks. 9A & B
GRASELLI CHEMICAL CO. (Lessee) 15.000
METROPOLITAN COAL CO.
Metropolitan Coal Co. (Lessee) 275.800
OFFICE
BOSTON MOLASSES CO.
Boston Molasses Co (Lessee) 249.289
Commonwealth of Mass.
BOSTON ARMY SUPPLY BASE
U. S. of America
LINE

29
34
6
1
2
3
4-5
7
8
9
10
11
12
13
14
15
16
17
18
19
20
21
22
23
24
25
26
27
28
30
31
32
33
35
36
37
38
39
40
41
42
43
44
45
46
47
48
49
50
51
52
53
54
55
56
57
58
59
60
61
62
63
64
65
66
67
68
69
70
71
72
73
74

W. FIRST ST.

DORCHESTER ST.

DISCONTINUED GRANITE ST.

SEE L-7401

Gillette Safety Razor Co. 82.295

GILLETTE SAFETY RAZOR CO.

Boston Ice Co. 22.950

BOSTON ICE CO.

Jacob Brown

STAN SANITARY

CERTAIN-TEED PRODUCTS CORP

MIDVALE-CAMBRIA CO.

Wm. Dalrymple et al Trs. 3

JOHN J. WHITE CO.

AMERICAN AMMONIA CO.

B.S.S. Hrs. F.O'Rourke

Peter Chaplick 2300

Fr'k E. Richardson 1400

IRON WORKS

Downer Kerosene Oil Co. 9 36.338

OFFICE

N.Y. N.H. & H. R.R. Co. 6388

New York, New Haven & Hartford R.R. 31 Co. 29.088

W. SECOND ST.

CHAS. O'CONNOR SQ.

W. THIRD ST.

ATHENS ST.

BOLTON ST.

Boston Safe Dep. & Tr. Co. Tr. 11.945.

Theo. W. Dahlquist 11 10.547

Peter & Annie Tilenis 10.336

JF & AS Meins 4162

B. Mihonis 989

Wm. H. Parker 1200

Mrs. Jerry W. Mahy 1200

T. Faughlin 1200

Wm. H. Parker 1200

Wm. H. Parker 1200

Wm. H. Parker

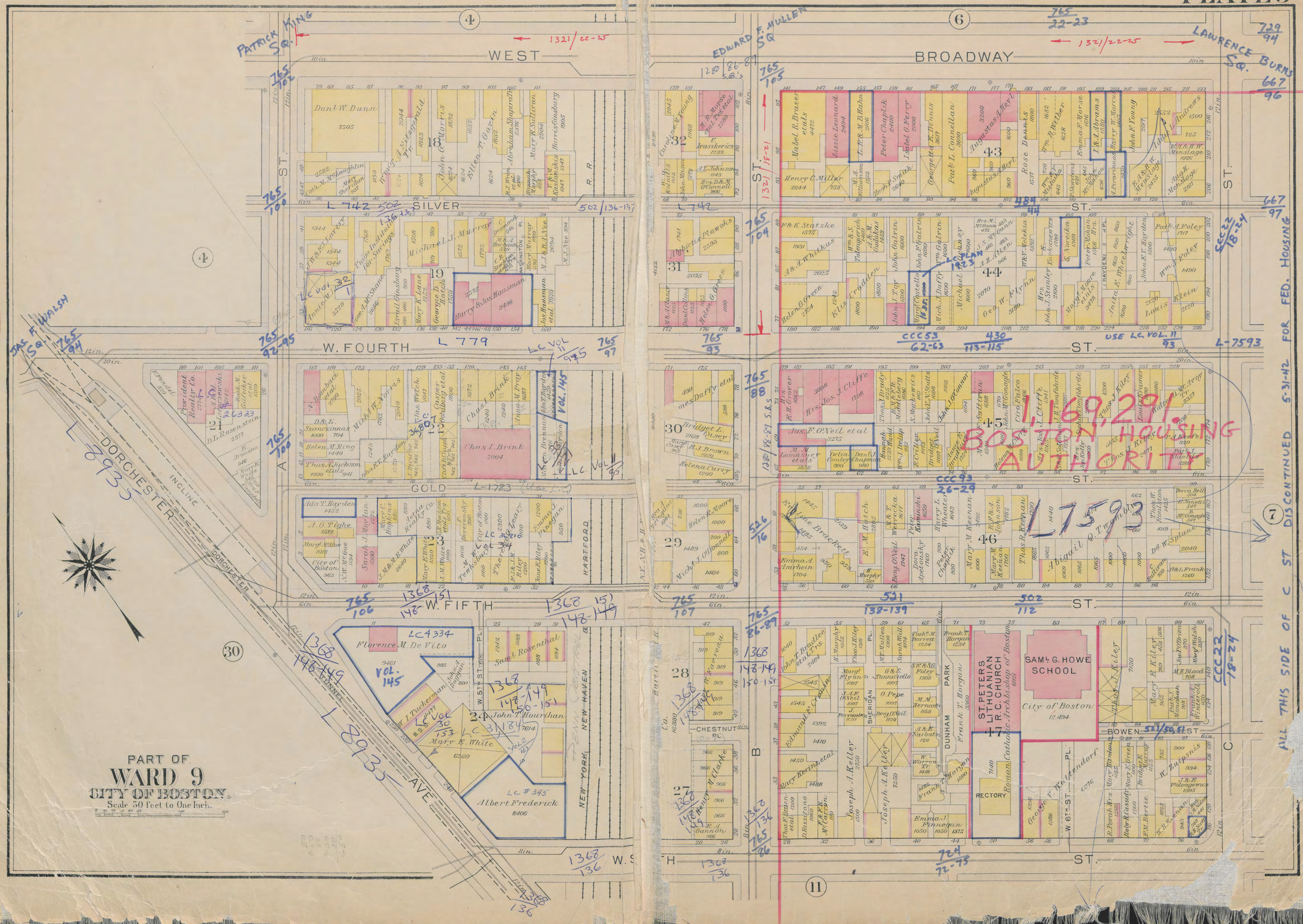
WEST
BROADWAY
SILVER
W. FOURTH
GOLD
W. FIFTH
DORCHESTER
INCLINE
HARTFORD
NEW YORK
NEW HAVEN
DUNHAM PARK
SHERIDAN
CHESTNUT PL.
BOWEN ST.
W. 6TH ST.
ST. PETERS LITHUANIAN R.C. CHURCH
Roman Catholic Archbishop of Boston
RECTORY
SAM'L G. HOWE SCHOOL
City of Boston
Florence M. De Vito
Albert Frederick
Mary E. White
John T. Hourihan
Harry & Jos. Hausman
Chas. I. Brink
Michael J. Murray
Dan'l W. Dunn
Henry C. Miller
Jos. F. O'Neil et al
Patrick King Sq.
Edward F. Mullen Sq.
Lawrence Burns Sq.
Jas. F. Walsh Sq.
PART OF
WARD 9
CITY OF BOSTON
Scale 50 feet to One Inch.
1,169,297.
BOSTON HOUSING AUTHORITY
L 7593
ALL THIS SIDE OF C ST DISCONTINUED 5-31-42 FOR FED. HOUSING

W. FIRST ST.

W. SECOND ST.

W. THIRD ST.

ATHENS ST.

WEST BROADWAY

BOLTON L 921

L 1055 ST.

L 855 ST.

L 9865 ST.

L 10126-27 ST.

L 9765 ST.

L 9879 ST.

L 9865 ST.

L 9865 ST.

L 9865

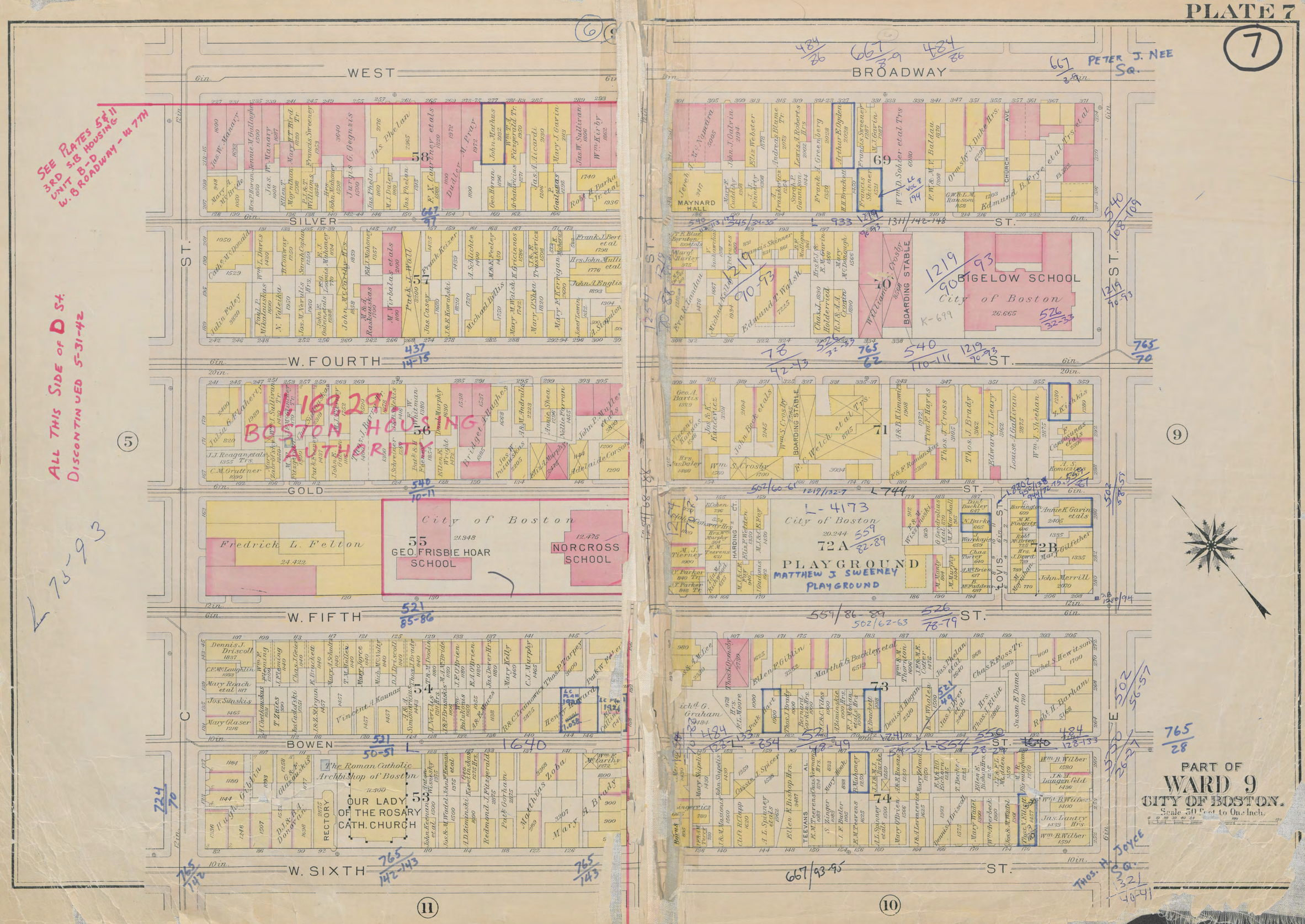
PLATE 7
7
WEST
BROADWAY
SILVER
ST.
W. FOURTH
GOLD
W. FIFTH
BOWEN
W. SIXTH
C
E
MAYNARD HALL
BIGELOW SCHOOL
City of Boston
BOARDING STABLE
Fredrick L. Felton
GEO. FRISBIE HOAR SCHOOL
NORCROSS SCHOOL
PLAYGROUND
MATTHEW J. SWEENEY PLAYGROUND
The Roman Catholic Archbishop of Boston
OUR LADY OF THE ROSARY CATH. CHURCH
RECTORY
PETER J. NEE SQ.
THOS. H. JOYCE SQ.
SEE PLATES 5 & 11 3RD S.B. HOUSING UNIT B-D W. BROADWAY - W. 7TH
ALL THIS SIDE OF D St. DISCONTINUED 5-31-42
L 16929 BOSTON HOUSING AUTHORITY
L 75-93
L-4173
PART OF WARD 9 CITY OF BOSTON.
Scale 50 Feet to One Inch.
11
10
9
5

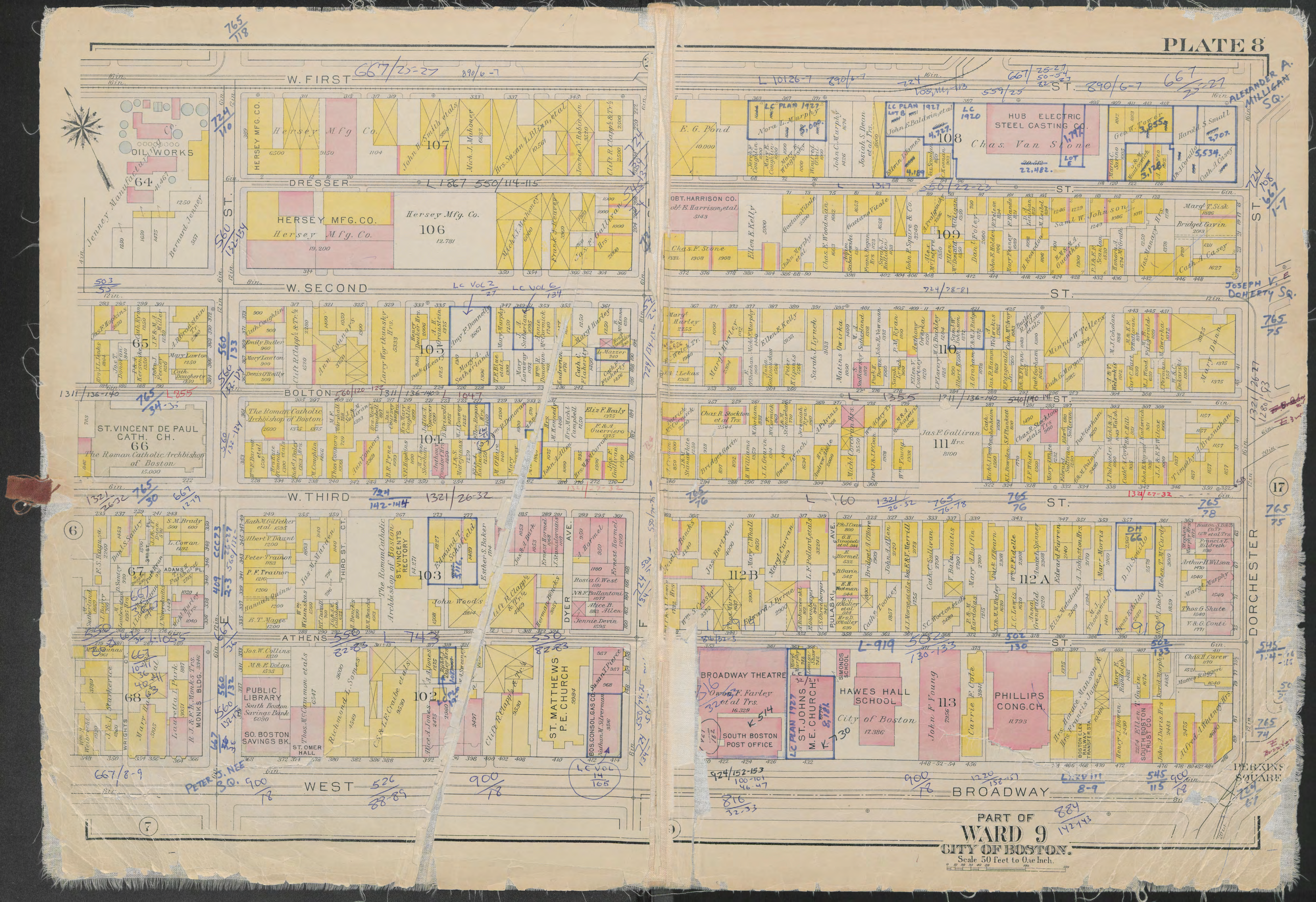
PLATE 8
W. FIRST ST.
DRESSER ST.
W. SECOND ST.
BOLTON ST.
W. THIRD ST.
ATHENS ST.
WEST ST.
BROADWAY
DORCHESTER ST.
OIL WORKS
Hersey Mfg. Co.
HERSEY MFG. CO.
HUB ELECTRIC STEEL CASTING CO.
Chas. Van Stone
OBT. HARRISON CO.
ST. VINCENT DE PAUL CATH. CH.
The Roman Catholic Archbishop of Boston
ST. VINCENT'S RECTORY
PUBLIC LIBRARY
SO. BOSTON SAVINGS BK.
ST. OMER HALL
ST. MATTHEWS P.E. CHURCH
BROADWAY THEATRE
SOUTH BOSTON POST OFFICE
ST. JOHNS M.E. CHURCH
HAWES HALL SCHOOL
City of Boston
PHILLIPS CONG. CH.
PERKINS SQUARE
ALEXANDER A. MILLIGAN SQ.
JOSEPH V. E. DOHERTY SQ.
PETER J. NEE SQ.
PART OF
WARD 9
CITY OF BOSTON.
Scale 50 feet to One Inch.

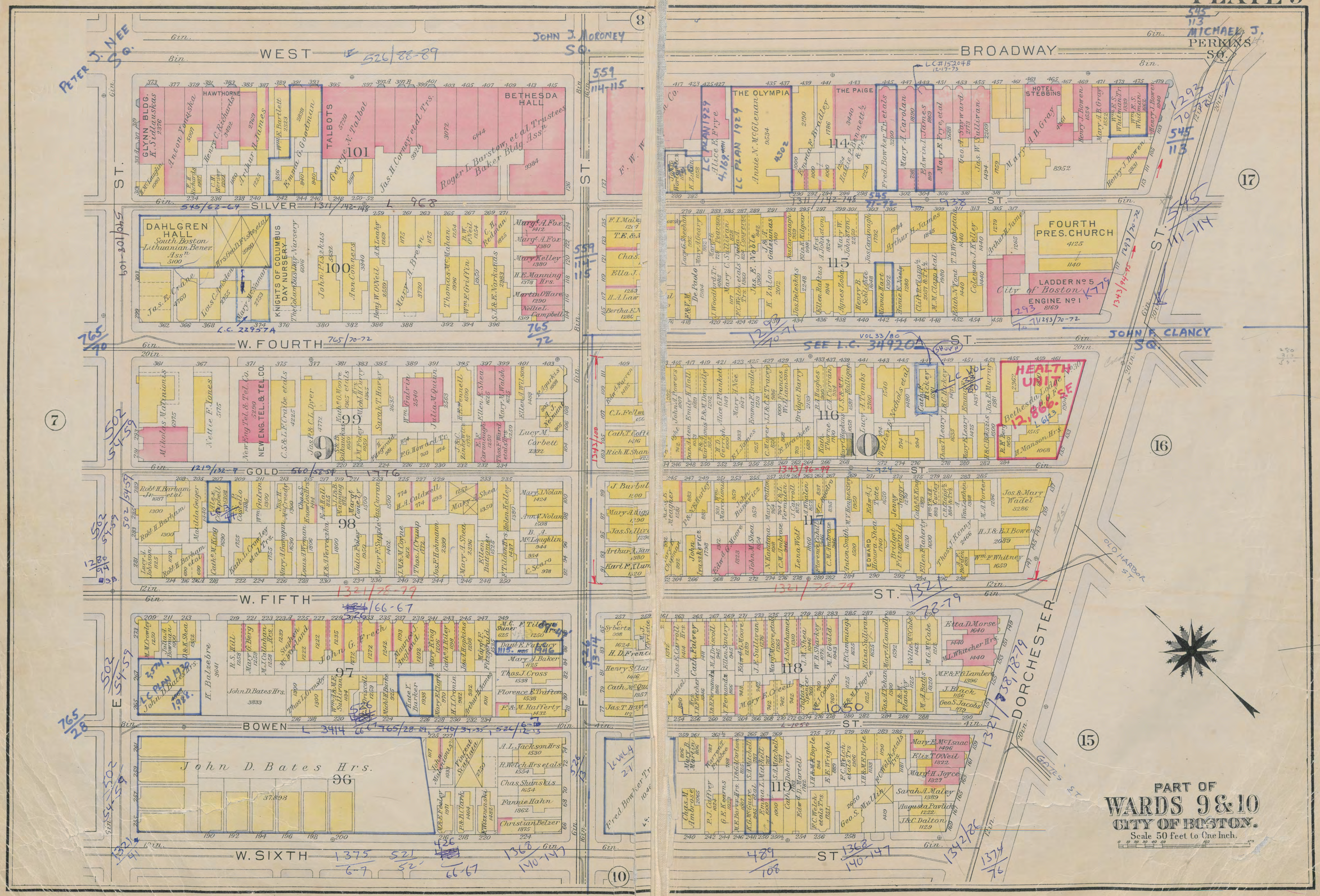
WEST
BROADWAY
SILVER
W. FOURTH
GOLD
W. FIFTH
BOWEN
W. SIXTH
ST.
DORCHESTER
PERKINS SQ.
PETER J. NEE SQ.
JOHN J. MORONEY SQ.
MICHAEL J.
JOHN F. CLANCY SQ.
OLD HARBOR ST.
GATES ST.
GLYNN BLDG.
HAWTHORNE
TALBOTS
BETHESDA HALL
DAHLGREN HALL
South Boston Lithuanian Bener. Ass'n
KNIGHTS OF COLUMBUS DAY NURSERY
THE OLYMPIA
THE PAIGE
HOTEL STEBBINS
FOURTH PRES. CHURCH
LADDER No 5
City of Boston
ENGINE No 1
NEW ENG. TEL. & TEL. CO.
HEALTH UNIT
John D. Bates Hrs.
PART OF
WARDS 9 & 10
CITY OF BOSTON.
Scale 50 feet to One Inch.

PLATE 10

PART OF
WARDS 9 10 & 11 6&7
CITY OF BOSTON.
Scale 50 feet to One Inch.

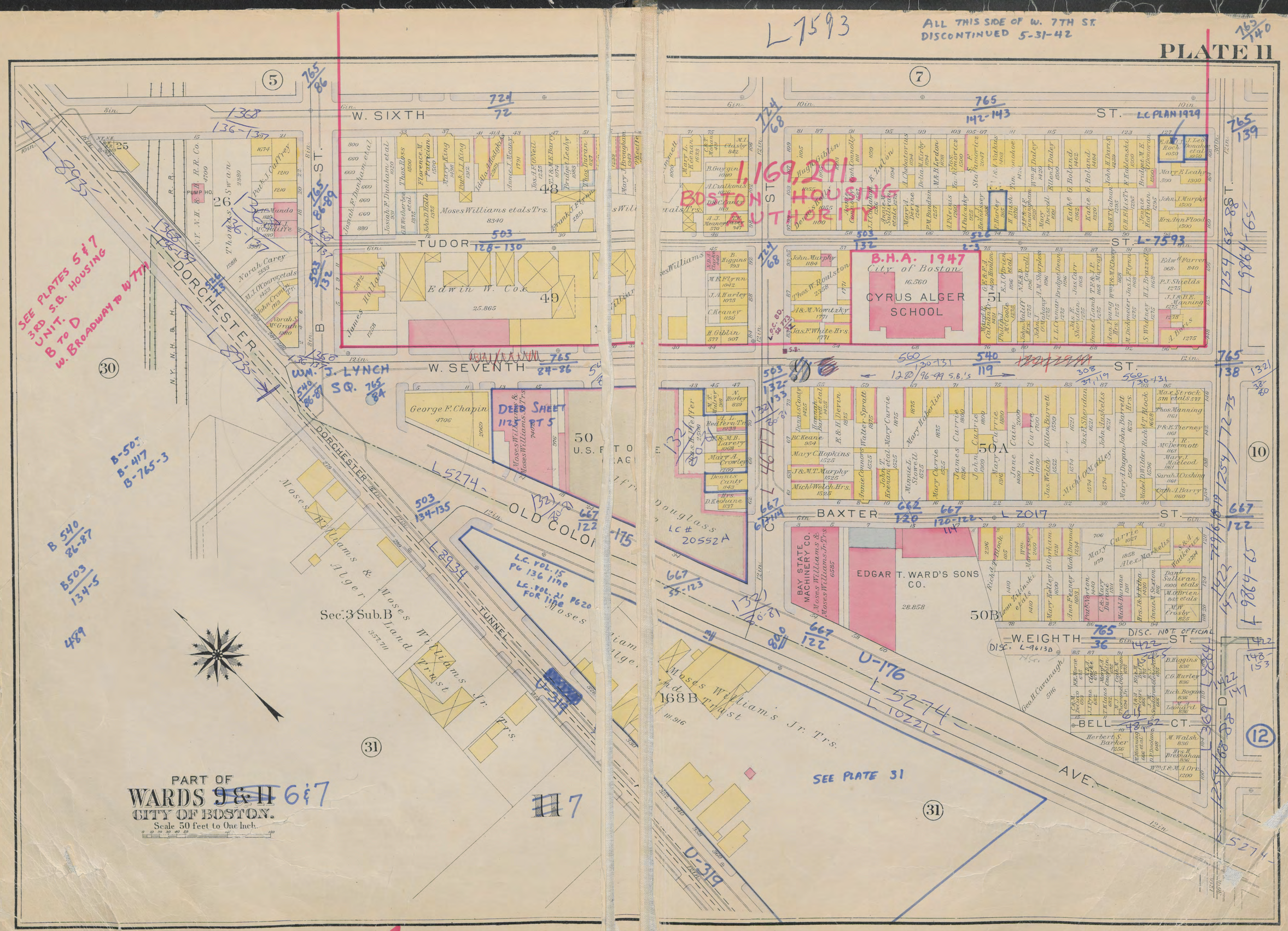
PLATE 11
ALL THIS SIDE OF W. 7TH ST. DISCONTINUED 5-31-42
W. SIXTH ST.
TUDOR ST.
W. SEVENTH ST.
BAXTER ST.
W. EIGHTH ST.
BELL CT.
DORCHESTER AVE.
OLD COLONY
TUNNEL
B ST.
D ST.
Moses Williams etals Trs.
Edwin W. Cox
25.865
George F. Chapin
4706
Thomas Swan
2380
Norah Carey
2133
Moses Williams & Alger Land Trust
Sec. 3 Sub. B
357.711
Moses Williams Jr. Trs.
168 B
111.916
B.H.A. 1947
City of Boston
16.560
CYRUS ALGER SCHOOL
1,169,291.
BOSTON HOUSING AUTHORITY
BAY STATE MACHINERY CO.
Moses Williams & Moses Williams Jr. Trs.
6585
EDGAR T. WARD'S SONS CO.
28.858
50A
50B
WM. J. LYNCH SQ.
DEED SHEET 1125 PT 5
L.C. VOL. 15 PG 136 line
L.C. VOL. 21 PG 20 FOR line
LC PLAN 1929
L-7593
L 2017
L 5274
L 10221
L 8934
L 8933
U-176
U-319
SEE PLATES 5 & 7 3RD S.B. HOUSING UNIT. B TO D W. BROADWAY TO W 7TH
SEE PLATE 31
DISC. NOT OFFICIAL
PART OF WARDS ~~9 & 11~~ 6 & 7
CITY OF BOSTON.
Scale 50 feet to One Inch.

PLATE 12

PART OF
WARD 11
CITY OF BOSTON.
Scale 50 Feet to One Inch.

W. NINTH ST.
OLD COLONY AVE.
EARL ST.
COTTAGE ST.
FREDERICK ST.
DORCHESTER ST.
MITCHELL ST.
ST. AUGUSTINE ST.
DAMRELL ST.
ALGER ST.
MIDDLE ST.
TUCKERMAN ST.
AMES ST.
D ST.
EWER ST.
PLUMMER PL.
DORCHESTER TUNNEL
TIMMONS PL
JENKINS SQ.
P. JOSEPH SWEENEY SQ.
W.ID. CORNER

James C. Davis Tr. Nervine Asylum 21.544
Clarence E. Foss, et al. 14.541
Patrick H. Graham 8715
S. A. Woods Machine Co. 4602
Jas. C. Davis Tr. 13,927 1684A
P. C. Welch et al Trs. 15.372 10393
Bridget A. Nash 10000
Patrick F. Burke 18.370
Earl W. Corning 5887
Edison Elec. Ill. Co. 1875
S. A. Woods Machine Co. 6562
S. A. Woods Machine Co. 11.337
S. A. Woods Machine Co. 10.189
S. A. WOODS MACHINE CO.
H. C. DODGE INC.
Babcock Davis Co.
Kath. A Lombard 18746
Grace B. Bowman 11.195
D. De Stefano 13.485
Moses Williams & Moses Williams Jr. Trs. Alger Land Trust 34.463
Moses Williams et al Trs. Alger Land Trust
Moses Williams & Moses Williams Jr. Alger Land Trust 25.754
Moses Williams, et al Trs. F. Alger Hrs. et al 3580
F. Alger Hrs. et al 3421
Eliza Cavanagh 4500
Geo. H. Lincoln Co. 40.574
Adeline L. Lincoln 12.643
LINCOLN IRON FOUNDRY
Harriett C. Parwell 4607
Mary E. Dugan 3500
Wm. Lynch 3060
Wm. J. Baker 2447
Minnie E. Spencer 2570
Mary O'Brien 2071
Alessandra Morton 3248
Martha A. Simmons 1774
Hrs. John Carrigan 3300
Hrs. Jos. McCarthy 1825
Wm. J. Garrity 1785
Mary P. Hopkins 1815
John F. Concannon 1800
Jas. H. Quigley 3675
John Brignoli 1800
M. & C. McGarry 1800
M. F. Eldridge 1661
Mary A. Corbett 1461
Hrs. John Carrigan 2700
Hrs. John Carrigan 3300
Mary A. Durkin 1275
Wm. Lynch 3300
Wm. Lynch 3060
Wm. J. Baker 2447
Hrs. Jos. McCarthy 1825
Alessandra Morton 3248
Martha A. Simmons 1774
Minnie E. Spencer 2570
John F. Concannon 1800
Mary P. Hopkins 1815
Mary E. Dugan 3500
Jas. H. Quigley 3675
John Durspek 1680
A. & C. Cura 1680
M. F. Eldridge 1661
Mary A. Corbett 1461
Wm. J. Baker 2447
Wm. Lynch 3300
Wm. Lynch 3060
Hrs. John Carrigan 2700
Hrs. John Carrigan 3300
Hrs. Jos. McCarthy 1825
John F. Concannon 1800
Mary P. Hopkins 1815
Mary E. Dugan 3500
Jas. H. Quigley 3675
John Brignoli 1800
M. & C. McGarry 1800

MIDDLE ST.
WOODWARD ST.
WOODWARD PL.
SAYWARD PL.
DORCHESTER ST.
DORCHESTER TUNNEL
GLOVER ST.
LEEDS ST.
ROGERS ST.
PREBLE ST.
JOHN BOYLE O'REILLY SCHOOL
JOHN A. ANDREW SCHOOL
ST. MONICA R.C. CHURCH
NOLEN BLDG.
Hice M. Nolen & Tr.
Thursa A. Austin
Henry G. Hoppe 10,754
Thos. H. Gorman 5710
Wm. J. Holland 1923
Hice M. Nolen 4628
Hrs. Woodbury L. Lewis 3572
Mary T. Walsh 1537
Frank T. Wilson 1362
Mary T. Gill 1874
Mary M. Di Vaio 2259
Wm. Gill 2705
Mary Carlson 2253
Jos. Brown 2253
D. & L. Biggio 2253
Chas. Sandonato 2700
Ethelyn G. Wheelock 6572
Ellen F. Sullivan 1258
Edward J. Fitzgibbon 3872
Byrdine Brackett 3985
Woodbury L. Lewis Hrs. 3136
L. R. Jeffers 2772
John D. Curley 3701
Edward D. Spotswood 2367
Johnson Rogers 2320
Patk. J. O'Heron 2358
Jas. E. Rich 2536
Jos. Schultz 2545
M. Kramer Hrs. 2365
Sarah A. Chase 2286
Hollis E. Dennison Tr. 2563
Wm. F. & H. W. Burke 6946
Jos. F. O'Rourke 1940
Jos. F. O'Rourke 2065
Jos. F. O'Rourke 2322
Wm. F. & H. W. Burke 5322
Annie Wolfe 1000
Geo. W. Prescott et al. 1476
B. B. Becker et al. 1624
Daniel Sullivan 1624
Chas. Sullivan 1624
J. L. Delap 1624
E. Brabbett 1624
A. H. Perron 1900
J. H. Bell 1582
L. M. Shrouth 1580
S. Edmund 1580
T. F. Wheelock 1582
Mary E. Walsh 1582
Mary A. Walsh 1582
Dan'l. Sullivan 1580
Mary A. Walsh 2113
Mich. S. Tardon 2019
Jos. Barth 2420
Maria Duke 2325
Ann Oates 2325
Alice M. Nolen 4628
Jas. H. Kemp 1628
Hrs. Woodbury L. Lewis 2887
Hrs. Woodbury L. Lewis 3649
Hrs. Woodbury L. Lewis 1306
Wm. F. & H. W. Burke 6946
John D. Curley 2260
T. & B. Baldrza 2359
Zukrzewski & Edward D. 2367
Mary M. Di Vaio 2259
Mary Carlson 2253
Wm. Gill 2705
Jos. Brown 2253
D. & L. Biggio 2253
Chas. Sandonato 2700
Ethelyn G. Wheelock 6572
Ellen F. Sullivan 1258
Edward J. Fitzgibbon 3872
Byrdine Brackett 3985
Woodbury L. Lewis Hrs. 3136
L. R. Jeffers 2772
Park. J. O'Heron 2358
Jas. E. Rich 2536
Jos. Schultz 2545
M. Kramer Hrs. 2365
Sarah A. Chase 2286
Hollis E. Dennison Tr. 2563
Wm. F. & H. W. Burke 6946
Jos. F. O'Rourke 1940
Jos. F. O'Rourke 2065
Jos. F. O'Rourke 2322
Annie Wolfe 1000
Geo. W. Prescott et al. 1476
B. B. Becker et al. 1624
Daniel Sullivan 1624
Chas. Sullivan 1624
J. L. Delap 1624
E. Brabbett 1624
A. H. Perron 1900
J. H. Bell 1582
L. M. Shrouth 1580
S. Edmund 1580
T. F. Wheelock 1582
Mary E. Walsh 1582
Mary A. Walsh 1582
Dan'l. Sullivan 1580
Mary A. Walsh 2113
Mich. S. Tardon 2019
Jos. Barth 2420
Maria Duke 2325
Ann Oates 2325
Alice M. Nolen 4628
Jas. H. Kemp 1628
Hrs. Woodbury L. Lewis 2887
Hrs. Woodbury L. Lewis 3649
Hrs. Woodbury L. Lewis 1306
H. E. Dennon Tr. 1492
W. A. & Mary A. Gates 5745
Thursa A. Austin 3346
Mary T. Gill 1874
Wm. F. & H. W. Burke 6946
John D. Curley 2260
T. & B. Baldrza 2359
Zukrzewski & Edward D. 2367
Mary M. Di Vaio 2259
Mary Carlson 2253
Wm. Gill 2705
Jos. Brown 2253
D. & L. Biggio 2253
Chas. Sandonato 2700
Ethelyn G. Wheelock 6572
Ellen F. Sullivan 1258
Edward J. Fitzgibbon 3872
Byrdine Brackett 3985
Woodbury L. Lewis Hrs. 3136
L. R. Jeffers 2772
Park. J. O'Heron 2358
Jas. E. Rich 2536
Jos. Schultz 2545
M. Kramer Hrs. 2365
Sarah A. Chase 2286
Hollis E. Dennison Tr. 2563
Wm. F. & H. W. Burke 6946
Jos. F. O'Rourke 1940
Jos. F. O'Rourke 2065
Jos. F. O'Rourke 2322
Annie Wolfe 1000
Geo. W. Prescott et al. 1476
B. B. Becker et al. 1624
Daniel Sullivan 1624
Chas. Sullivan 1624
J. L. Delap 1624
E. Brabbett 1624
A. H. Perron 1900
J. H. Bell 1582
L. M. Shrouth 1580
S. Edmund 1580
T. F. Wheelock 1582
Mary E. Walsh 1582
Mary A. Walsh 1582
Dan'l. Sullivan 1580
Mary A. Walsh 2113
Mich. S. Tardon 2019
Jos. Barth 2420
Maria Duke 2325
Ann Oates 2325
Alice M. Nolen 4628
Jas. H. Kemp 1628
Hrs. Woodbury L. Lewis 2887
Hrs. Woodbury L. Lewis 3649
Hrs. Woodbury L. Lewis 1306
H. E. Dennon Tr. 1492
W. A. & Mary A. Gates 5745
Thursa A. Austin 3346
Mary T. Gill 1874
Wm. F. & H. W. Burke 6946
John D. Curley 2260
T. & B. Baldrza 2359
Zukrzewski & Edward D. 2367
Mary M. Di Vaio 2259
Mary Carlson 2253
Wm. Gill 2705
Jos. Brown 2253
D. & L. Biggio 2253
Chas. Sandonato 2700
Ethelyn G. Wheelock 6572
Ellen F. Sullivan 1258
Edward J. Fitzgibbon 3872
Byrdine Brackett 3985
Woodbury L. Lewis Hrs. 3136
L. R. Jeffers 2772
Park. J. O'Heron 2358
Jas. E. Rich 2536
Jos. Schultz 2545
M. Kramer Hrs. 2365
Sarah A. Chase 2286
Hollis E. Dennison Tr. 2563
Wm. F. & H. W. Burke 6946
Jos. F. O'Rourke 1940
Jos. F. O'Rourke 2065
Jos. F. O'Rourke 2322
Annie Wolfe 1000
Geo. W. Prescott et al. 1476
B. B. Becker et al. 1624
Daniel Sullivan 1624
Chas. Sullivan 1624
J. L. Delap 1624
E. Brabbett 1624
A. H. Perron 1900
J. H. Bell 1582
L. M. Shrouth 1580
S. Edmund 1580
T. F. Wheelock 1582
Mary E. Walsh 1582
Mary A. Walsh 1582
Dan'l. Sullivan 1580
Mary A. Walsh 2113
Mich. S. Tardon 2019
Jos. Barth 2420
Maria Duke 2325
Ann Oates 2325
Alice M. Nolen 4628
Jas. H. Kemp 1628
Hrs. Woodbury L. Lewis 2887
Hrs. Woodbury L. Lewis 3649
Hrs. Woodbury L. Lewis 1306

PART OF
WARD 11
CITY OF BOSTON.
Scale 50 feet to One Inch.

(31)

(12)

(14)

(32)

BOSTON TRIMOUNT PL.
JENKINS ST.
VINTON ST.
GIFFORD PL.
WARD CT.
GOODWIN CT.
OLD COLONY AVE.
PATTERSON WAY
THOMAS M. LAWTON SQ.
Old Colony R.R. Co.
BARHAM MEMORIAL M.E. CHURCH
COAL DEPOT for Boston
Woodbury L. Lewis Hrs. 1855
Bessie D. Patterson 2028
Mary Madden 3508
Hrs. Mary E. Kenney 4020
Cath. Conneally 1891
P. Callahan 1839
Thos. Casey 1926
Chas. J. Keller et al 1897
Cath. Higgins 1858
Mary Fitzpatrick 1858
Ann Chrimes et al 1893
D. M. Butler Tr. 1880
Sarah A. Dacey 1889
W. A. & M. A. Gates 1546
Mary J. Smith 1824
Sarah M. McCarthy 2029
Wm. J. & M. A. McCarthy 2080
Ann Chrimes 1824
Julia A. Brooks 2080
Ellis M. Cowan 3760
Stephen G. Thompson 3057
Wm. Burback 3000
L. & C. Miecznikowski 4623
Arthur D. Costello 3761
Mary Ann Hughes 1824
Mary C. Hughes Hrs. 965
W. A. & M. A. Gates 3038
J. S. & C. P. MacDonald 2858
Margaret A. Bee 10,087
E. R. L. Bee 1545
Mary A. Hall 1905
Thos. J. Murphy 1872
Mary Ann Hughes 1824
Mary C. Hughes Hrs. 965
W. A. & M. A. Gates 3038
J. S. & C. P. MacDonald 2858
Margaret A. Bee 10,087
E. R. L. Bee 1545
Mary A. Hall 1905
Thos. J. Murphy 1872
Princess Court 1925
Mary E. McKenna 2606
C. & E. E. Dyer 2585
Mary E. Arnold 1842
Edith & Mary Kierstead 1846
L. Wilson 1875
R. C. Murray 1886
W. L. Lewis Hrs. 2309
J. C. Flagg 1939
Woodbury L. Lewis Hrs. 2300
W. L. & C. S. Pinder 1886
B. D. Culverson 1879
H. M. Lewis 1879
Woodbury L. Lewis Hrs. 1879
R. J. Tasil 1926
A. M. Gore 1894
Dan'l. A. Hanson 1855
Clift. R. C. Tupper 1855
Bartholomew K. T. Nelson 1855
E. R. & H. Hitchcock 1876
W. Malvinions 1903
Margt. Higgins 1884
Michael J. Lynch 1988
F. & A. Barlow 3149
John Savenk 1896
John P. Squire Hrs. 1867
Dan'l. A. Hanson 1855
John W. Gaffney 1855
Thos. Casey 1926
Chas. J. Keller et al 1897
Cath. Higgins 1858
Mary Fitzpatrick 1858
Ann Chrimes et al 1893
D. M. Butler Tr. 1880
Sarah A. Dacey 1889
W. A. & M. A. Gates 1546
Mary J. Smith 1824
Sarah M. McCarthy 2029
Wm. J. & M. A. McCarthy 2080
Ann Chrimes 1824
Julia A. Brooks 2080
Ellis M. Cowan 3760
Stephen G. Thompson 3057
Wm. Burback 3000
L. & C. Miecznikowski 4623
Arthur D. Costello 3761
Princess Court 1925
Mary E. McKenna 2606
C. & E. E. Dyer 2585
Mary E. Arnold 1842
Edith & Mary Kierstead 1846
L. Wilson 1875
R. C. Murray 1886
W. L. Lewis Hrs. 2309
J. C. Flagg 1939
Woodbury L. Lewis Hrs. 2300
W. L. & C. S. Pinder 1886
B. D. Culverson 1879
H. M. Lewis 1879
Woodbury L. Lewis Hrs. 1879
R. J. Tasil 1926
A. M. Gore 1894
Dan'l. A. Hanson 1855
Clift. R. C. Tupper 1855
Bartholomew K. T. Nelson 1855
E. R. & H. Hitchcock 1876
W. Malvinions 1903
Margt. Higgins 1884
Michael J. Lynch 1988
F. & A. Barlow 3149
John Savenk 1896
John P. Squire Hrs. 1867
Dan'l. A. Hanson 1855
John W. Gaffney 1855
Thos. Casey 1926
Chas. J. Keller et al 1897
Cath. Higgins 1858
Mary Fitzpatrick 1858
Ann Chrimes et al 1893
D. M. Butler Tr. 1880
Sarah A. Dacey 1889
W. A. & M. A. Gates 1546
Mary J. Smith 1824
Sarah M. McCarthy 2029
Wm. J. & M. A. McCarthy 2080
Ann Chrimes 1824
Julia A. Brooks 2080
Ellis M. Cowan 3760
Stephen G. Thompson 3057
Wm. Burback 3000
L. & C. Miecznikowski 4623
Arthur D. Costello 3761
Princess Court 1925
Mary E. McKenna 2606
C. & E. E. Dyer 2585
Mary E. Arnold 1842
Edith & Mary Kierstead 1846
L. Wilson 1875
R. C. Murray 1886
W. L. Lewis Hrs. 2309
J. C. Flagg 1939
Woodbury L. Lewis Hrs. 2300
W. L. & C. S. Pinder 1886
B. D. Culverson 1879
H. M. Lewis 1879
Woodbury L. Lewis Hrs. 1879
R. J. Tasil 1926
A. M. Gore 1894
Dan'l. A. Hanson 1855
Clift. R. C. Tupper 1855
Bartholomew K. T. Nelson 1855
E. R. & H. Hitchcock 1876
W. Malvinions 1903
Margt. Higgins 1884
Michael J. Lynch 1988
F. & A. Barlow 3149
John Savenk 1896
John P. Squire Hrs. 1867
Dan'l. A. Hanson 1855
John W. Gaffney 1855
Thos. Casey 1926
Chas. J. Keller et al 1897
Cath. Higgins 1858
Mary Fitzpatrick 1858
Ann Chrimes et al 1893
D. M. Butler Tr. 1880
Sarah A. Dacey 1889
W. A. & M. A. Gates 1546
Mary J. Smith 1824
Sarah M. McCarthy 2029
Wm. J. & M. A. McCarthy 2080
Ann Chrimes 1824
Julia A. Brooks 2080
Ellis M. Cowan 3760
Stephen G. Thompson 3057
Wm. Burback 3000
L. & C. Miecznikowski 4623
Arthur D. Costello 3761
Princess Court 1925
Mary E. McKenna 2606
C. & E. E. Dyer 2585
Mary E. Arnold 1842
Edith & Mary Kierstead 1846
L. Wilson 1875
R. C. Murray 1886
W. L. Lewis Hrs. 2309
J. C. Flagg 1939
Woodbury L. Lewis Hrs. 2300
W. L. & C. S. Pinder 1886
B. D. Culverson 1879
H. M. Lewis 1879
Woodbury L. Lewis Hrs. 1879
R. J. Tasil 1926
A. M. Gore 1894
Dan'l. A. Hanson 1855
Clift. R. C. Tupper 1855
Bartholomew K. T. Nelson 1855
E. R. & H. Hitchcock 1876
W. Malvinions 1903
Margt. Higgins 1884
Michael J. Lynch 1988
F. & A. Barlow 3149
John Savenk 1896
John P. Squire Hrs. 1867
Dan'l. A. Hanson 1855
John W. Gaffney 1855
Thos. Casey 1926
Chas. J. Keller et al 1897
Cath. Higgins 1858
Mary Fitzpatrick 1858
Ann Chrimes et al 1893
D. M. Butler Tr. 1880
Sarah A. Dacey 1889
W. A. & M. A. Gates 1546
Mary J. Smith 1824
Sarah M. McCarthy 2029
Wm. J. & M. A. McCarthy 2080
Ann Chrimes 1824
Julia A. Brooks 2080
Ellis M. Cowan 3760
Stephen G. Thompson 3057
Wm. Burback 3000
L. & C. Miecznikowski 4623
Arthur D. Costello 3761
Princess Court 1925
Mary E. McKenna 2606
C. & E. E. Dyer 2585
Mary E. Arnold 1842
Edith & Mary Kierstead 1846
L. Wilson 1875
R. C. Murray 1886
W. L. Lewis Hrs. 2309
J. C. Flagg 1939
Woodbury L. Lewis Hrs. 2300
W. L. & C. S. Pinder 1886
B. D. Culverson 1879
H. M. Lewis 1879
Woodbury L. Lewis Hrs. 1879
R. J. Tasil 1926
A. M. Gore 1894
Dan'l. A. Hanson 1855
Clift. R. C. Tupper 1855
Bartholomew K. T. Nelson 1855
E. R. & H. Hitchcock 1876
W. Malvinions 1903
Margt. Higgins 1884
Michael J. Lynch 1988
F. & A. Barlow 3149
John Savenk 1896
John P. Squire Hrs. 1867
Dan'l. A. Hanson 1855
John W. Gaffney 1855
Thos. Casey 1926
Chas. J. Keller et al 1897
Cath. Higgins 1858
Mary Fitzpatrick 1858
Ann Chrimes et al 1893
D. M. Butler Tr. 1880
Sarah A. Dacey 1889
W. A. & M. A. Gates 1546
Mary J. Smith 1824
Sarah M. McCarthy 2029
Wm. J. & M. A. McCarthy 2080
Ann Chrimes 1824
Julia A. Brooks 2080
Ellis M. Cowan 3760
Stephen G. Thompson 3057
Wm. Burback 3000
L. & C. Miecznikowski 4623
Arthur D. Costello 3761

PART OF
WARD 11
CITY OF BOSTON.
Scale 50 feet to One Inch.

FIRST S.B. HOUSING UNIT

FRANCIS J. YOCKS SQ.

MERCER ST.

E. FIFTH ST.

E. NINTH ST.

DORCHESTER ST.

RICHARD A. BURKE RELOCATED 11-10-39

DISCONTINUED 11-10-39

NEWMAN CT.

CHAMPNEY CT.

HAMPLAIN DISC. 11-10-39

COLUMBIA ROAD

WM. J. DRISCOLL SQ.

OLD COLONY AVE.

L-5276 L.O.
L 10221 chp. 90

L-5276 L.O.

L-3689

L-3074
L-5729
L-3075
City of Boston

L-3391

L-2875 L.O. Const. Plan

865,798

150 Sub. 3
City of Boston
3,402.622

150 Sub. 4

PARK DEPT.
City of Boston
ADMINISTRATION YARD

FIELD HOUSE

H.P. HOOD & SONS STABLE No. 10

Boston Consolidated Gas Co. 14559

Public 7461

Everett M. Taylor 2550

Henry E. Teehan 1700

Louise R. [illegible] 1700

Thos. W. Roulston 1600

Jas. Quigley 2100

Mary C. Hopkins 2599

Mary T. Whitney 2396

Geo. J. Sawyer 2700

Chas. Meade 1700

Jno. F. Kuhn 2025

Chas. Laing 3123

Mary L. Troop 2700

Henry E. Brackett 1875

Jennie B. Guth 1300

Dan'l W. Dunn 2175

Rose B. Martin 2278

Jessie F. Sutherland 2265

B. De Vito 2720

Bart J. Healy 22,575

Thos. Daly 1200

Wm. J. Rafferty 2400

Mary B. Bright 1200

Wm. J. Corbett 2800

Thos. Baker 1200

Wm. Bale 2400

Michl. Walsh 2437

Wm. P. Cross 2250

Wm. P. Ryan 1275

Mary Ann Cross 1500

Mary Ann Daniell 1500

Mary Ann Donovan 1500

Mary Ann Sullivan 1500

Mary Ann Mahoney 1500

Mary Ann Brown 1500

Mary Ann Powers 1500

Mary Ann Walsh 1500

Mary Ann Quinn 1500

Mary Ann Powers 1500

Mary Ann Brown

PART OF
WARDS 10 & 11
CITY OF BOSTON.
Scale 50 Feet to One Inch.

2ND S.B. HOUSING UNIT
865,798

RAYMOND ST.
TELEGRAPH ST.
DORCHESTER ST.
KNOWLTON ST.
MERCER ST.
GATES ST.
E. EIGHTH ST.
E. NINTH ST.
VALE ST.
COLUMBIA ROAD
DUNHAM ST.
OLD HARBOR ST.
W. 7TH ST.
W. 6TH ST.
TUDOR ST.
FLAHERTY SQ.
FRANCIS J. DOCKS SQ.

144
143
142
141
146
123
124
125
150A
150B
150C
U.S. FASTENER CO.
United States Fastener Co.
BARRELS
The Bohemian, American, Slavonic Athletic & Literary Soc.
Jas. P. & Wm. A. Lynch
Thos. & Henry Howard Trs.
Margt. M. Devine
E. & R. Heim
Chris. Wells
Wm. Walker
Mary E. A. Judge
Winifred T. Judge
Henry How
Wm. H. Gilbert
Thos. J. Barry
Jacob Hall
Thos. J. Lundy
Israel Margolis
Ellen Conant
Chris. F. Platt
Delia M. Smith
Seth B. Halloran
Julia O'Brien
E. J. Fitzgerald et al
Thos. O'Boyle
Mary T. Geary
Park Barry
Simon J. Gerrior
Wm. Sybertz
K. & M. Kartavicz
J. J. Ford
Susan Lavis Trs.
Wm. F. Wilson
Geo. Steele
Jas. & Annie Gallagher
Wm. Walters
Thos. & Julia Gallagher
Bridget Gavin
Mary A. Featherington
Chris. F. Platt
Ellen Redding
Mary M. McCabe
C. S. Judkins
Ellen Conant
Jas. F. Tyrrell
Henry Mahony
M. R. Healy
A. Sylvagas
S. J. Gerrior
Jane Hamlett
Bridget R. Lane
Henry S. Clark
Rosanna O'Neill
Hattie L. Hunn
Clara B. Hall
Bridget Welsh
Jas. & Annie Gallagher
Ellen Wilson
Geo. E. Carter
Julia A. Derrick
Wm. Sybertz
Thos. O'Boyle
Clark Potter et al
Mich. Walters
Wm. & Wm. Woodbury
Wm. Wolfgang
Jas. F. Tyrrell
Henry S. Clark
Rosanna O'Neill
Hattie L. Hunn
Clara B. Hall
Bridget Welsh
Jas. & Annie Gallagher
Ellen Wilson
Geo. E. Carter
Julia A. Derrick
Wm. Sybertz
Thos. O'Boyle
Clark Potter et al
Mich. Walters
Wm. & Wm. Woodbury
Wm. Wolfgang
John J. Tobin
Annie M. Brennan
J. F. Colbert
T. A. Thureson
Park Dougherty
John Beck
H. H. C. Wiebusch
Kath. Roske
John W. Reardon
The Thayer Bradley
Jas. F. Tyrrell
Henry S. Clark
Rosanna O'Neill
Hattie L. Hunn
Clara B. Hall
Bridget Welsh
Jas. & Annie Gallagher
Ellen Wilson
Geo. E. Carter
Julia A. Derrick
Wm. Sybertz
Thos. O'Boyle
Clark Potter et al
Mich. Walters
Wm. & Wm. Woodbury
Wm. Wolfgang
Thos. Rosenthal
Mary M. Welsh
Mary E. Joyce
C. D. Hurley
John A. Allen
T. F. & A. E. Nicholson
B. J. Bowen
Kate J. Gerrior
J. B. & M. C. Moran
Mary A. Hagerty
Louise M. Dailey
Rose E. Martin
Wm. H. Shea
Thos. & C. E. Cossingham
Ellen M. Reynolds
Jas. Gallagher
Rose E. Kelly
Thos. & M. E. Williamson
Wm. & M. A. O'Connell
Henry Barson
P. & B. Jordan
Mary E. Joyce
John A. Reardon
T. F. & M. Welsh
P. Fitzgibbon
F. R. & J. S. Lamphear
S. J. & S. Gerrior
Kate J. Gilvin
Mary E. Joyce
Julia A. Derrick
Wm. Sybertz
Thos. O'Boyle
Clark Potter et al
Mich. Walters
Wm. & Wm. Woodbury
Wm. Wolfgang
A. L. & K. F. Dineen
Ellen M. Grath
M. J. Fraher
Kathleen Field
J. & S. Berzinski
F. Wiltrukis
Mary F. Creed
J. & J. Kenny
R. E. Josslin
Mary A. Barry
R. E. Dinohoe
Mary J. O'Brien Trs.
Roger McCann
A. & C. Walsh
Clement G. Lewis
Mary A. Carty
M. E. Adams
Margt. F. Smith
Margt. F. Stapleton
Bridget T. Daley
Julia G. Daley
Mary E. Kingsley
John W. Morss
Mary E. Bradley
John Carrigan
Mary E. Kingsley
Julia A. Carty
John D. Sprague Trs.
Roger McCann
Mary A. Carty
Jos. P. Callahan
Ellen Hasson Trs.
A. E. Chamberlain
Jeremiah T. Murphy
M. H. Joyce
John W. Lavery
Mary E. Mahoney
Chas. Lauchsondt
A. T. & S. Smeaton
Lucy F. Murtagh
Rhoda E. Keller
Julia A. Welch
Walter Brown
Mary Brown
Bridget Riggins
Catherine Egan Trs.
Julia A. Welch
Wm. Murray
Clarence B. Foss
J. W. Oldham
John A. Herr
John A. Allen
J. J. & A. A. Kine
N. S. Borg
G. C. Nichols
H. F. Kelley
Eliz. Lenehan Trs.
Park. J. Hinchey
John Walentos
Cathe. Connelly
Julia Sullivan
Kate A. Carroll
Ellen G. Barnett
Ellen G. Stone et al
J. & S. Wood
Mary E. Bradley
Mary E. Bridgeford
Wm. & Jas. Lyons
Mary E. Bridgeford
Mary E. Bradley
Mary E. Bridgeford
Mary E. Bradley
Mary E. Bridgeford
Mary E. Bradley

PLATE 16

PETER EDWARD COSTELLO SQ.

CITY OF BOSTON

79.646

SOUTH BOSTON HIGH SCHOOL

134

DORCHESTER HEIGHTS MONUMENT

TELEGRAPH HILL

City of Boston

190.000

L 2932 (RESERVOIR)
L 339
46.354
& K 224, 236, 826

PARK

THOMAS PARK

129

130

131

132

133

CARNEY HOSPITAL

48,636

136

135A

135B

137

138

139

Michael J. Mahoney
43.762

William N. Ambler
38.000

Jennie L. Johnson
7283

Mass. Ass'n for Promoting the Intrest of the Adult Blind
8835

Wm H. Reed et als

John West Thread Co.

Suffolk Brewing Co.

Honora Carven
8011

ARION HALL
German American Singing Society
6600 3300

Wm. & Chris. Kells
6874

Frank T. Vose
4000

P.F. & M.F.B. Egan
2832

Annie Boyle
5080

PUBLIC WORKS DEPT
ST. CLEANING SERVICE DIST. 1

Mary E. Creed

Mary A. Coughlin et al
4445

Michl. J. Mahoney
6875

Episcopal City Mission
1650

D. O'Reilly
1354

Carney Hospital
5795
OUT PATIENT DEPT.

Boston Safe Dep. & Trust Co. Trs. et al
42545

Mary E. Steckney et als
3654 3398

Edward Parren
3523

Carney Hospital
3523

Louis G. Hale
2704 1610

Carney Hospital
1610 1690

Carolsue E. Colliday
7540

Rachel S. Hawkins
1636

Mary E. Bean
1475

John Beck et al Trs.
1475

Rachel S. Hawkins
1636

Susan M. Bray
1350

Mary E. Cuddyer
1350

L. A. Peterson
1559

T. W. O'Connor
1650

J. & R. Brazis
1412

Amelia Sweets
2000

Mary M. Padden
2000

Kate F. Adams
1977

Wm F. Holbrook
1037

G. F. Farrand
1020

Mary E. Cuddyer
1350

Mary M. Piepper
1300

Chas. T. Gallagher
1608

Lizzie B. Stewart
1309

Lawrence Lipp
1344

Mary E. Cuddyer
1350

Chas. Mead
2000

PART OF WARDS 9 & 10 CITY OF BOSTON.

Scale 50 Feet to One Inch.

0 10 20 30 40 50 100 150



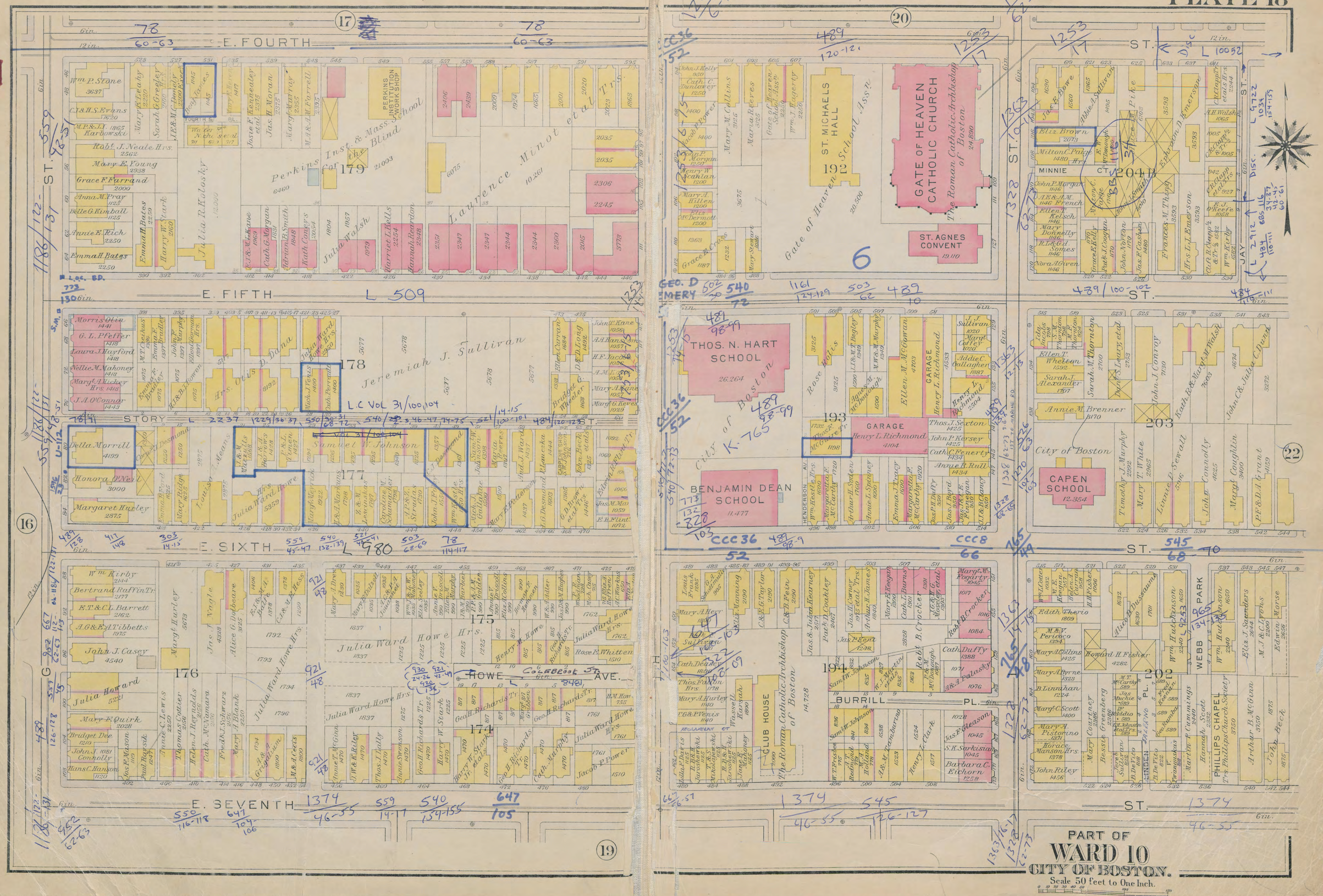
E. FOURTH ST.
E. FIFTH ST.
E. SIXTH ST.
E. SEVENTH ST.
HOWE AVE.
BURRILL PL.
MINNIE CT.
JAY ST.
WEBB PL.
PARK
Perkins Inst. & Mass. School for the Blind
Laurence Minot et al Trs.
Jeremiah J. Sullivan
Samuel W. Johnson
Julia Ward Howe Hrs.
Julia R. Kolosky
ST. MICHAELS HALL
192
GATE OF HEAVEN CATHOLIC CHURCH
The Roman Catholic Archbishop of Boston
ST. AGNES CONVENT
THOS. N. HART SCHOOL
26,264
BENJAMIN DEAN SCHOOL
11,477
CAPEN SCHOOL
12,354
GARAGE
Henry L. Richmond
CLUB HOUSE
The Roman Catholic Archbishop of Boston
PHILLIPS CHAPEL
Trs. Phillips Church Society
City of Boston
PART OF
WARD 10
CITY OF BOSTON.
Scale 50 feet to One Inch.

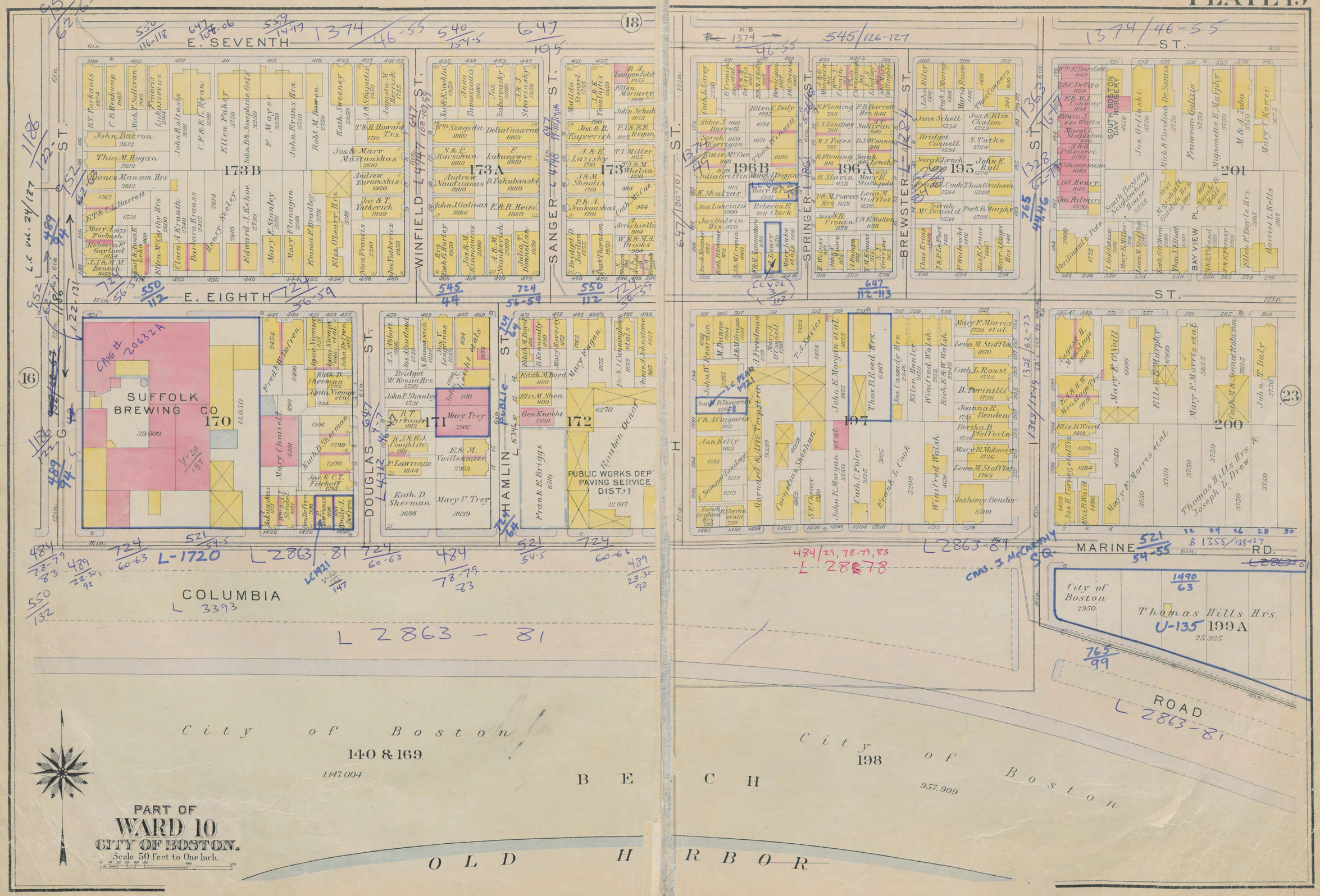
E. SEVENTH
E. EIGHTH
ST.
WINFIELD ST.
SANGER ST.
SPRINGER ST.
BREWSTER ST.
DOUGLAS ST.
HAMLIN ST.
MARINE RD.
COLUMBIA
ROAD
SUFFOLK BREWING CO
PUBLIC WORKS DEPT PAVING SERVICE DIST. I
SOUTH BOSTON DAY NURSERY
BAY VIEW PL.
City of Boston
Thomas Hills Hrs.
City of Boston
140 & 169
1,147,004
198
957,909
BEACH
OLD HARBOR
PART OF
WARD 10
CITY OF BOSTON.
Scale 50 feet to One Inch.

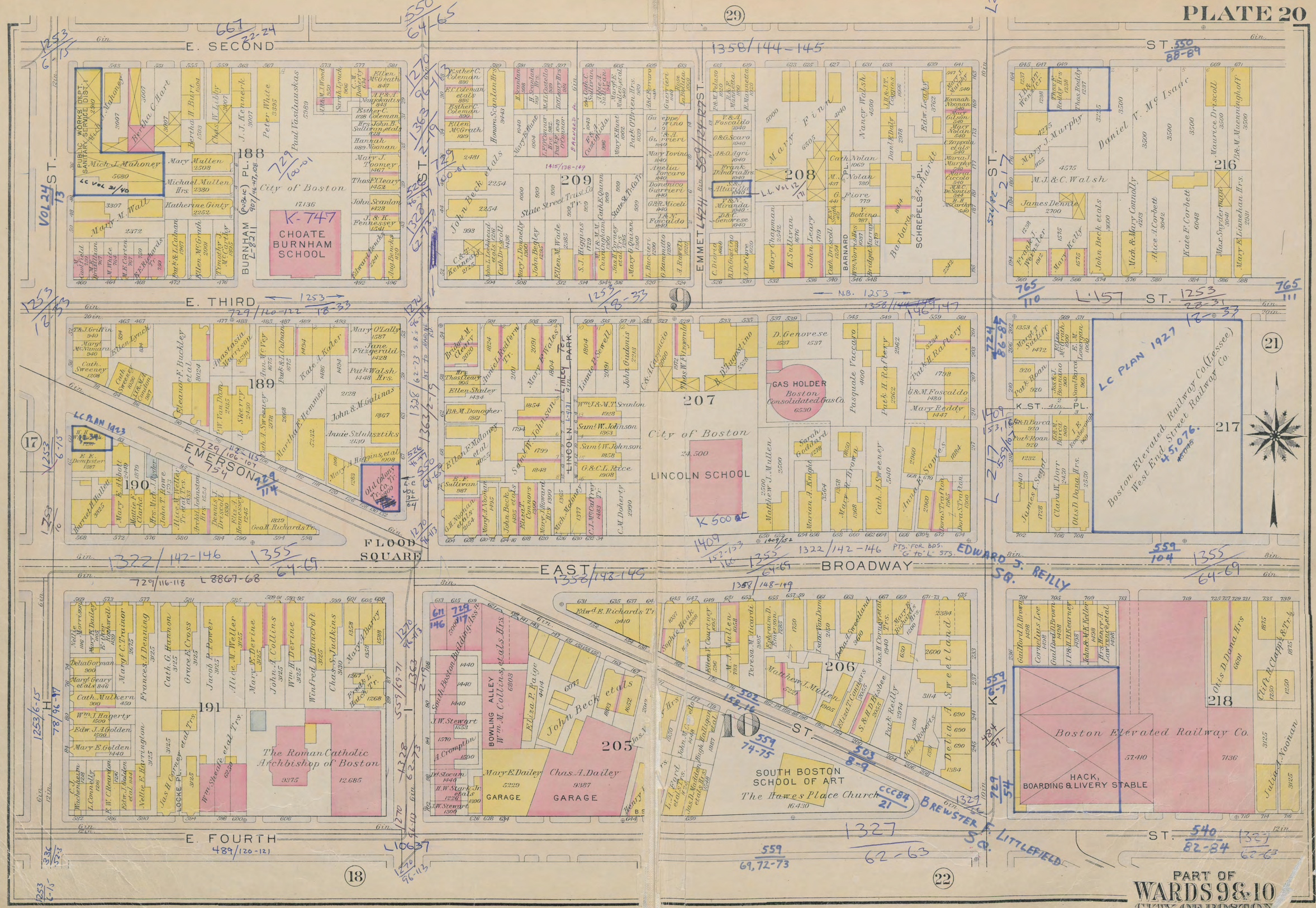
PLATE 20
E. SECOND ST.
E. THIRD ST.
E. FOURTH ST.
EAST BROADWAY
FLOOD SQUARE
EMERSON ST.
EMMET ST.
BURNHAM PL.
BARNARD PL.
SCHREPELS PL.
LINCOLN PL.
LINCOLN PARK
K ST.
K. ST. PL.
CHOATE BURNHAM SCHOOL
City of Boston
LINCOLN SCHOOL
GAS HOLDER
Boston Consolidated Gas Co.
Boston Elevated Railway Co. (Lessee)
West End Street Railway Co.
The Roman Catholic Archbishop of Boston
SOUTH BOSTON SCHOOL OF ART
The Hawes Place Church
HACK, BOARDING & LIVERY STABLE
Boston Elevated Railway Co.
BOWLING ALLEY
GARAGE
EDWARD J. REILLY SQ.
BREWSTER F. LITTLEFIELD SQ.
PART OF
WARDS 9 & 10
CITY OF BOSTON
Scale 50 feet to One Inch.

E. SECOND

E. THIRD

E. FOURTH

EAST ST.

BROADWAY

ST.

INDEPENDENCE SQUARE

City of Boston

242 FOUNTAIN

K-378

507.67

479,609

253,850

216

217

218

234

235

233

243

SOUTH BAPT. CHURCH 12,500

HAROLD PL.

PILGRIM HALL

GARAGE

70'

L-6402 WIDENING FRM BROADWAY - FIRST ST

JOS. K. GIBBONS SQ.

ARTHUR W. BURNS SQ.

PART OF
WARDS 9 & 10
CITY OF BOSTON.
Scale 50 feet to One Inch.

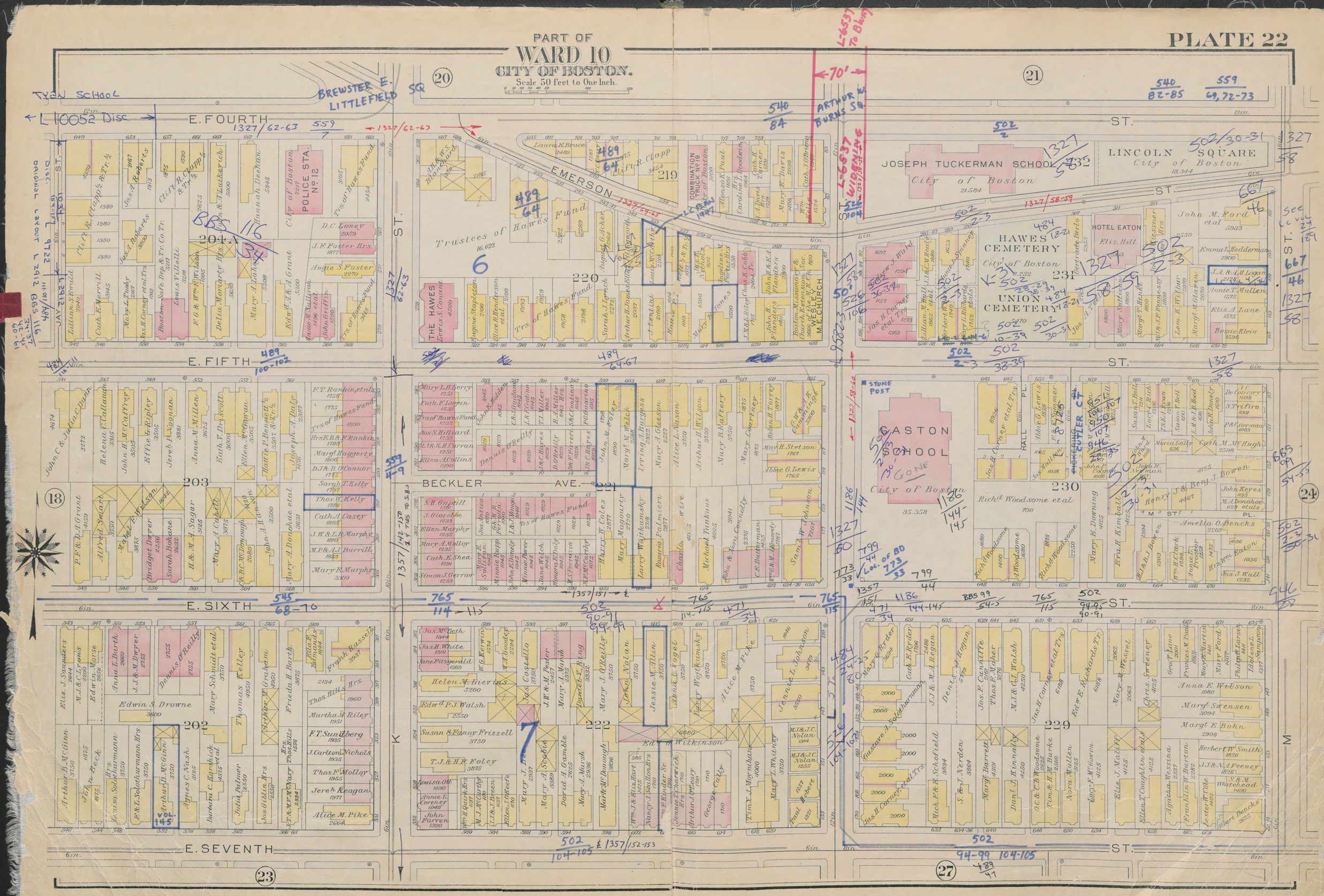
PART OF
WARD 10
CITY OF BOSTON.
Scale 50 feet to One Inch.
PLATE 22
E. FOURTH ST.
E. FIFTH ST.
E. SIXTH ST.
E. SEVENTH ST.
BECKLER AVE.
EMERSON ST.
JAY ST.
K ST.
M ST.
POLICE STA. No. 12
Trustees of Hawes Fund
THE HAWES
COMBINATION TRUCK No. 19
WESLEY M.E. CHURCH
JOSEPH TUCKERMAN SCHOOL
City of Boston
LINCOLN SQUARE
City of Boston
HAWES CEMETERY
City of Boston
UNION CEMETERY
HOTEL EATON
GASTON SCHOOL
City of Boston
BREWSTER E. LITTLEFIELD SQ
ARTHUR W. BURNS SQ.
TYCO SCHOOL
L 10052 Disc.
L-6537 To Bldg
L-6537 WIDENING
203
204 A
202
222
221
219
220
231
232
230
229
18
20
21
23
24
27

PLATE 23

HARBOR

L ST.

PUBLIC BATHS

MEN

WOMEN

BOSTON

225B 226B

TICHNOR ST.

ROAD

(STRANDWAY)

225C

225A

224B

224A

223

GARAGE

Samuel W. Johnson

Augusta Henke 3812

Jos. & I. Greviszkis 4354

J. P. & A. M. Tuinila 4081

A. & A. M. Ivaszkevicz 3792

Jos. P. Callahan 4429

Elizabeth E. Dodd 3493

Mary J. Walsh 3261

Mary A. Burns 4701

Margt. S. Mackin 4679

Mary A. Toomey 3469

Jas. & Frances L. Forbie

Jno. E. Mackin 3600

Jno. Ramos Sellis 3200

Jno. F. Coffey 3200

John A. Martin Bratenas 3320

R. B. & H. Jarotskawski 3600

Jas. P. Carver 3720

John A. Cunningham 2720

Frances K. Burns 2750

Jas. A. & S. Withee 2400

Peter Baltuskis 2400

Mary Walsh 3427

D. & M. J. McCurdy 3594

Bridget T. Hyland 3600

M. & J. Walulis 3605

Kate L. Herron 3600

Johnson & Turner 3600

Johnson & Hurney 2704

Samuel W. Johnson 3792

Henry Howard Trs. 3750

Henry Howard Trs. 7050

A. Fitz Gerald Hrs. 4075

Thos. Hills Hrs. 2775

C. A. & F. Tenbrasa 2775

Sam'l W. Johnson 2500

W. Johnson 2851

2614

2245

1796

1567

1710

Sam'l

394 395 400 402 406

Jno. J. Kenwood 1875

Wm. J. & Cath. Cheney 1875

Jno. J. Kenwood 1875

Jas. F. & M. L. Craig 3125

Mary S. Kirkland 3125

Jos. M. Campbell 3125

Lawrence J. Ford 3125

Catherine Ryan 3436

Winslow Holbrook 3750

Anthony Holbrook Jr. 5625

Thomas Hills Hrs 25,325

Annie Wade 1637

C. S. Odegard 2062

Thos. P. Quinn 3480

S. Bergman 3250

Park & Mary Flanagan 3020

John B. & Lucy A. Garvey 3353

Minerva D. Jacques 3835

City of Boston 1650

199A

M. F. Y. C.

CHARLES O'LEARY SQ.

COLUMBIA

OLD

927,909

Janet Campbell 5775

Caroline A. Morton 2887

Corinne E. Colson 2887

Theresa M. Krauss 6250

Carrie & Florence Harlow 4375

August H. Menslage 3750

Esther V. Kavaljian 3750

Dan'l J. Keefe 3750

Ella F. Edmands 3750

Thos. Halloran 3750

John T. Daly 3750

Jane L. Hagerty 3875

George Lekas 3375

PAIGE AVE.

Thos. Hills Hrs. & Jos. L. Drew 3750

Eliz. C. May 2460

Mary J. Mostead 2775

Jos. B. Smith 4575

S. & E. Downing 4875

Daniel Campbell 3450

200

E. EIGHTH

MARINE

E. SEVENTH

201

Maria T. Chaney 3450

Annie L. Spinney 3750

Grace E. Kelly 3750

Ellen Katty Hrs 3750

Wm. E. Cullen 3750

Chas. P. Renfrew 3750

Magdalena Kogel 3750

Geo. Holmes Hrs. 3750

I. J. & S. Drago 6596

C. Kammerer 1480

Wm. F. Barry Hrs. 1480

Eva F. Barry 2460

Julia A. Spring 3287

2075

Emma Ohrenberger 2137

Mary C. Kewer 3625

Harriet L. Hells 3187

Ellen F. Boyle Hrs. 3187

M. & A. Zoba 3750

Tolbert I. Miller 3750

N. & F. Lo Cicero 3750

F. O'Brien 2250

E. M. Mahoney 1253

E. C. & H. B. Dillingham 1425

E. C. Donnelly 1177

E. T. McCarthy 1250

Eliz. H. Eaton 2925

Albert Eaton 2062

Katie L. Fisher 4125

Tim. A. McKenna 3125

J. J. & J. E. Mahoney 2375

Mary E. Sullivan 5300

W. S. Goodnough 1060

C. B. Goodnough 1159

Walker S. Goodnough 3100

Wm. E. Cullen 3750

Chas. P. Renfrew 3750

Magdalena Kogel 3750

Geo. Holmes Hrs. 3750

Julia L. Himberg 3725

Sophie C. Gerrior 3750

John F. Keller 3750

Cath. A. Kennedy 3750

Richard Baxbutt 12,500

F. C. & S. A. Karshik 3750

Howard H. Fisher 3750

Edwin R. Flint Trs.

Mary F. Hale 1710

Jno. Beck 1347 etals 1360

Ellen O'Connor 1335

Dennis O'Reilly 2038 1624

Dennis O'Reilly 1619 1354

Dennis O'Reilly 1855 1852

Dennis O'Reilly 1853 1625

Jno. Beck 1634 1687

Dennis O'Reilly 1717 1736

Dennis O'Reilly 2020 1869

Dennis O'Reilly 2020 1863

Edwin R. Flint Trs. 1906 1884

Margt. C. F. Eager 3750

Jud son S. DeLancey 3455

Julia L. Himberg 3725

Sophie C. Gerrior 3750

John F. Keller 3750

Cath. A. Kennedy 3750

Richard Baxbutt 12.500

F. C. & S. A. Karshik 3750

Howard H. Fisher 3750

Jno. J. Linehan 2573

Cath. McCabe 2573

A. & E. Tintel 2593

Andrew Minahan 2635

Jacob Van Den Dyke 2550

Chas. Savitsky 2678

W. J. & N. O'Doughlin 2573

Mary Flinn 2573

Dan'l Donahue 2407

John Gelzinis 2324

M. & J. Andonzias 2324

Jos. Kovar 2324

Bart. & H. O'Leary 2324

C. G. & M. F. O'Leary 2407

Alice Kovar 2324

Sarah O'Brien 2407

Cath. McDonough 2516

Josiah F. Goward, etals 4300

Carter, Rice & Co. 4208

Frank & Zosia Russell 2536

Edith Hoar 1438

Mary Brogdil 1581

Emma L. Pierce Hrs. 3538

J. J. & M. A. Casey 4232

Amelia Anderson 2900

Suffolk Brewing Co. 3574

Isabella Andrews 2900

J. J. Walsh 2324

D. & M. J. McCurdy 2324

Bridget T. Hyland 2455

M. & J. Walulis 2455

Kate L. Herron 2455

Johnson & Turner 2455

Carl A. Mutz 2324

Margt. J. Linton 2407

Ann J. McMasters 2561

Path. O'Donnell 2450

J. & M. F. Mahoney 2452

Alice Kovar 2455

Jeremiah Shine 12,500

224A

224B

223

Jno. Beck 1634 1687

Dennis O'Reilly 1717 1736

Dennis O'Reilly 2020 1869

Dennis O'Reilly 2020 1863

Edwin R. Flint Trs. 1906 1884

Mary F. Hale 1710

Margt. C. F. Eager 3750

Jud son S. DeLancey 3455

Julia L. Himberg 3725

Sophie C. Gerrior 3750

John F. Keller 3750

Cath. A. Kennedy 3750

Richard Baxbutt 12.500

F. C. & S. A. Karshik 3750

Howard H. Fisher 3750

Ellen O'Connor 1335

Dennis O'Reilly 2038 1624

Dennis O'Reilly 1619 1354

Dennis O'Reilly 1855 1852

Dennis O'Reilly 1853 1625

Edwin R. Flint Trs. 1631 1840 1860

Mary F. Hale 1710

Jno. J. Linehan 2573

Cath. McCabe 2573

A. & E. Tintel 2593

Andrew Minahan 2635

Jacob Van Den Dyke 2550

Chas. Savitsky 2678

W. J. & N. O'Doughlin 2573

Mary Flinn 2573

Dan'l Donahue 2407

John Gelzinis 2324

M. & J. Andonzias 2324

Jos. Kovar 2324

Bart. & H. O'Leary 2324

C. G. & M. F. O'Leary 2407

Alice Kovar 2324

Sarah O'Brien 2407

Cath. McDonough 2516

Josiah F. Goward, etals 4300

Carter, Rice & Co. 4208

Frank & Zosia Russell 2536

Edith Hoar 1438

Mary Brogdil 1581

Emma L. Pierce Hrs. 3538

J. J. & M. A. Casey 4232

Amelia Anderson 2900

Suffolk Brewing Co. 3574

Isabella Andrews 2900

J. J. Walsh 2324

D. & M. J. McCurdy 2324

Bridget T. Hyland 2455

M. & J. Walulis 2455

Kate L. Herron 2455

Johnson & Turner 2455

Carl A. Mutz 2324

Margt. J. Linton 2407

Ann J. McMasters 2561

Path. O'Donnell 2450

J. & M. F. Mahoney 2452

Alice Kovar 2455

Jeremiah Shine 12,500

E. FOURTH

E. FIFTH

E. SIXTH

E. SEVENTH

ST.

SWALLOW

ROSS PL.

BUTLAND CT.

LEONARD PL.

SCOTT PL.

ONSLOW TER.

MONKS ST.

PETERS ST.

Dana Hrs.

Edward L. Richards Tr.

Geo. W. Dalton LC VOL 4180 / 190

BENJ. POPE SCHOOL

City of Boston

20.000

FIRE ENG. No 27

PACKAGE CONFECTIONERY CO.

Boston Elevated Railway Co.

244

245

246A

246B

246C

253

254A

254B

255

268

269

270

LC PLAN 1924

LC PLAN 1940

LC PLAN 1942

PART OF
WARD 10
CITY OF BOSTON.
Scale 50 Feet to One Inch.

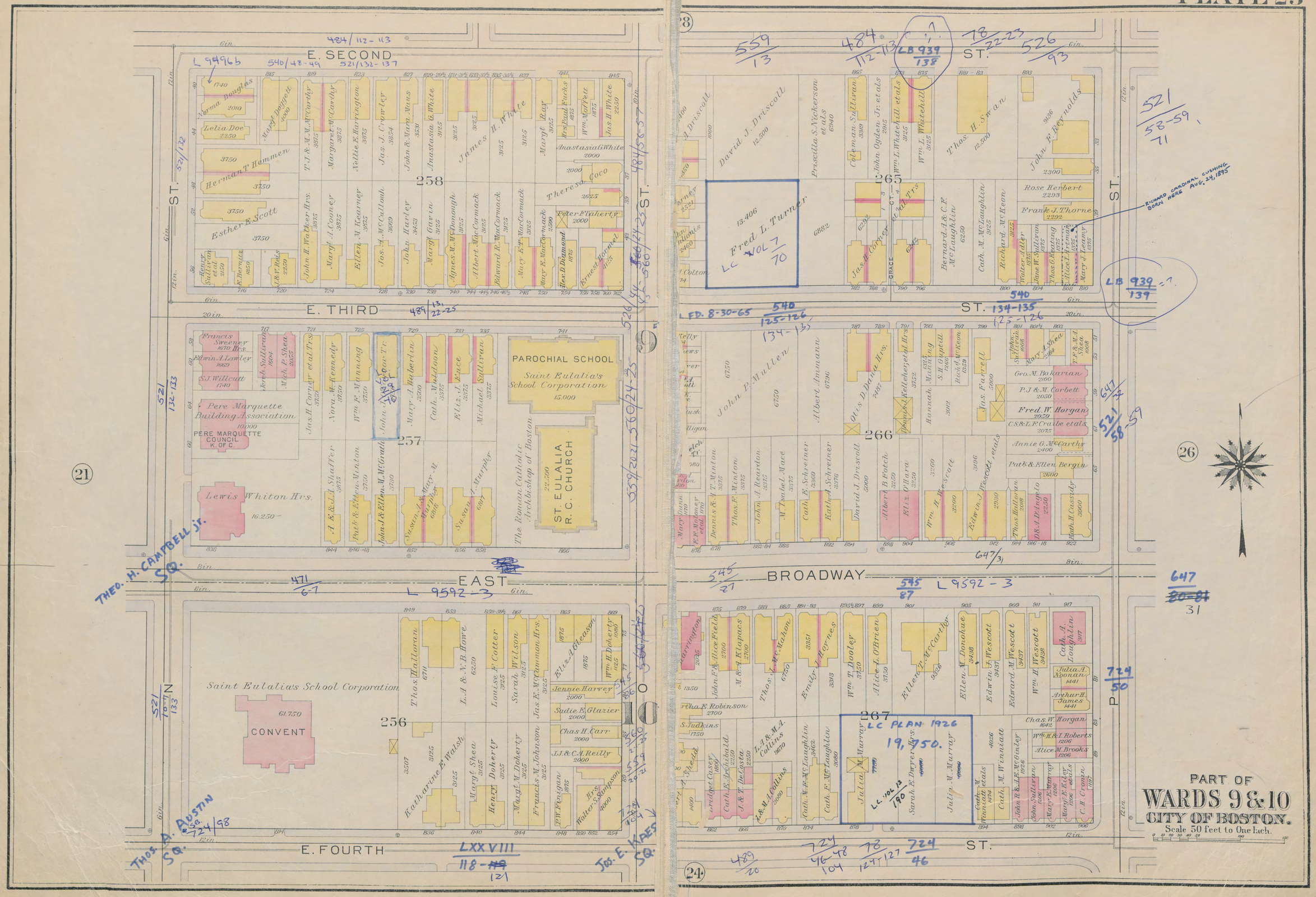
E. SECOND ST.
E. THIRD ST.
EAST BROADWAY
E. FOURTH ST.
258
257
256
265
266
267
PAROCHIAL SCHOOL
Saint Eulalia's School Corporation
15.000
ST. EULALIA R. C. CHURCH
The Roman Catholic Archbishop of Boston
22.500
Pere Marquette Building Association
10.000
PERE MARQUETTE COUNCIL K. OF C.
Lewis Whiton Hrs.
16.250
Saint Eulalia's School Corporation
61.750
CONVENT
Fred L. Turner
13.406
LC VOL 7/70
LC PLAN 1926
19,750.
LB 939/138
LB 939/139
RICHARD CARDINAL CUSHING BORN HERE AUG. 24, 1895
THEO. H. CAMPBELL jr. SQ.
THOS. A. AUSTIN SQ.
JOS. E. KAES SQ.
PART OF
WARDS 9 & 10
CITY OF BOSTON.
Scale 50 feet to One Inch.

MARINE PARK

City of Boston

285 0 293

FARRAGUT ROAD

BROADWAY

E. SECOND ST.

E. THIRD ST.

E. FOURTH ST.

E. FIFTH ST.

E. SIXTH ST.

P ST.

RICHARD J. DOYLE SQ.

SEE LC 33/77

George O. Sears & Dudley A. Dorr Trs. 88.480

281

Cath. A. Casey, et als 6250

Annie H. Tison 14.625

280

Ellen O'Mealey 4125

Michael O'Mealy 4125

Mary J. Dineen 4125

Dan'l & Margt O'Brien 4125

Bridget Casey 4125

Michael Binkus 8750

Elizabeth Pierce 11.875

Jas. Collins Hrs. 3062

John J. Collins et al 3000

James Collins Hrs. 6693

Mary T. Leary 3000 3063

James Collins Hrs. 20.051

Emma Jones 2427 1774

John J. Collins et al 1387

Jas. Collins Hrs. 1397 1392

Mary F. Norman Hrs. 1400

279

John F. Hannon Hrs. 2635

Mary Higgins 2720

Mary A. Higgins et al 7,816.

B3 B2 B1

12,296. 9286.

William Kelly 4002

Henry S. Clark 3348

Mary Nilan 2015

Mary Mullen 1950

Julia E. McCarthy 2650

L. M. Comm. Pgs et al 2650

Irene H. Connolly et al 2202

John J. Conroy 3217

Margt C. Casey 3093

The Episcopal City Mission 3798

Emma J. Robertson 2000 et al

Mary C. Bartlett 2325

Abbie J. Sullivan 2291

James E. Bowe 3328

John & Fr... Malinionis

Annie J. Foley 3250

Julia Lanergan 1917

Mary G. Ryder 1884

Thos. R. Tobin 1950

Ansel McCorrison 2655

J. & D. Pritsche 2655

Willard B. Burnham 2655

278

South Boston Building Ass'n 15.625

G. B. & T. M. Ricardi 9,000. LC 1947 23/57

John Monks 3125

Annie Slatterly 3125

Josephine J. Mayses 3875

Eliz. G. Carmody 3875

John & Alice Duncan 3875

Jas. & F. L. Leslie 4000

Edward F. Cronin 6250

Lucy J. Dunn 6250

Hattie E. Barber 5625

Mary A. McCarthy 8375

10

Hrs. David M. Pierce 5625

Mary A. McCarthy 3125

6500

Mary Lockhart 3125

John J. & H. Foley 3125

Stephen F. Chamberlain 3125

1550

1560

Mabel Bonnes 1580

W. H. & M. D. Stockinger 1936

Mary L. McCaul 1585

John P. Heffernan 1505

John J. Shagrue 1489

3320

James Collins Hrs. 3113 1272 1840

277

PL 1949

Strandaway Realty Company

B. H. A. 50,020.

6250

Mary A. Gleeson 6250

George David 6250

Jos. Guzievro et als 3125

Santa Lentini 3125

Mary E. Downing 6250

3125

Mary A. Gleeson 3125

Garrett Stapleton 3925

Frank T. Morgan 14.625

Patk. J. McMahon 4284

F. Barsiglia 1174

Z. M. Bibber 1020

Howard Benevolent Society 1040

G. S. Barnell 1520

Maria J. Tyler 1680

Mich. E. Coffey 2365

John K. Pyke 2365

Cath. A. Casey 8300

268

John Cerullo 5885

Ellen M. DeCoursey 2493

Michael J. Crump 8381

Jos. L. Raftery 3750

P. & S. Kouroumjian 2875

Mary A. Gorham 3750

Rosia G. West 2720

Margt Willhauck 3750

Matilda L. Raftery 7500

Chas. & Amelia M. Reid 6359

Mary Devine 3020

Agnes Leahy 3161

Cath. G. Fallon 2979

5729

Joseph Davis

Emma A. McNutt 4062

2450

1612

269

Boston Elevated Railway Co. 17.500

Walter F. Keen 3650

M. Francis Bell 2700

Wm. E. Coogan, Jr. 1640

Cath. Cogan 3160

Jas. W. Loughlin Hrs. 2700

J. F. & Wm. H. Carroll 7500

Jane Maroney 3750

Annie K. Sampson 3125

Mary Devine 4375

Wm. Wheater 3750

PART OF WARDS 9 & 10 CITY OF BOSTON.

Scale 50 feet to One Inch.

0 10 20 30 40 50 100 150

25 24 27

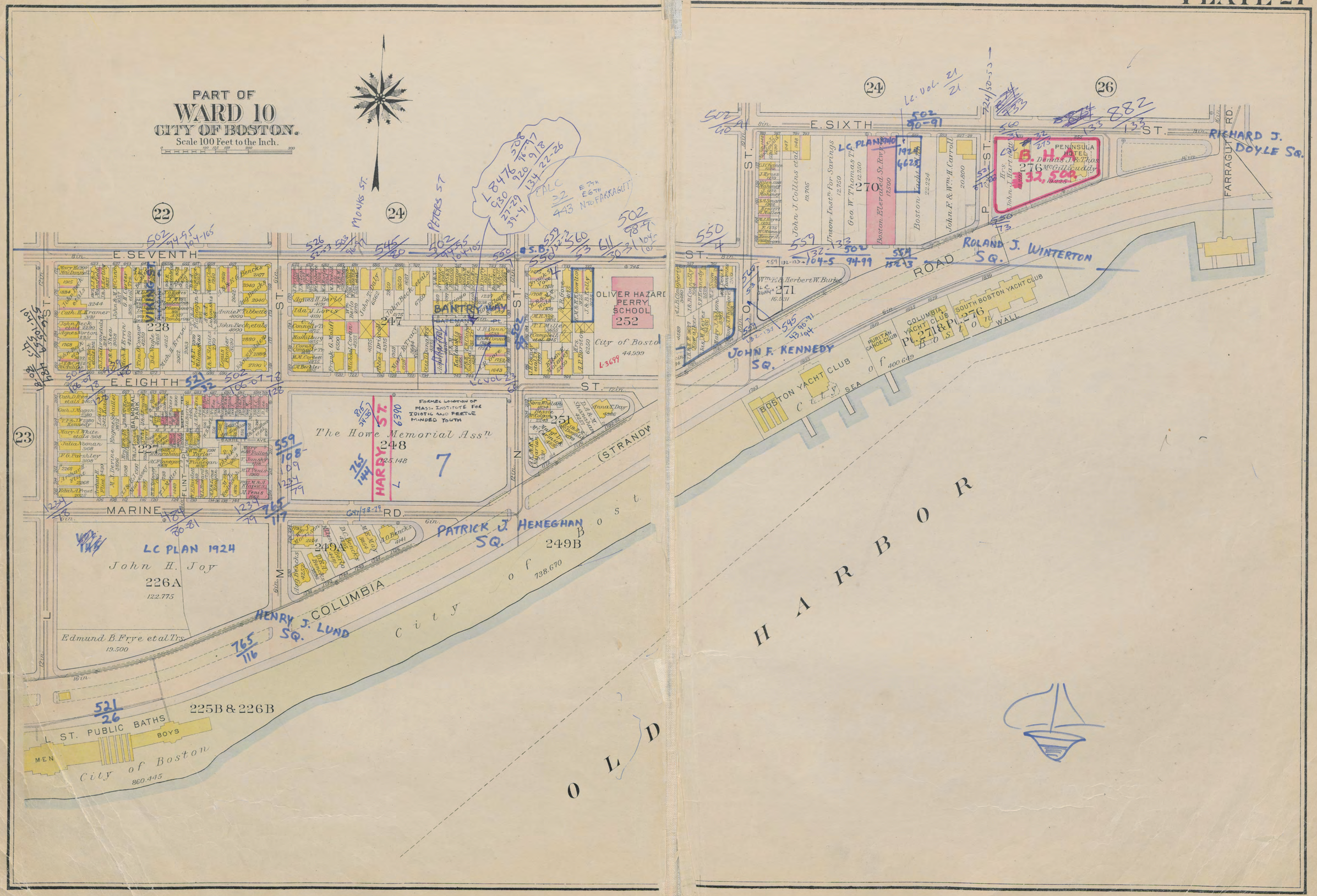
PART OF
WARD 10
CITY OF BOSTON.
Scale 100 Feet to the Inch.
E. SEVENTH
E. EIGHTH
MARINE
RD.
COLUMBIA
E. SIXTH
ST.
ROAD
FARRAGUT RD.
OLD HARBOR
City of Boston
The Howe Memorial Assn
248
225.148
7
FORMER LOCATION OF MASS. INSTITUTE FOR IDIOTIC AND FEETLE MINDED YOUTH
HARDY ST.
OLIVER HAZARD PERRY SCHOOL
252
City of Boston
44.999
BANTRY WAY
BATEMAN PL.
PENINSULA HOTEL
276
B. H. Co.
32,500
LC PLAN 1924
John H. Joy
226A
122.775
Edmund B. Frye et al Trs.
19.500
225B & 226B
L. ST. PUBLIC BATHS
MEN
BOYS
City of Boston
860.445
249A
249B
738.670
PATRICK J. HENEGHAN SQ.
HENRY J. LUND SQ.
ROLAND J. WINTERTON SQ.
JOHN F. KENNEDY SQ.
RICHARD J. DOYLE SQ.
BOSTON YACHT CLUB
SOUTH BOSTON YACHT CLUB
COLUMBIA YACHT CLUB
PURITAN CANOE CLUB
SEA WALL
Pt. 271 & Pt. 276
LC PLAN 1940
LC VOL. 21/21
L 8476
E 7TH
E 6TH
N TO FARRAGUT
MONKS ST.
PETERS ST.
VIKING ST.
BALMORAL PARK
FLINT
PARKER AVE.
L
M
N
P
S.B.
22
23
24
26

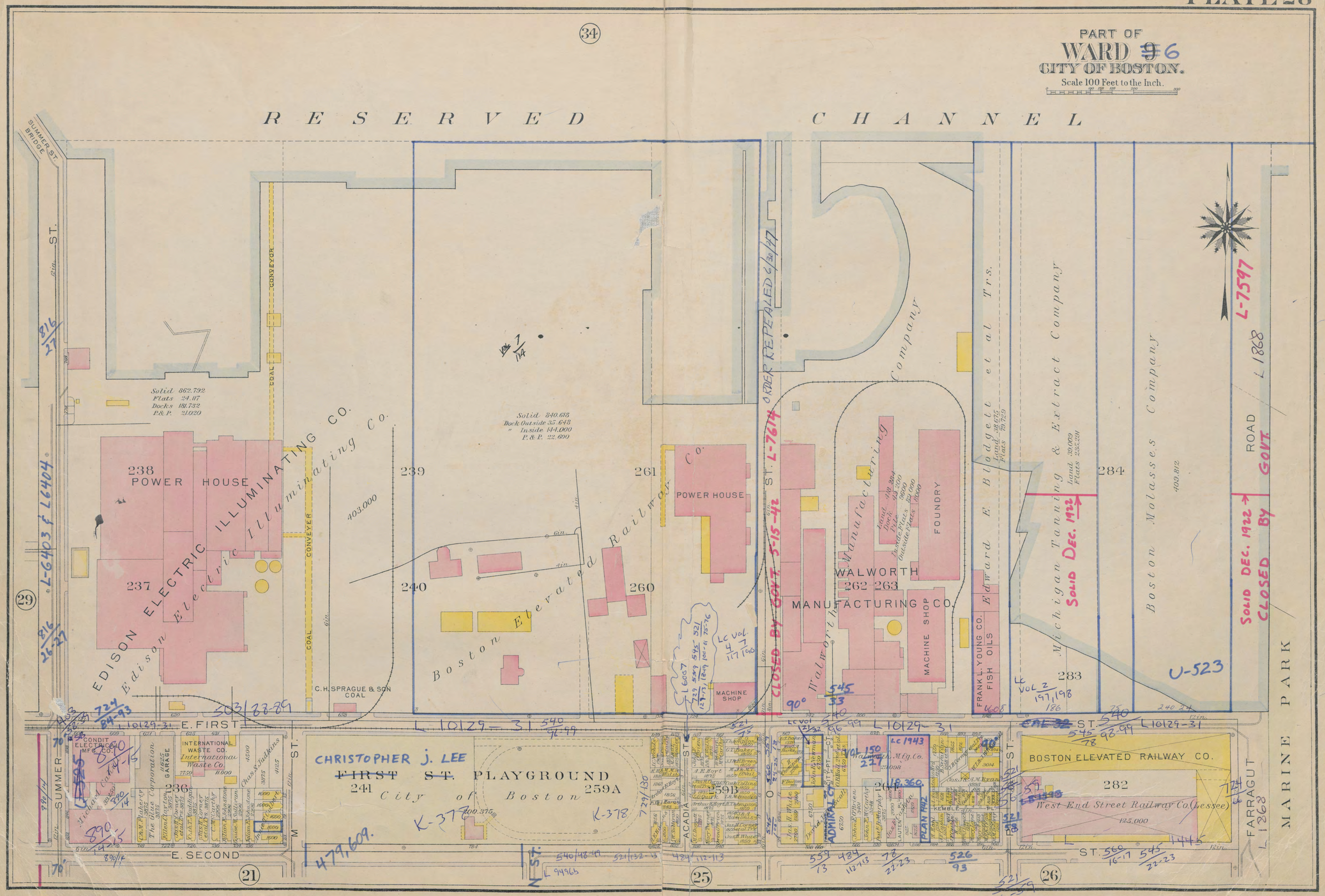
PART OF
WARD 6
CITY OF BOSTON.
Scale 100 Feet to the Inch.
RESERVED CHANNEL
SUMMER ST. BRIDGE
SUMMER ST.
Solid 862.792
Flats 24.117
Docks 181.732
P.&P. 21.020
Solid 840.618
Dock Outside 35.648
" Inside 144.000
P.&P. 22.600
238
POWER HOUSE
237
EDISON ELECTRIC ILLUMINATING CO.
Edison Electric Illuminating Co.
COAL CONVEYOR
C.H. SPRAGUE & SON COAL
403.000
239
240
261
260
Boston Elevated Railway Co.
POWER HOUSE
MACHINE SHOP
ORDER REPEALED 6/30/47
L-7614
CLOSED BY GOVT. 5-15-42
Walworth Manufacturing Company
WALWORTH MANUFACTURING CO.
262-263
FOUNDRY
MACHINE SHOP
Edward E. Blodgett et al Trs.
FRANK L. YOUNG CO. FISH OILS
Michigan Tanning & Extract Company
Land 38.675
Flats 79.729
Land 39.009
Flats 235.291
284
283
Boston Molasses Company
409.812
ROAD
L-7597
L 1868
SOLID DEC. 1922
CLOSED BY GOVT.
U-523
MARINE PARK
FARRAGUT
L 1868
E. FIRST
E. SECOND
SUMMER
CONDIT ELECTRIC MFG. CO.
INTERNATIONAL WASTE CO.
International Waste Co.
236
CHRISTOPHER J. LEE
FIRST ST. PLAYGROUND
241
City of Boston
259A
259B
ACADIA
ADMIRAL CT.
Walworth Mfg. Co.
BOSTON ELEVATED RAILWAY CO.
282
West End Street Railway Co. (Lessee)
125.000
L 10129-31
L 10129-31
L 10129-31
L 10129-31
L-6403 & L6404
K-378
479,609.
PLAN 142
L 1868
21
25
26
29
34

PART OF
WARD 9
CITY OF BOSTON.
Scale 100 Feet to the Inch.

MONKS WHARF
ST.
RESER
ED CHANNEL
Richard J. & Frank H. Monks Trs.
Purs 272,211.
L.C. PLAN 1937 1941
DISCONTINUED 3-16-44
DISCONTINUED 3-16-44
DISCONTINUED 3-16-44
L.C. 1924 83657
L.C. 1925 142513
L 7683
U-521
667 87-92
724/110-111
765/118
L 1502
Sec. 3 Blk. 1A
E. B. Badger & Sons Co
Solid 41.060
Flats 21.820
LAND COURT
Richd J. & Frank H. Monks Trs.
L-7502
Robt Butler & C.L. Moore Trs
Solid 32.416
Flats 128.000
Robt Butler & C.L. Moore Trs
MACHINE SHOP
Robt B. Harrison Thurston 6x48
Thos D. & Wm B. Thurston 6x48
E.S. POND LUMBER CO.
Edmund B. Reed
COAL & WOOD YARD
T. Tighe
Land 39.070
Flats 169.950
COAL & WOOD YARD
John C. Murphy
Land 44.630
Flats 254.950
File 42.250
COAL & WOOD YARD
So. BOSTON ROOFING CO.
Jere C. Kittredge
Land 34.150
Flats 55.190
Frede L. Felton
Land
Flats 15.250 185.650
James J. Jarris Hrs.
Land 20.387
Flats 121.594
Sec. 3 Blk. 3A
LUMSDEN & VAN STONE CO.
And. & Jas. Lumsden & Chas. Van Stone
Land 88.219
Flats 272.397
L 10913 DISC.
L.C.
1245/34 1171/83
John C. Brit
L 4648
E. FIRST
667 87-92
667/22-24 724/112-113
667 26-27 50-51
447 72-74
W. FIRST
667/25-27 724/112-113
L 10178 L-263
L 6473
Sec. 3 Blk. 3B
New England Felt Roofing Work
9360
Boston Consolidated Gas Co.
26.680
GAS HOLDER
Boston Consolidated Gas Co.
20.461
Jas E. Garrett
10.636
184
Felton & Son (Inc)
40.646
Felton & Son
17.082
667/52-53
667/83-84
526/138-139
526/52-53
E. SECOND
667 20-22
667 22-24
L 1263
DORCHESTER
ST.
H
ST.
667/1253-6-17
667/1134-137
667/28-29
545/6
8
17
21
28
PASSAGEWAY
BOAT YARD
COAL SHED
185
Hrs Jesse Tirrell
Land 505.700
Flats 231.640
Wharf 20.000
211 & 212
Stetson COAL CO.
COAL & WOOD
John J. Stetson
(Owner)
Solid 71.750
Flats 18.325
LINDE AIR PRODUCTS CO.
39.900
BRIDGE
SUMMER ST.
816 20-27
667 20-24-30
P. & P. 9027
Dock. H. 200
Flats 180.143
POWER HOUSE
(PVT)
213
KING TERMINAL
ELKINS
ST.
(PVT)
Webster & Tarrant Prop'g
Solid 369.600
214
GRUBY FAIENCE CO.
J. W. MOORE MACH CO.
B.S.S.
H. & J. SHOE CO.
L-3231
L-6403
L-6402
724/88-89
724/84-85
811/2-18
667/1358/143-144-145
667/1358/144-145
667/1452/147-149
667/1452/147-148
667/1358/143
540/1-5-62-63
540/62-63
540/96-97
550/88-89
550/88-89
L 3487
L 7683
L 10128-29
L 1452
L 216
186
210
215
216
217
GREYHOUND BUS GARAGE
Jos. P. Moore
LC PLAN 1927
WIDENING

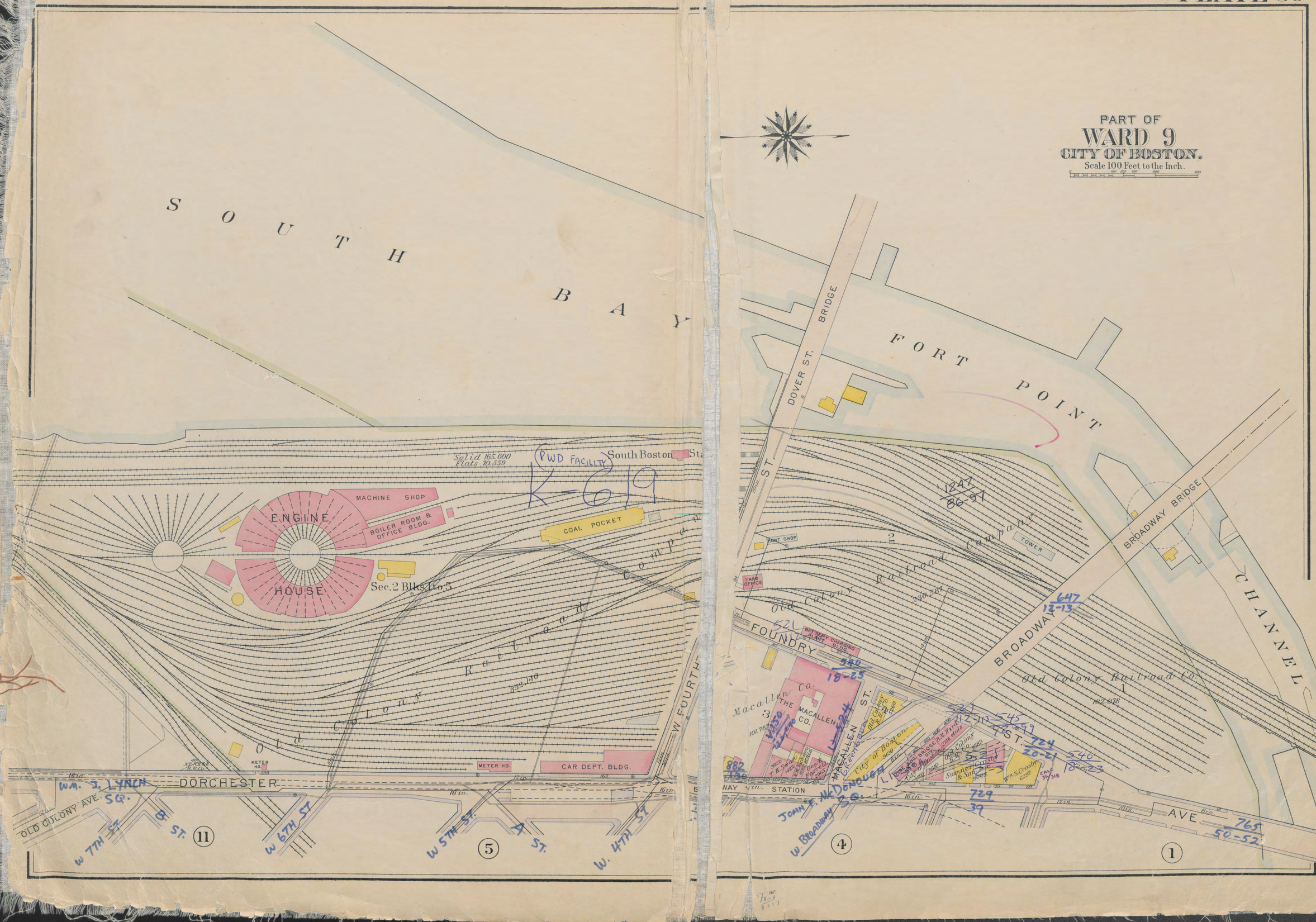
PART OF
WARD 9
CITY OF BOSTON.
Scale 100 Feet to the Inch.
SOUTH BAY
FORT POINT
DOVER ST. BRIDGE
BROADWAY BRIDGE
CHANNEL
BROADWAY
FOUNDRY
ST.
Old Colony Railroad Company
Old Colony Railroad Co.
Macallen Co.
THE MACALLEN CO.
MACALLEN ST.
W. FOURTH
South Boston Sta
Solid 165.600
Flats 70.559
PWD FACILITY
K-619
MACHINE SHOP
ENGINE
HOUSE
BOILER ROOM & OFFICE BLDG.
COAL POCKET
Sec. 2 Blks. 1 to 5
Old Colony Railroad Company
METER HO.
CAR DEPT. BLDG.
DORCHESTER
OLD COLONY AVE.
STATION
AVE.
W. 7TH ST.
B ST.
W. 6TH ST.
W. 5TH ST.
A ST.
W. 4TH ST.
W. BROADWAY SQ.
JOHN F. McDONOUGH
WM. J. LYNCH SQ.
11
5
4
1
1247
86-97
647
12-13
540
18-25
521
112-113
545
99
724
20-21
540
18-23
729
39
765
50-52
882
130

SOUTH BAY

NEW YORK, NEW HAVEN & HARTFORD R. R. Co.

ENGINE HOUSE

OFFICE BLDG.

BOILER HO.

Solid 302,150
Flats 96,000

SOUTHAMPTON

New York, New Haven & Hartford Railroad Co.

Old Colony Railroad

Solid 340,040
Flats 24,000

FREIGHT CONNECTION

NEW YORK, NEW HAVEN & HARTFORD

Old Colony R. R. Co. 82,000

Sec. 3 Sub. B

Old Colony

Solid 203
Flats 6

John & Chas. R. Co.

Solid
Flats 5

L-5199

CARNEGIE J. Stober

William A-292 ST.

303,396

A-292 ST.

Chas. R. Cavanagh Tr. 22,776

Thos. J. Horan 1101

6 W. Clough &Tr. Thos. Horan 4047

Ethel M. Clough 3500

Joseph Kamm's 3825

T. Bruno 3825

Wm. N. Ambler

L-7382 A
11,645.

DORCHESTER ST.

ELLERY PUBLIC

DEXTER AND EVERETT STS.

POWER HO

Blue Cross Bldg.

HENRY J. WELCH SQ.

559/32

765/82

585/125

715/45-51

724/32-35

503/134-135

B 715

WOOD WARD

MIDDLEY

142/32-35

45-51

L 3210

L 5199

L 1593

L 1284

L 667

L 5523

(32)

(13)

(30)

(11)

(12)

MIDLAND DIV.

TOWER

N.Y. N.H. & H. R.R. Co. 27,412

O.C. R.R. Co.

BOSTON DIV.

Moses Williams & Moses Williams Jr. Trs. Alger Land Trust 357,711

HUNT, SPILLER MFG. CORP. 168,450

Moses Williams Jr. Trs. & Moses Williams Alger Land Trust 112,550

F. KENNEY MFG. CO.

COMPRESSED STEEL SHAFTING WORKS

GARAGE

R.G. & M.A. Jones 22,257

John W. Coulter Tr. 10,175

G. Jones Tr. 128,478

Dan'l Mart & Son Co. 64,287

Woodbury Leighton Co. 67,350

Thos. & Henry Howard Trs 16,842

LUNNEL

OLD COLONY AVE.

E-U-319 AVE.

168B

B2

B.S.S.

1531 - 18933 - 25

LC PLAN 1930 V21 Moses Williams

10,329 sq. ft. Trs.

Moses Williams & Moses Williams Jr. Trs. Alger Land Trust

114,906.

Le Vol 21/20 15/136

503/134

L.C. 17617A 21/34

V21/36

PART OF
WARD 11
CITY OF BOSTON.
Scale 100 Feet to the Inch.

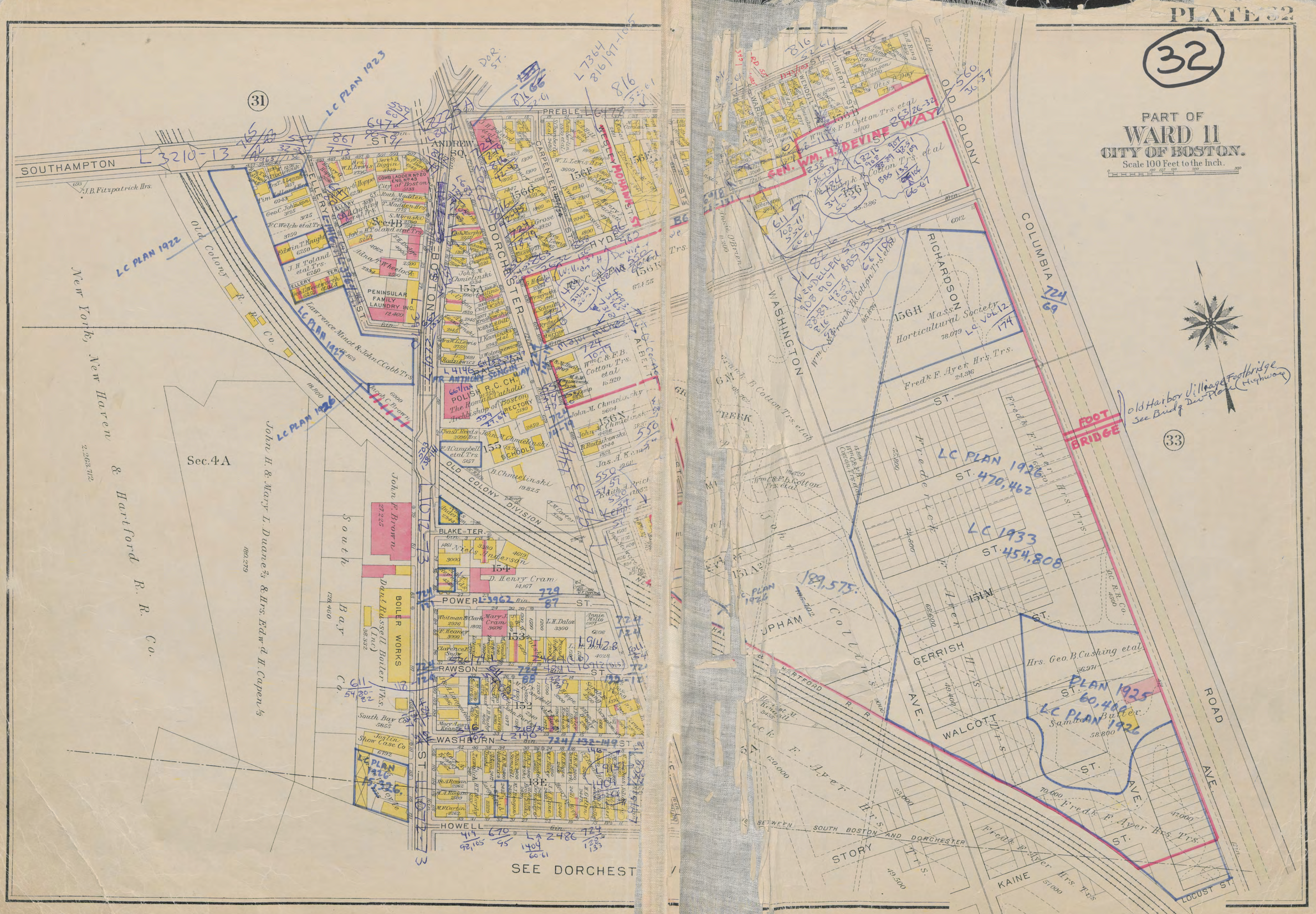
PLATE 32
32
PART OF
WARD 11
CITY OF BOSTON.
Scale 100 Feet to the Inch.
31
33
SOUTHAMPTON
ANDREW SQ.
PREBLE
DORCHESTER
BOSTON
ELLERY
HYDE
ALBERT
OLD COLONY DIVISION
BLAKE TER.
POWER ST.
RAWSON ST.
WASHBURN ST.
HOWELL
SEE DORCHEST
Sec. 4A
Sec. 4B
New York, New Haven & Hartford R. R. Co.
Old Colony R. R. Co.
John H. & Mary L. Duane 2/3 & Hrs. Edwd H. Capen 1/3
South Bay Co.
John F. Brown
BOILER WORKS
Dan'l Russell Boiler Wks. (Inc)
South Bay Co.
Joslin Show Case Co
PENINSULAR FAMILY LAUNDRY INC.
POLISH R.C. CH.
The Roman Catholic Archbishop of Boston
RECTORY
SCHOOLS
D. Henry Cram
Niels Anderson
Mass. Horticultural Society
Fredk F. Ayer Hrs. Trs.
Hrs. Geo. B. Cushing etal
Samuel Butler
Fredk F. Ayer Hrs. Trs.
Old Harbor Village Footbridge
See Bridg Div Plan (Highway)
FOOT BRIDGE
GEN. WM. H. DEVINE WAY
LC PLAN 1926
470,462
LC 1933
454,808
189,575.
PLAN 1925
60,400
LC PLAN 1926
LC PLAN 1923
LC PLAN 1922
LC PLAN 1924
LC PLAN 1926
LC PLAN 1926
15,326.
SOUTH BOSTON AND DORCHESTER
COLUMBIA
RICHARDSON
WASHINGTON
GERRISH
WALCOTT
UPHAM
STORY
KAINE
LOCUST ST.
ROAD
AVE.
HARTFORD R. R.

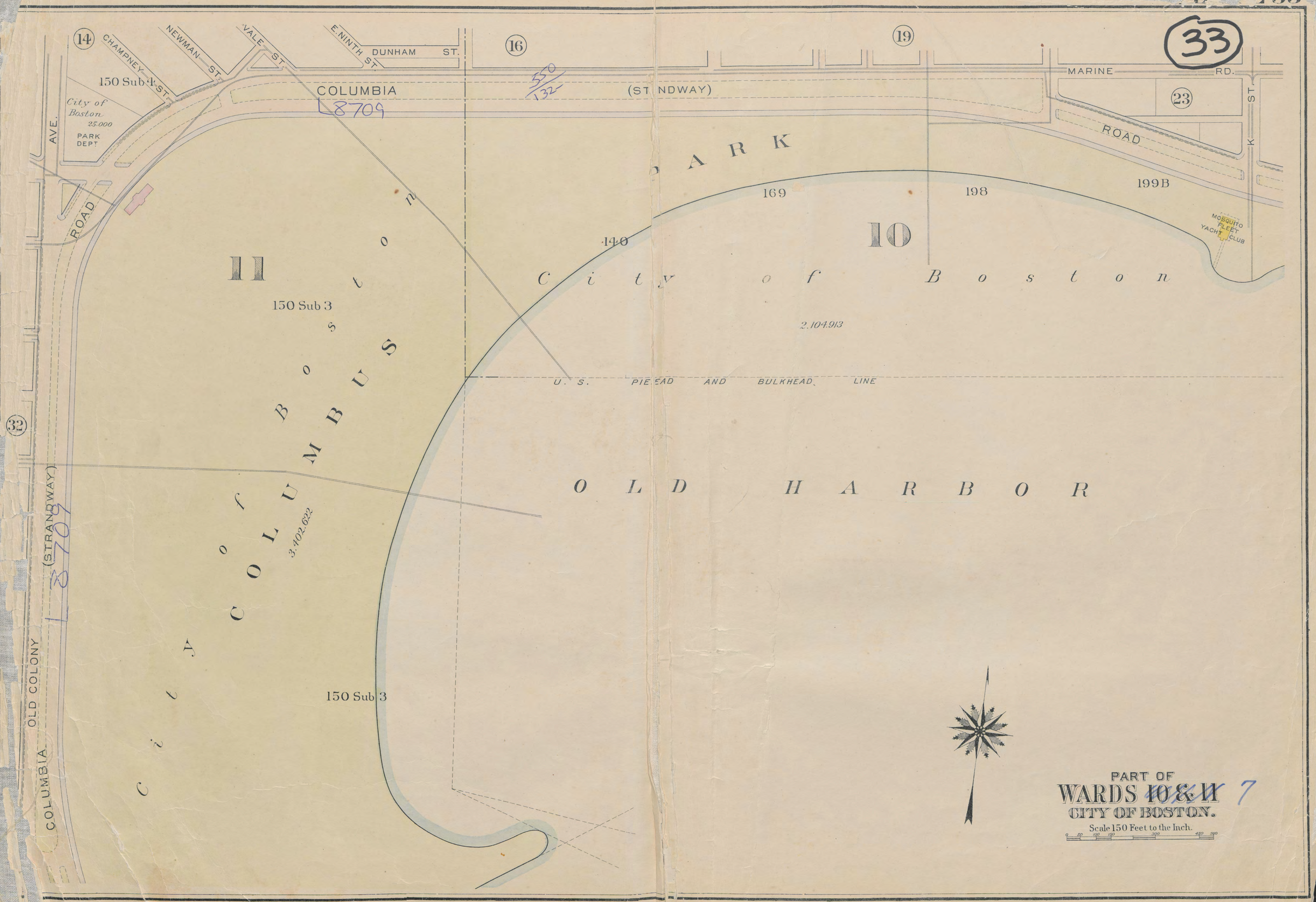

33
14
CHAMPNEY ST.
NEWMAN ST.
VALE ST.
E. NINTH ST.
DUNHAM ST.
16
19
MARINE RD.
23
K ST.
150 Sub 4
City of Boston 25.000
PARK DEPT
AVE.
ROAD
COLUMBIA
(STRANDWAY)
L8709
550/132
PARK
ROAD
169
198
199B
MOSQUITO FLEET YACHT CLUB
140
10
11
City of Boston
150 Sub 3
2.104.913
U. S. PIERHEAD AND BULKHEAD LINE
32
City of Boston
COLUMBUS
3.402.622
OLD HARBOR
(STRANDWAY)
L8709
COLUMBIA
OLD COLONY
150 Sub 3
PART OF
WARDS ~~10 & 11~~ 7
CITY OF BOSTON.
Scale 150 Feet to the Inch.

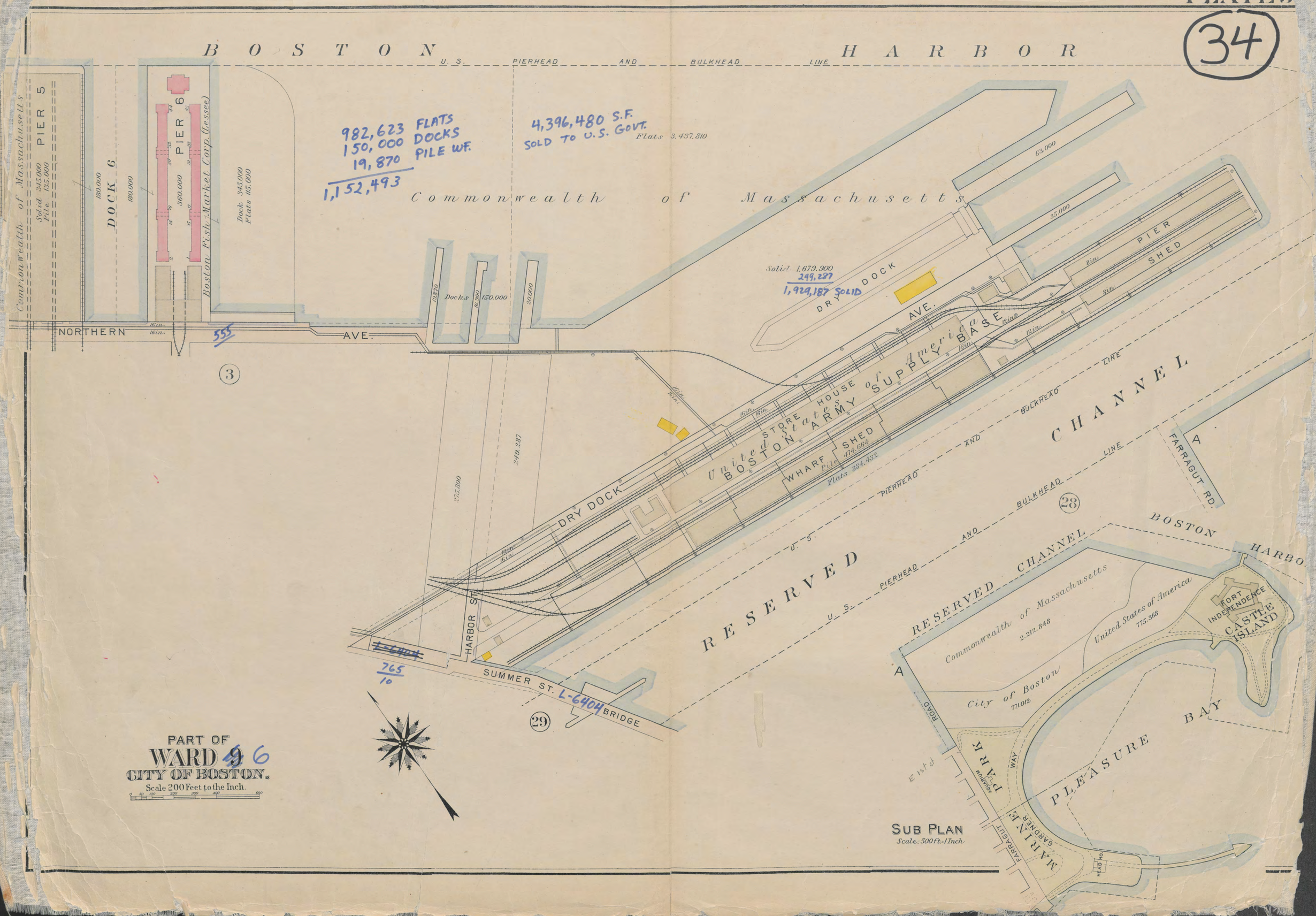
PLATE 3
34
BOSTON HARBOR
U. S. PIERHEAD AND BULKHEAD LINE
Commonwealth of Massachusetts
PIER 5
Solid 345.000
Pile 135.000
DOCK 6
180.000
PIER 6
360.000
Boston Fish Market Corp. (Lessee)
Dock 345.000
Flats 115.000
982,623 FLATS
150,000 DOCKS
19,870 PILE WF.
1,152,493
4,396,480 S.F.
SOLD TO U.S. GOVT.
Flats 3.437.810
Commonwealth of Massachusetts
Docks 150.000
19.870
16.900
20.000
NORTHERN AVE.
555
3
Solid 1.679.900
249,287
1,929,187 SOLID
DRY DOCK
63.000
35.000
PIER SHED
AVE.
United States of America
BOSTON ARMY SUPPLY BASE
STORE HOUSE
WHARF SHED
Pile 474.664
Flats 884.432
DRY DOCK
249.287
275.800
HARBOR ST.
SUMMER ST. BRIDGE
L-6404
765
10
29
RESERVED CHANNEL
U. S. PIERHEAD AND BULKHEAD LINE
28
FARRAGUT RD.
A
BOSTON HARBOR
RESERVED CHANNEL
Commonwealth of Massachusetts
2.212.848
United States of America
775.368
City of Boston
771.012
FORT INDEPENDENCE
CASTLE ISLAND
PLEASURE BAY
MARINE PARK
AQUARIUM WAY
GARDNER
FARRAGUT
HEAD HO.
E 1st st
ROAD
SUB PLAN
Scale: 500 ft. = 1 Inch
PART OF
WARD 9 6
CITY OF BOSTON.
Scale 200 Feet to the Inch.