STREET INDEX

STREET	House. No.	Plate
BROTT STREET now Almeda St.		21
~~Acadia Road~~ now ACACIA		23
chorn Circle		6
dams Circle		2
dams Street Ada St. -16		24
ddington Road		30
delaide Street		3
delaide Terrace		3
gassiz Park		5
insworth Street	18, 19,	20
laric Street		22
lbano Street	17,	18
lberta Street		22
lden Place now Greenley Pl. - - -		2
lder Street	18,	25
ldrich Street	18,	26
ldwin Road		14
dworth Street		5
fred Street Alhambra Rd.- 21	4,	7
lkyr.s Road		27
landale Street		19
en Street	14,	16
lenwood Street		20
lleyne Street Alpheus Rd.-26		26
lta Crest Street —		23
ltair Road		27
lveston Street Alveston Ter. - 7		7
mesbury Street		24
mherst Street - now Roslindale Ave.		18
noret Road		27
ory Street 186-430; 179-249		2
rawan Avenue		20
rgell Street Anawan Ter. -20		12
Anso Street Andore Rd. -19		11
Ansonia Road		23
Arboretum Road Arlena Appleton Ct.-21	11,	15
Arborway Cherview Rd.-10	5,	6, 11
rborway Court		5
rcadia Street A. borough Rd. -15		2
rchdale Road	14,	15
Ardale Street		19
Arden Street		20
Ardmore Road		20
Ashcroft Street	3,	9
Ashfield Street		15
Ashland Avenue	22,	23
Ashland Street 204-228; 203-357		16
Ashland Street 252-384		13
Ashland Street now Cummins Hwy.	14,	17
Ashland Terrace		17
shmore Road		14
sticou Road		11
therton Avenue		17
therton Street		17
Atlantis Street		2
Atwill Road		25
Atwood Square		21
Auburn Street - now Averton St. - -		6
Austin Street Augustus Ave -17		18
Autumn Street		12
Avalon Road		22
Avon Street	21,	30
BAKER COURT		10
Baker Place		2
Baker Street 11-157; 2-166		24
Baker Street 240-436		23
Baker Street 25, 27, 30,		24
Ballard Street		31
Ballard Way Ballin Pl. - 2		6
Banks Street		6
Barbara Street		30
Bardwell Street		3
Barlow Street		6
Barnes Street		11
Bartlett Avenue Basile St. - 14		24
Basto Terrace Bates St. -26		23
Beaufort Road		15
Beech Street 166-370		4
Beech Street 183-511		18
Beech Street 543-571		26
Beech Street	17,	16
Beecher Street		20
Belair Street Belaire Rd.-19		3
Belgrade Avenue	18,	30
Belgrade Terrace		20
Bellevue Avenue Bellevue Ter.-26		20
Belle Avenue Bellevue Hill Rd-26	23,	18
Bellevue Park		28
Bellevue Street	22,	26
Belmore Terrace		26
Berry Street Berger St. - 13		3
Berwick Street		13
Beryl Street		24
Bethoven Street		18
Bexley Road		2
Billings Street Billings Lane -10		14
Biltmore Street		23
Birch Road		2
Birch Street		28
Birchwood Street		18
Bishop Street		7
Bismarck Street		2
Blackwell Avenue - now Petrel Rd. - 27		
Blakemore Street		14
Blanvon Road		14
Blue Hill Avenue		12
Bobolink Street Bogandale St.-22		26
Boundary Road		29
Bourne Road Bonad Rd. - 21		14
Bourne Street	13,	14
Bowditch Road Bonair St. -30		10
Boxford Terrace		22
Boylston Place Bournedale Rd.-14		2
Boylston Street	2,	3
Boynton Street		7
Braden Street		14
Bradfield Avenue	18,	19
Bradwood Street		20
Bradst.eet Avenue		13
Brahm's Street Braxton St. -16		26
Brewer Street Bremen Ter. - 11		5
Bridge Street		13
Bronx Road Briar Rd. -26		23
Brook Road - now Brookley Rd. - - -		8
Brook Street Brookway - - 14	13,	19
Brookdale Street Brook Farm Pkwy		14
Brook Farm Road	25,	30
Brookfield Street		18
Brook Street Brook St. - - -	4,	18
Brookside Court Parkway Ext.-12	2,	8
Brookside Road	74,	2
Brown Avenue 12-126		17
Brown Avenue	14,	16
Brown Terrace Brownson Terr-14		7
Bruce Street Buchanan Rd. -19		21
Bungalow Road		28
Bayard Street Bullion Rd. - 19		25
Burgess Street Burnside Ave.-19		1
Burnett Street		5
Burnham Place		5
Burnside Street		5
Bussey Street		21
Byno[illegible] Ave.-14	11,	15
		9
		1
		2
		4
		12
		22
		30
		7
	2, 3,	16
		31
		14
		7

STREET	House. No.	Plate
Centre Street	512-670; 509-629	4
Centre Street	614-754	7
Centre Street	649-891	5
Centre Street	796-1020	6
Centre Street	927-1157	10
Centre Street	1020-1090	11
Centre Street	1450-1604; 1453-1633	19
Centre Street	1646-1904; 1651-1785	20
Centre Street	1799-1961	21
Centre Street	1908-2256; 1997-2205	22
Centre Street	2219-2235	23
Centre Street	2398-2600; 2377 2675	28
Centre Street		27
Centre Terrace Cerina Rd - 2		22
Chapin Avenue Cerdon Ave. -19		25
Charles River Terrace		23
Chase Street Charlton St.-30	13,	16
Chauncy Place Agn Chilcott Pl.		1
Cheriton Road Charme Ave. -14		29
Cherry Road Chellman St. -30		28
Cheshire Street Charles Park Rd.-24		2
Chester Place		21
Chestnut Avenue	100-182; 107-221	3
Chestnut Avenue	188-308	2
Chestnut Avenue	221-309	4
Chestnut Place	3,	4
Chestnut Road (CHESTNUT ST (M.D.C.)		28
Chestnut Square		2
Chestnut Terrace		2
Cheswick Road CHESBROUGH		25
Child Street Chisholm Lane-16		7
Chilton Road Chisholm Rd. -16	21,	30
Chocorua Road		11
Church Street	19, 20,	21
Clarendon Avenue	16, 17,	26
Clarendon Court		17
Clarendon Park		17
Clark Place BALLIN PL		2
Claxton Street		14
Cleaves Street		1
Clement Avenue		20
Cliffmont Street		16
Cliftondale Street		17
Clive Street		3
Comasset Street		18
Colberg Avenue	12-108	18
Colberg Avenue CONSTRUCTION RD 15	20,	26
Columbus Avenue		1
Congreve Street	18,	19
Conway Street Coniston St.-15		15
Copley Street Cooley St. -13		15
Corey Street	20, 21,	30
Corinth Street	18,	19
Cornauba Street		17
Cornell Street	16, 17,	18
Cornwall Street		2
Cornell Street	16,	18
Cottage Avenue now St. Theresa Ave.	22, 26,	27
Cottage Road		28
Cotton Street		15
Cowan Avenue		27
Cowing Street		26
Craft Place Cranston Rd. -19,21		11
Crandall Street		17
Cranston Street		3
Crest Road Crehore Rd. -19		31
Crest Street Cricket Lane 30		21
Crosby Square		7
Cross Road		28
Crosstown Avenue		28
Curlew Street Cummins Hwy 13,16		27
Curley Street		13
Cushing Street		24
Custer Street		6
Cypress Street	18,	23
DALE STREET		16
Dalrymple Street		2
Dana Road		28
Dane Street		5
Danforth Street DAVID RD 15	2,	3
Danville Street		22
Dener Avenue Deforest St. -26		2
Delford Street 14		29
Delgarno Street - now Waterman St. -		13
Dellmore Road		14
Delos Street		28
Dent Street DE SOTO RD - 29		25
Denton Terrace		17
Dixwell Street		1
Dolan's Court		2
Dresden Street Doncaster St.-16		3
Dudley Avenue - now Durnell Ave. -		18
Dunbar Street	21,	30
Dunbarton Road		29
Dunster Road DRIFTWOOD - 10		5
Dunwell Street		24
Durant Street		24
Dwinell Street		[illegible]
EAGLE STREET		27
East Street Earnshaw St.-23		24
East Boundary Road		[illegible]
Eastbourne Road		[illegible]
Eastoo[illegible]ce	18,	26
Eastwood Circuit		23
Eastwood Place Edgebrook Rd.-21		23
Edgemere Road		29
Edgemont Street		19
Egleston Street Eldon St. - 19		2
Eldredge Street now Doncaster St. - -		16
Eldridge Road		14
Elgin Street		22
Elinor Road		27
Eliot Place		5
Eliot Street		5
Ellerton Road		29
Ellswood Street		24
Ellsworth Street		1
Elm Street		7
Elmwood Street	23,	28
Elven Road Elwell Rd. -10		14
Emmons Road - now Emmonsdale Rd -	22,	26
Emisella Terrace		2
Enfield Street		4
Erie Place		1
Ethel Str[illegible] Esther Rd. -20		17
Ev[illegible] Street		[illegible]
FAIRVIEW STREET		[illegible]
Falcon Street		[illegible]
Fall Road		28
Farragut Street		24
Farquhar [illegible]	8,	19
Farrin[illegible] Avenue		26
Federal Road Felsmere Rd		30
Fens[illegible] Road Fermoy Height[illegible]		29
Fern[illegible] Avenue		27
Fer[illegible]e Road - now Fawndale Rd. - - -		14
F[illegible]den Street Fernival Rd.-10		4
[illegible] Road Fernwood Rd.-22		14
Fisher Road		27
Fletcher Street Filomena Rd. - 18	18,	19
Florence Street Florian St. - wy	14,	17
Folsom Street Fiorentino Rd. -9		14
Forbes Street Forest Hills Circle-8		3
Forest Hills [illegible]		11
Forest Hills [illegible]	1, 8, 11,	12
Fowle Street		13
Franklin Place Franklin Hill Ave-12		14
Frances Street		25
Freeman Avenue		[illegible]
Fresno Street Furnival Rd.-10		18
Furbush Road		30
Gorde[illegible] St. -14		[illegible]
GARDEN STREET	14,	21
Gardner Place Garden Ter-21		24
Gardner Street		[illegible]
Garfield Street now (Gartland St. (Shurland St.	23,	24
Garnet Road		8
George Street Garrett St. - 21		21
Gertrude Street		28
Gertrude Road		2
Gilligan Street		22
Gilmore Terrace		13
Glade Avenue		22
Glen Road Glenburnie -19		1
Glendale Road now Glenhaven	1,	8
Glendower Road GLENCLIFF	23,	28
[illegible]ham Street	16,	17
[illegible]ide Avenue		25
[illegible]		[illegible]
[illegible]		[illegible]
[illegible]a Rd.-23		[illegible]

STREET	House. No.	Plate
Goodrich Road		4
Goodway Road		14
Gordon Street		7
Gould Street Graham Ter. -21		23
Granada Avenue		17
Grandview Street		26
Granfield Avenue		14
Grange Street	458-718; 461-631	25
Grayfield Avenue		21
Greaton Road	20,	21
Green Street	62-206	2
Green Street	149-211	8
Green Street Greenley Pl. - 2	4,	7
Green Hill Avenue		10
Greenough Avenue Greenview Ave-4		7
Greenough Place		7
Grouse Street Grether Rd. -19		27
Grew Avenue		16
Grove Road		28
Grove Street	6-222	27
Grove Street	59-347	28
Grove Street		29
Grove Terrace		28
Grovenor Road		4
Grover Street		14
Guernsey Street	19,	20
HADWIN WAY Hackensack Rd.-19		13
Hagar Street		5
Hale Street		8
Halford Road	20,	21
Halifax Street	3,	9
Hall Street		7
Halliday Street	13,	14
Halton Road	22,	26
Hamilton Street		23
Hammatt Road		13
Hampstead Road Hampstead Fairway		11
Harris Avenue		7
Harrison Street		14
Hart Street		23
Harvard Street		12
Harwood Street Kingsland Rd. - - -		25
Haslet Street		18
Hastings Street	20,	21
Haswell Street		29
Haverford Street Haviland St. -19		2
Hathaway Street		6
Hautervale Street	16,	26
Hawthorne Street		17
Hawthorne Terrace Havana St. -18		17
Havey Street		18
Haydn Street Hayes Rd. -18		26
Heathcote Street Hazelmere Rd.-19		17
Heldun Street		24
Helena Street Lorene Pl.		2
Hemlock Street - now Wellesmere Rd. -		18
Hemmann Street		17
Henshaw Terrace		21
Heron Street now Herbert St. - - -		27
Hewlett Street	18,	19
High Road Herbert Rd.-14		28
High Street		24
High View Avenue		27
Hilburn Street	16,	17
Hill Street Hillcroft Rd.-10		18
Hillcrest Street		22
Hillside Avenue now Hillview Ave -	11,	17
Hinsdale Road		29
Hobson Street - now Havana St -18	18,	26
Hodgdon Terrace (in part)		21
Holbrook Street Homewood Rd-22		5
Houston Street Hollywood Rd.-19		21
Howitt Road Hopkins Rd.-10	2,	22
Hubbard Street		3
Hunter Street		14
Huntington Street		16
Hyde Park Avenue 8-138; 17-59		11
Hyde Park Avenue 150-456; 279-505		14
Hyde Park Avenue 460-598; 497-593		13
Hyde Park Avenue 614-742; 613-753		16
IFFLEY ROAD		1
Intervale Avenue		27
Iona Street		20
Irving Street		26
Island Terrace		24
Ivory Street		25
JAMAICA PLACE		6
Jamaica Street Jaeger Ter.10		6
Jamaica Way Jeffers St.-26	4,	9
Jeshurun Road Jennett Ave -25		29
Jess Street		2
Jewett Street	13,	14
John A. Andrew Street		7
Johnson Street		23
Johnswood Road		17
Jubes Street		8
KEITH STREET Keene St. -13		25
Kenneth [illegible]		20
K[illegible]oac[illegible]		8
[illegible]rshaw Road		27
Keyes Street Court		7
Keyes Street Place KINGSLAND RD - 25		28
Keystone Street		28
Kingsboro Park Kipling St.-22 (now Redgate Rd)		3
Kirk Street		21
Kitson Road		15
Kittredge Street		17
Kittredge Terrace		17
Knoll Street	15,	19
LA GRANGE ST. 200-430; 215-395		22
La Grange Street	26,	30
Lakeville Place		4
Lamartine Court		2
Lamartine Place		2
Lamartine Square		2
Lamartine Street	2,	3
Lamartine Terrace		2
Landseer Street		22
Landseer Terrace [illegible]		22
Lanesville Terrace		11
Larch Place		14
Lark Street Larkhill Rd.-26		26
Lasell Street	25,	30
Lawn Street		13
Lawndale Terrace		2
Lebanon Street Ledgewood Rd.-30		29
Ledge Road Ledyard Rd. -19		27
Lee Street LEOLE-HILL Rd. - - - 23		7
Lee Hill Road		15
Leland Street Leland Rd. -19		11
Lesher Street Lennoco St.-11		15
Lester Place		4
Libbey Street Lila Rd. -19		25
Lindall Street now Basile St. -14		14
Linden Road now Leniston St.-18		28
Linden Street	18,	23
Linnet Street		22
Liszt Street Littledale St.-16		26
Lochdale Road		15
Lochstead Avenue		4
Long Terrace		24
Lorette Street		22
Loretto Street - now Spring Valley Rd. -		23
Lorne Street Lorene Pl.-2		12
Lorraine Street		20
Lotus Avenue -		8
Lotus Place - now Brookley Rd - - -		8
Lotus Street		8
Louder's Lane Lyall St. -30		10
LOYOLA RD -26		[illegible]
McBRIDE STREET	7,	8
McGraw Street		20
McKenna Terrace		22
Mahler Road		15
Malverna Road Malcolm Rd.-10		17
Manchester Street		30
Manning Street		13
Mann Street		29
Manson Street Mansfield St.-26		22
Mansur Street		16
Manthorne Road	20,	21
Maple Place	4,	7
Maple Road		28
MAPLE STREET	21,	30
Marbury Terrace		2
March Avenue		22
March Terrace		22
March Way MARIL Lane 18		22
Marion Street [illegible]		14
[illegible]		2
[illegible]		2
[illegible]		[illegible]
[illegible]		[illegible]
[illegible]		[illegible]

ENGINEERS OFFICE
ROOM 501.

ATLAS

OF

The CITY of

BOSTON

WEST ROXBURY

FROM ACTUAL SURVEYS AND OFFICIAL

BY

George W. and Walter S. Bromley

CIVIL ENGINEERS.

PUBLISHED BY

G.W. BROMLEY

147 N. Fifth St.

Philadelphia.

1924.

STREET INDEX

STREET	House. No.	Plate
...OTT STREET		21
...adia Road		23
...orn Circle		6
...ms Circle		2
...ns Street		24
...ington Road		30
...ladie Street		3
...laide Terrace		3
...ssiz Park		5
...sworth Street		18, 19, 20
...ric Street		22
...ano Street		17, 18
...erta Street		22
...en Place		2
...er Street		18, 25
...rich Street		18, 26
...win Road		14
...worth Street		5
...red Street		4, 7
...ryns Road		27
...andale Street		19
...en Street		14, 16
...enwood Street		20
...eyne Street		26
...a Crest Street		23
...air Road		27
...veston Street		7
...estbury Street		24
...thurst Street		18
...oret Road		27
...nory Street	186-430; 179-249	2
...nawan Avenue		20
...ngell Street		12
...nson Street		11
...nsonia Road		23
Arboretum Road		11, 15
Arborway		5, 6, 11
Arborway Court		5
Arcadia Street		2
Archdale Road		14, 15
Ardale Street		15, 19
Arden Street		20
Ardmore Road		20
Ashcroft Street		3, 9
Ashfield Street		15
Ashland Avenue		22, 23
Ashland Street	204-228; 203-357	16
Ashland Street	252-384	13
Ashland Street		14, 17
Ashland Terrace		17
Ashmore Road		14
Asticou Road		11
Atherton Avenue		17
Atherton Street		2
Atlantis Street		25
Atwill Road		21
Atwood Square		6
Auburn Street		18
Austin Street		12
Autumn Street		22
Avalon Road		21, 30
Avon Street		10
AUGUSTUS AVE		17
BAKER COURT		2
Baker Place		24
Baker Street	11-157; 2-166	23
Baker Street	240-436	24
Baker Street	25, 27, 30,	31
Ballard Street		6
Ballard Way		6
Banks Street		30
Barbara Street		3
Bardwell Street		6
Barlow Street		11
Barnes Street		24
Bartlett Avenue		23
Basto Terrace		15
Beaufort Road		4
Beech Street	166-370	18
Beech Street	183-511	26
Beech Street	543-571	16
Beech Street		17, 20
Beecher Street		3
Belcher Street		30
Belgrade Avenue		18, 20
Belgrade Terrace		20
Bellevue Avenue		18
Belle Avenue		23, 28
Bellevue Park		26
Bellevue Street		22, 26
Belmore Terrace		3
Berry Street		13
Berwick Street		24
Beryl Street		18
Bethoven Street		2
Bexley Road		14
Billings Street		23
Biltmore Street		2
Birch Road		28
Birch Street		18
Birchwood Street		29
Bishop Street		7
Bismarck Street		2
Blackwell Avenue		27
Blakemore Street		14
Blanvon Road		14
Blue Hill Avenue		12
Bobolink Street		26
Boundary Road		29
Bourne Road		14
Bourne Street		13, 14
Brookditch Road		10
Boxford Terrace		22
Boylston Place		2
Boylston Street		2, 3
Boynton Street		7
Braden Street		14
Bradfield Avenue		18, 19
Bradwood Street		20
Bradstreet Avenue		13
Brahm's Street		26
Brewer Street		5
Bridge Street		13
Brent Road		29
Brook Road		8
Brook Street		13, 18
Brookdale Street		14
Brook Farm Road		25, 30
Brookfield Street		18
Brooks Street		16
Brookside Avenue		2, 8
Brookside Court		2
Brown Avenue	12-126	17
Brown Avenue		14, 16
Brown Terrace		7
Bruce Street		21
Bungalow Road		28
Burard Street		25
Burley Street		16
Burnett Street		8
Burr Street		3
Burroughs Place		5
Burroughs Street		5
Burwell Road		21
Bussey Street		11, 15
Bynner Street		9
Byron Court		1
BROOKSTONE RD		14
CABLE STREET		1
Cadler Place		4
Cadler Street		12
Caledonia Avenue		23
Caledonia Terrace		23
Cambria Street		7
Cambria Road		23
Camp Road		23
Canterbury Street		12, 13, 15
Capital Street		31
Carlisle Road		11
Carolina Avenue		7
Carolina Place		7
Carolina		17

STREET	House. No.	Plate
Centre Street	2-[illegible] 509-529	4
Centre Street	[illegible] 614-754	7
Centre Street	[illegible] 849-891	5
Centre Street	[illegible] 966-1020	6
Centre Street	[illegible] 1077-1157	10
Centre Street	[illegible] 1100	11
Centre Street	1450-1[illegible] [illegible]53-1553	19
Centre Street	1646-1904 [illegible]01-1925	20
Centre Street	[illegible] 1959-1961	21
Centre Street	1908-22[illegible] [illegible]7-2205	22
Centre Street	[illegible] [illegible]9-2255	23
Centre Street	2598-2600 [illegible]7 2676	28
Centre Street		27
Centre Terrace		22
Chapin Avenue		25
Charles River Terrace		23
Chase Street		3, 16
Chauncy Place		1
Cheriton Road		29
Cherry Road		28
Cheshire Street		2
Chester Place		21
Chestnut Avenue	100-1[illegible]207-221	3
Chestnut Avenue	[illegible]208	2
Chestnut Avenue	[illegible]309	4
Chestnut Place	[illegible]	4
Chestnut Road		28
Chestnut Square		2
Chestnut Terrace		2
Cheswick Road		25
Child Street		7
Chilton Road		21, 30
Chocorua Road		11
Church Street		19, 20, 21
Clarendon Avenue		16, 17, 26
Clarendon Court		17
Clarendon Park		17
Clark Place		2
Claxton Street		14
Cleaves Street		1
Clement Avenue		20
Cliffmont Street		16
Cliftondale Street		17
Clive Street		3
Cohasset Street		18
Colberg Avenue	108	18
Colberg Avenue		20, 26
Columbus Avenue		1
Congreve Street		18, 19
Conway Street		15
Copley Street		15
Corey Street		[illegible], 21, 30
Corinth Street		18, 19
Cornauba Street		17
Cornell Street		[illegible], 17, 18
Cornwall Street		2
Cornell Street		16, 18
Cottage Avenue		26, 27
Cottage Road		28
Cotton Street		15
Cowan Avenue		27
Cowing Street		26
Craft Place		11
Crandall Street		17
Cranston Street		3
Crest Road		31
Crest Street		21
Crosby Square		7
Cross Road		28
Crosstown Avenue		28
Curlew Street		27
Curley Street		13
Cushing Street		24
Custer Street		6
Cypress Street		18, 23
Cummins Highway	[illegible]3-[illegible]7	
DALE STREET		16
Dalrymple Street		2
Dana Road		28
Dane Street		5
Danforth Street		[illegible]2, 3
Danville Street		22
Dener Avenue		2
Delford Street		29
Delgarno Street		13
Dellmore Road		14
Delos Street		28
Dent Street		25
Denton Terrace		17
Dixwell Street		1
Dolan's Court		2
Dresden Street		3
Dudley Avenue		8
Dunbar Street		20
Dunbarton Road		[illegible]
Dunster Road		[illegible]
Dunwell Street		[illegible]
Durant Street		[illegible]
Dwinell Street		[illegible]
EAGLE STREET		[illegible]
East Street		[illegible]
East Boundary Road		[illegible]
Eastbourne Road		[illegible]
Eastbourne Street		13, [illegible]
Eastwood Circle		[illegible]
Eastwood Place		[illegible]
Edgemere Road		[illegible]
Edgemont Street		[illegible]
Egleston Square		[illegible]
Eldredge Street		[illegible]
Eldridge Road		[illegible]
Elgin Street		[illegible]
Elinor Road		[illegible]
Eliot Place		[illegible]
Eliot Street		[illegible]
Ellerton Road		[illegible]
Ellswood Street		[illegible]
Ellsworth Street		[illegible]
Elm Street		[illegible]
Elmwood Street		23, [illegible]
Elven Road		[illegible]
Emmons Road		22, [illegible]
Emisella Terrace		[illegible]
Enfield Street		[illegible]
Erie Place		[illegible]
Ethel Street		[illegible]
Everett Street		[illegible]
Excelsior Street		[illegible]
FAIRVIEW STREET		[illegible]
Falcon Street		[illegible]
Fall Road		[illegible]
Fairagut Street		[illegible]
Fairquhar Street		13, [illegible]
Farrington Avenue		[illegible]
Federal Road		[illegible]
Fensmere Road		[illegible]
Ferncliff Avenue		[illegible]
Ferndale Road		[illegible]
Fessenden Street		[illegible]
Firth Road		[illegible]
Fisher Road		[illegible]
Fletcher Street		[illegible]
Florence Street		14, [illegible]
Folsom Street		[illegible]
Forbes Street		[illegible]
Forest Hills Avenue		[illegible]
Forest Hills Street		1, 8, 11, [illegible]
Fowle Street		[illegible]
Franklin Park		[illegible]
Frances Street		[illegible]
Freeman Avenue		[illegible]
Fresno Street		[illegible]
Furbush Road		[illegible]
Forrest Hills		[illegible]
GARDEN STREET		14, [illegible]
Gardner Place		[illegible]
Gardner Street		22, [illegible]
Garfield Street		[illegible]
Garner Road		[illegible]
George Street		[illegible]
Germania Street		[illegible]
Gertrude		[illegible]
Gilmore		[illegible]

STREET	House. No.	Plate
Goodrich Road		4
Goodway Road		14
Gordon Street		7
Gould Street		23
Granada Avenue		17
Grandview Street		26
Granfield Avenue		14
Grange Street	458-718; 461-631	25
Grayfield Avenue		21
Greaton Road		20, 21
Green Street	62-206	2
Green Street	149-211	8
Green Street		4, 7
Green Hill Avenue		10
Greenough Avenue		7
Greenough Place		7
Grouse Street		27
Grew Avenue		16
Grove Road		28
Grove Street	6-222	27
Grove Street	59-347	28
Grove Street		29
Grove Terrace		28
Grovenor Road		4
Grover Street		14
Guernsey Street		19, 20
HADWIN WAY		13
Hagar Street		5
Hale Street		8
Halford Road		20, 21
Halifax Street		3, 9
Hall Street		7
Halliday Street		13, 14
Halton Road		22, 26
Hamilton Street		23
Hammatt Road		13
Hampstead Road		11
Harris Avenue		7
Harrison Street		14
Hart Street		23
Harvard Street		12
Harwood Street		25
Haslet Street		18
Hastings Street		20, 21
Haswell Street		29
Haverford Street		2
Hathaway Street		6
Hautervale Street		16, 26
Hawthorne Street		17
Hawthorne Terrace		17
Havey Street		18
Haydn Street		26
Heathcote Street		17
Heldun Street		24
Helena Street		2
Hemlock Street		18
Hemmann Street		17
Henshaw Terrace		21
Heron Street		27
Hewlett Street		18, 19
High Road		28
High Street		24
High View Avenue		27
Hilburn Street		16, 17
Hill Street		18
Hillcrest Street		22
Hillside Avenue		11, 17
Hinsdale Road		29
Hobson Street		18, 26
Hodgdon Terrace		21
Holbrook Street		5
Houston Street		21
Howitt Road		22
Hubbard Street		2, 3
Hunter Street		14
Huntington Street		16
Hyde Park Avenue	8-138; 17-59	11
Hyde Park Avenue	150-456; 279-505	14
Hyde Park Avenue	460-598; 497-593	13
Hyde Park Avenue	614-742; 613-753	16
IFFLEY ROAD		1
Intervale Avenue		27
Iona Street		20
Irving Street		26
Island Terrace		24
Ivory Street		25
JAMAICA PLACE		6
Jamaica Street		6
Jamaica Way		4, 9
Jeshurun Road		29
Jess Street		2
Jewett Street		13, 14
John A. Andrew Street		7
Johnson Street		23
Johnswood Road		17
Jubes Street		8
KEITH STREET		25
Kenneth Street		20
Kenton Road		8
Kershaw Road		27
Keyes Street Court		7
Keyes Street Place		8
Keystone Street		28
Kingsboro Park		3
Kirk Street		21
Kitson Road		15
Kittredge Street		17
Kittredge Terrace		17
Knoll Street		15, 19
LA GRANGE ST.	200-430; 215-395	22
La Grange Street		26, 30
Lakeville Place		4
Lamartine Court		2
Lamartine Place		2
Lamartine Square		2
Lamartine Street		2, 3
Lamartine Terrace		2
Landseer Street		22
Landseer Terrace		22
Lansdowne Terrace		11
Lawrence Place		14
Lawrence Street		26
Leighton Street		25, 30
Lenox Street		13
Leyden Terrace		2
Lexington Street		29
Lexington Road		27
Leyland Street		7
Lincoln Road		15
Linden Street		11
Linden Park Street		15
Linden Place		4
Linwood Street		25
Linwood Square		14
Lisbon Road		25
Lisbon Street		14
Livermore Road		23
Livingston Road		22
Locust Street		26
Logan Square		22
Logan Street		4
Longfellow Park		22
Longwood Avenue		23
Longwood Road		12
Longwood Terrace		12
Lonsdale Road		15
Lorna Road		4
Lorne Street		24
Lorraine Avenue		22
Lotus Street		12
Lovell Street		20
Lowell Street		25, 30
Lucerne Street		13
Ludlow Street		2
Lyndale Terrace		2
Lyndon Street		29
Lyon Road		27
Lyon Street		7
Lyndhill Road		15
Lyndhurst Street		11
Lyndsey Street		15
Lyndsey Terrace		4
Lyndsey Street		25
Lyndsey Road		14
Lyndsey Street		23
Lyndsey Road		22
Lyndsey Street		8
Lyndsey Street		25
Lyndsey Street		14
Lyndsey Street		20
Lyndsey Street		22
Lyndsey Street		15
Lyndsey Street		17
Lyndsey Street		17
Lyndsey Street		23
Lyndsey Street		20
Lyndsey Street		8
Lyndsey Street		8
Lyndsey Street		10
Lyndsey STREET		[illegible]
Lyndsey Street		20
Lyndsey Terrace		22
Lyndsey Road		15
Lyndsey Street		17
Lyndsey Street		15

STREET	House. No.	Plate
Meehan's Place		8
Meehan Street		8
Mendelssohn Street		26
Mendum Street		15
Meredith Street		20
Merlin Street		19
Merriam Street		2
Merrill Avenue		16
Merritt Street		6
Metcalf Street		18
Metropolitan Avenue		16, 17, 18
Metropolitan Terrace		17
Meyer Street		14
Midvale Road		21
Minton Street		2
Moloney Street		23
Montview Street		21
Montclair Avenue		19
Montebello Road		1, 2
Montgomery Street		23
Moody Street		16
Moraine Street		3, 9
Moreland Street		23
Morrison Street		15, 19, 24
Morton Road		12
Morton Street		11, 12
Mosgrove Avenue		15
Moss Hill Road		10
Mt. Hope Street		13, 14
Mt. Vernon Street		21, 25
Mt. Walley Avenue		10
Montvale Street		20
Murray Hill Road		14
Myrtle Street		4, 5, 31
NATHAN STREET		14
Nathaniel Weld Place		6
Neponset Avenue		13, 14
Neponset Court		14
New Haven Street		28
New Park Avenue		20
Newbern Street		17
Newburg Street		18, 26
Newburn Street		16
Newfield Street		30
Newsome Park		5
Nikisch Avenue		26
North Avenue		28
Northbourne Road		14
Nut Street		28
OAK AVENUE		23
Oak Road		28
Oakdale Avenue		27
Oakdale Street		2
Oakdale Square		2
Oakdale Terrace		2
Oakmere Street		23
Oakview Terrace		3
Olmstead Street		1
Ophir Street		2
Orange Street		18, 26
Organ Park Street		14
Oriole Street		22
Orchard Street		5
Otis Place		17
Overlook Road		28
PAINE STREET		13
Palfrey Street		14
Park Lane Street		1
Park Place		5
Park Street	98-296	20
Park Street	103-323	22
Park Street	316-388-323-385	26
Park Street		21
Park Terrace		20
Parker Court		3
Parkton Road		9
Park Vale Road		19
Parkwood Terrace		9
Parley Vale		4
Partridge Street		26
Patten Street		14
Paul Gore Street		2, 3
Paul Gore Terrace		3
Peabody Place		2
Pelton Street		20
Pender Street		25
Penfield Street		18
Perabo Terrace		22
Percy Street		11
Perham Street		25
Perkins Street		3, 9, 10, 18
Peter Parley Road		1
Peters Street		13
Petrel Street		27
Pheasant Street		26
Philbrick Street		14
Pierpont Road		21
Pine Road		28
Panehurst Street		18
Plainfield Street		[illegible]
Pleasant Avenue		25
Pleasant Street		25
Pleasantview Street		16
Plover Street		27
Pomfret Street		21
Pomona Avenue		25
Pond Road		28
Pond Street		4, 5, 9, 10
Powderview Avenue		9
Poplar Street	76-284; 63-30[illegible]	17
Poplar Street	308-430; 325-51[illegible]	16
Poplar Street		26
Porter Street		2
Potomac Street		25
Powell Street		22
Preston Road		25
Primrose Street		15
Prince Street		5, 9, 10
Prospect Avenue		14, 17
Prospect Street		23
Prout Street		3
QUINN WAY		22
RAILROAD STREET		20
Rand Street		24
Rawston Road		17
Raymond Street		21
Reckton Road		19
Redlands Road		[illegible], 21
Regent Circle		[illegible]
Revere Street		[illegible]
Rexhame Street		[illegible]
Rhoda Street		[illegible]
Richards Avenue		[illegible]
Richwood Street		[illegible]
Ricker Street		[illegible]
Ridge Road		[illegible]
Ridge Street		[illegible]
Riverview Street		[illegible]
Roanoke Avenue		[illegible]
Robert Street		[illegible]
Roberts Avenue		[illegible]
Robeson Street		[illegible]
Robin Street		[illegible]
Rockwood Avenue		[illegible]
Rockingham Road		[illegible]
Rockingham Avenue		[illegible]
Rockland Street		[illegible]
Rockvale		[illegible]
ROCKVIEW STREET		[illegible]
Rockview Street		20
Rockwood Terrace		22
Rocky Road		15
Rodman Road		17
Rosecliff Street		[illegible]
Rosen[illegible]		[illegible]

STREET	House. No.	Plate
Sanborn Avenue		[illegible]
Schirmer Road		[illegible]
Schiller Road		[illegible]
School Street		1, [illegible]
School Street Place		1
Schortmann Terrace		29
Schubert Street		26
Seaver Street		[illegible]
Seavern's Avenue		4, [illegible]
Sedgwick Street		[illegible]
Selwyn Street		15, 18, 19
Seymour Road		30
Seymour Street		16
Shaw Street		26
Sheffield Road		15, 18
Sheldon Street		17
Sheridan Place		3
Sheridan Street		3
Sherman Street		17
Sherwood Street		14, 17
Short Road		28
Sidley Road		20
Sigourney Street		1
Simbroco Street		24
South Street	12-158	7
South Street	21-171	6
South Street	190-238; 179-397	11
South Street	562-656; 565-873	15
South Street	732-990; 893-961	18
South Street	979-1081	19
South Street	996-1072	20
Southbourne Road		14
S. Conway Street		18
S. Fairview Street		18
S. Huntington Avenue		3, 9
S. Walter Street		18
Spalding Street		11
Sparrow Street		26
Spinney Street		26
Spring Road		28
Spring Street		22, 23, 25
Spring Park Avenue		3, 4
Springvale Avenue		25
Starr Lane		4
Stedman Street		[illegible] 8
Stellman Road		[illegible] 14
Stimson Road		[illegible]
Stimson Street		[illegible] 25, 29
Stony Brook Road		8
Storey Place		7
Stratford Street		20, 26
Sturges Road		22
Summer Street		22
Summit Street		[illegible] 5, 17
Sumner Avenue		17
Sunnyside Avenue		[illegible]
Sunset Avenue		11
Sunset Hill Road		19
Sutton Street		13
Swallow Street		26
Sycamore Street		14, 17
Sylvan Street		[illegible]
Sylvia Street		[illegible]
Symmes Street		[illegible]
Taft Court		[illegible]
Taft Place		[illegible]
Tappan Street		[illegible]
Tarleton Road		[illegible]
Temple Street		[illegible]
Temple Terrace		[illegible]
Terrace Avenue		[illegible]
Theodore Parker Road		[illegible]
Thomas Street		[illegible]
Thrush Street		[illegible]
Thurlow Street		[illegible]
Toll Gate Road		[illegible]
Tower Street		[illegible]
Trevore Street		[illegible]
Tyndale Street		[illegible]
UNION AVENUE		[illegible]
Union Terrace		[illegible]
Upland Street		[illegible]
VALE STREET		[illegible]
Varrick Road		[illegible]
Varney Street		[illegible]
Vermont Street		[illegible]
Vershire Street		[illegible]
Veronica Street		[illegible]
Vista Street		[illegible]
Vogel Street		[illegible]
WACHUSETT STREET		[illegible]
Waldon Road		[illegible]
Walk Hill Street		[illegible]
Walk Hill Street		[illegible]
Walk Hill Street		[illegible]
Walk Hill Street		[illegible]
Walker Street		[illegible]
Wallace Park		[illegible]
Walnut Avenue		[illegible]
Walnut Road		[illegible]
Walnut Street		[illegible]
Walter Street		[illegible]
Walter Street		[illegible]
Walworth Street		[illegible]
Warren Street		[illegible]
Washington		[illegible]
Washington		[illegible]
Washington		[illegible]
Washington		[illegible]
Washington		[illegible]
Washington		[illegible]
Water [illegible]		[illegible]
Waverly		[illegible]
Webster		[illegible]
Wedgemere		[illegible]
Weld Avenue		[illegible]
Weld Park		[illegible]
Weld [illegible]		[illegible]
Wellan[illegible]		[illegible]
Welto[illegible]		[illegible]



OUTLINE AND INDEX
MAP OF
WEST ROXBURY
CITY OF BOSTON.
Scale 1000 feet to the Inch
Red Numbers & Lines indicate Numbers
Boundaries of Plates in the Atlas.
CITY OF NEWTON
MT. LEBANON CEM.
GETHSEMANE CEM
MT. BENEDICT CATHOLIC CEMETERY
COW ISLAND
NEEDHAM
RIVER
CHARLES
BROOKLINE WATER WORKS
WEST ROXB
VILLAGE
West Roxbury Sta.
Spring St. Sta.
BILLINGS FIELD
Bellevue Sta.
ROSLINDALE
ARLINDON HILLS
GERMANTOWN
STONY BROOK RESERVATION
TURTLE POND
HYDE PARK
BROOKLINE
JAMAICA POND
BENCHS B-1222
JAMAICA PLAIN
ARNOLD ARBORETUM
ARBORWAY
FAULKNER HOSPITAL
ADAMS NERVINE ASYLUM
BUSSEY INSTITUTE AGRICULTURAL COLLEGE
FOREST HILLS CEMETERY
FRANKLIN PARK
MOUNT HOPE CEMETERY
BOSTON STATE HOSPITAL
ORCHESTER
ATIONS.
Stone Buildings
Frame Buildings
Water Main
Sewer
Block Number

PLA 1

WASHINGTON
FOREST HILLS
EXTENSION
Green St. Sta.
JOHN A. STREET
WOODSIDE AVE.
SYLVIA ST.
PETER PARLEY ROAD
ROBESON
ROCKY HOOK
FOREST HILLS
ROAD
GLENSIDE AVE.
GLADE AVE.
SIGOURNEY
GLEN
ROAD
NURSES HOME
Nath'l W. Emerson Tr.
Josephine S. Cole
Burton W. Neal
EMERSON HOSPITAL
Nath'l W. Emerson
Nathaniel W. Emerson Tr.
William B. Adams
Geo. W. E. Wheelwright Jr. et al Trs.
Catherine Curley
Herman O. Bayer
Ralph C. Jones
Geo. W. E. Wheelwright Jr. et al Trs.
Thos. Wood
Dennis J. Collins
Mary E. Doherty
Celia M. Stephens
Maria L. Billings
Louis S. Sinclair
J. J. & W. Meehan et als Trs.
Alice L. Burrage
Mary E. Ward
Kath. T. O'Keefe
Martha B. Grier
Alice H. Burrage
Annie O'Donnell
Wm. H. Whitten
Alex. McMillan
Melville L. Cobb
Dominic Gaffney
Ella Johnson
Celia Ormond
Jas. R. Scott
J. E. Snow
W. D. Smith
Thos. Wood
Wm. P. Meehan et als Trs.
Jennie C. Doyle
Ellen Ormond
Cath. Sullivan
Geo. W. Wheelwright
T. J. Kendrick
Ethel A. Davis
Mary F. Bartsch
J. J. & M. J. Burke
M. & M. J. Carty
Chas. J. Kelley
Jane E. Lanham
Cath. L. Barry
Julia
Geo. W. Wheelwright
Jas. H. Pratt
Wm. V. Thynn
A. E. Bayley
Kath. Metz
Wm. H. Whitten
Chas. R. Worth
Jos. M. & C. A. Hubbard
Thos. Nolan
Eya. E. Hutchens
Louis Sinclair
Kathe A. Finley
Mary M. Burke
C. G. & E. F. Wells
Carrie H. Bass
A. M. & M. E. Stateplate
Dennis J. Scannell
Thos. Ryan
Mary E. McPherson
S. E. Cully
Sam'l Cully
John J. Mahony
Thos. F. Nolan
Louise Jager
John Waldsee
Cath. E. Watson
C. M. Tooley
Jas. & M. J. McDonald
Celia Wolfe
E. F. & M. Kussmaul
B. F. & B. L. Burns
J. J. & J. Hamilton
K. F. & M. Kussmaul
Rasmussen
C. M. Horgan
J. J. & K. G. McDonald
Thos. F. Nolan
Bridget A. Moore
M. & M. Concannon
C. K. Rein et als
John Kolka
Eliza D. Graham
Elvira D. Graham
Anna L. Lord
42,965
Mary E. Timin Tr.
Wm. H. Keown
Jos. Rossiter
Wm. Barnstein
S. & L. Frore
Ida Rosenfield
GARAGE
F. & S. Babicka
A. & J. Tedesco
Thos. F. Nolan
J. E. & L. E. Proctor
C. F. & E. F. Morse
Alice T. Kelley
Sophia L. Parker
C. B. Taylor
Ellen M. Lease
M. J. & M. J. Green
J. Zager
Thos. F. Nolan
Antonio Di Carlo
13,408
Antonio Di Carlo
11,404
Jos. Rossiter
Thos. Quinn
Edward C. Donnelly
Robt. W. Ayers
Fulalia W. Sherman
Martha D. Smith
Arthur C. Pratt
Mary A. McGlashen
Jas. Brennan et al
Clara Paul
Frances Brennan
Anna M. Brennan
Jas. Brennan et al
Jos. Brennan et al
Jas. Brennan et al
Jas. Brennan et al
Jas

PART OF WARDS 15 & 22 CITY OF BOSTON.

Scale 100 Feet to the Inch.

CHESTNUT
CHESTNUT SQ.
CHESHIRE ST.
BILTMORE ST.
LAMARTINE
LAMARTINE PL.
CEDAR ST.
OAKDALE
OAKDALE SQ.
LAWNDALE
BOSTON AND PROVIDENCE R.R.
BOSTON DIVISION
Boston & Providence R.R.
Boston & Old Colony R.R.
AMORY
MINTON
CORNWALL
BROOKSIDE
BROOKSIDE CT.
EDWARD MORALIAN
OPHIR
ALCO ST.
HARMON
HAVERFORD
JACKSONIA PL.
WASHINGTON
FOREST HILL AV.
DANFORTH
HUBBARD
PAUL GORE ST.
BOYLSTON ST.
BOYLSTON PL.
BOYLSTON STATION
INWARD
OUTWARD
LESSEE
New York New Haven & Hartford R.R. Co.
BOYLSTON CONG. CH
BOYLSTON BREWERY
New England Brewing Co.
BREMSELLA TER.
DECATUR TER.
LAMARTINE TER.
PORTER ST.
BISMARCK
GERMANIA AV.
EGLESTON SQ.
EGLESTON ST.
ALARYMPLE
ADAMS MEMORIAL CIRCLE
ARCADIA
JESS. ST.
HUSSMAUL ST.
PEARL ST.
SCHOOL ST.
FREDERICK A. HUSSMAUL SQ.

Cath. M. Connolly 26,300
Erskine G. Norberg 5,120
Florence H. Houghteling
J. & F. McLean 6,000
L. A. Scott 6,000
Mary A. Scott 5,400
Mary A. Dooley 6,000
Nancy G. Perry 6,000
Alex. M. Simpson 4,200
Harriet M. Shepard Tr.
John P. Ballou 7,600
Geo. L. Buff 9,900
Mary A. Shields 10,265
Estates Realty to Omit 5,820
Buff & Buff to Omit 5,000
Hiram E. Buff 12,810
Christian Science Society 6,200
Park I. Walsh 9,345
L. R. & A. Kilroy 6,270
Driver Mfg. Co. 6,000
Hepzibah W. Evans Hrs. 46,800
Thos. W. Pierce et al Trs. 8,000
Fred. W. Evans Hrs. 10,500
Ernst Pretschneider 14,000
John H. Wilson 5,600
Richd. H. Scott 6,200
C. H. & S. Jenewein 5,236
J. H. Kronberg 6,965
J. H. Pailba 4,835
Jacob Lalor 2,835
Bernard 5,622
Mich. Meehan 5,664
Thos. W. Dunnigan 5,664
Jos. F. Buddy 5,762
Jos. F. Brawley 5,762
Is. Joel Brayman Factory
Gertrude C. Marsh 4,764
Thos. W. Pierce et al Trs. 8,000
Mary A. Dooley 6,000
Emma Whitefield 5,900
Wm. & W. L. Wilcox 6,225
Annie L. Whitney 12,360
Esther Richmond 6,600
Minnie A. Gilbert 15,000
Helen M. Grover 9,626
Arthur H. Stephenson 40,000
Geo. W. Fowle 5,224
Wm. Robicsek 4,014
Ida M. H. Blackburn 4,712
Mrs. Merle Hobart 6,241
Anna T. Anderson 3,763
J. H. & M. C. Murray 3,686
J. F. Phillips 4,200 est.
Jackson Bros. 3,600
Mary J. Shea 3,600
Fred. S. Hall 3,600
Geo. Doig 3,600
Patk. C. & H. Reyes 11,000
Mrs. Geo. W. Stevens 3,000
Mrs. 3,000
Nancy C. & E. F. Platt 6,495
Sarah Daley 3,562
Brien McElroy 3,662
Mary Fallon 3,662
Patk. Fallon 3,662
Thos. Fallon 3,662
Jas. Fallon 3,662
Mrs. Fallon 3,662
Jas. Fallon 3,662
Mrs. Fallon 3,662
Jas. Fallon 3,662
Mrs


PLATE
ROXBURY
FORMER LINE BETWEEN ROXBURY AND WEST ROXBURY
The Trustees of House of the Angel Guardian
217 A
14
15
SHERIDAN
CRANSTON
PAUL GORE
OAKVIEW
BOYLSTON
ROSEWAY
KINGSBORO
SPRING PK
CENTRE
SOUTH HUNTINGTON
PERKINS
MORAINE
FAX
ASHCROFT
BARBARA
GARAGE
FIRST GERMAN BAPT. CH.
Jamaica Amusement Co.
JAMAICA THEATRE
ROCK HILL
ROAD
FORBES
WYMAN ST.
MUSICAL INSTRUMENT MFG.
GERMAN REF. CHRIST CH.
ST. PETERS P.E. CH.
CHESTNUT AV. SCHOOL
City of Boston
PROUT ST.
BEECHER
PARKER
ST. PETERS
DANFORTH
HUBBARD
DRESDEN
CLIVE
ADELAIDE
BURR
CHESTNUT
ROCKVIEW PL.
CHESTNUT PL.
Joseph H. Curtis Hrs.
Charles F. Curtis
Charles H. Curtis
Raymond G. Laird
Peter W. Finnegan
Hattie M. Rose
Elix F. Maertins
Christina E. Bettoney
PART OF
WARDS 14,15
CITY OF BOS
Scale 100 Feet to the Inch.

PLATE 4

PART OF
WARD 22
CITY OF BOSTON
Scale 100 Feet to the Inch

JAMAICA POND

POND VIEW AVE.

PATH

JAMAICAWAY

BRIDLE

LOCHSTEAD AVE. 12in.

SPRING PA

ST.

SEWER

GOLDSMITH

ROBINWOOD

BEAUFORT RD.

LAKEVILLE TERRACES

GOODRICH RD.

ENFIELD AVE.

ROBINWOOD AVE.

LOCKSLEY PARK

PARK VALE AVE.

FESSENDEN ST.

CHESTNUT PL.

CHESTNUT ST.

ROCKVIEW

ST. JOHN

GREENVIEW SQUARE

GREEN ST.

LANE

STARR

CENTRE

SEAVERNS

ALFRED ST.

NEW ENG. TEL. & TEL. CO.

MUNICIPAL COURT

POLICE STA.

STRAND THEATRE Wm. N. Cahill

MASONIC HALL

ST PAULS CH.

CANTOR

CALDER Am. PL.

ROCKVIEW MALVERN COURT LAND WALDEMERE

Walter G. McCauley 11.500

Jos. P. Collins 23.659

Helen C. Hughes 7.338

Maud H. Solomon 9.375

Merrill E. Greene 9.376

H. & M. Johnson 13.852

Jos. H. Curtis Hrs. 45.500

Chas. H. Curtis 25.774

Jos. H. Curtis Hrs. 32.900

Jos. W. Brown 7.500

GARAGE

Ella C. Adams 156.323

Ella C. Adams 28.560

L. F. Deland 10.800

Emma F. Spaulding 44.594

Robt. M. Morse et al Trs. 52.024

Bela L. Pratt 54.000

P. F. & M. McD. Folsom 57.694

Helen P. Schmidt 56.105

Edw. C. Hanson 16.220

Blanche P. Osgood 50.072

Joseph Manning 9.500

Ellen H. Miller 36.117

Frances C. Kennedy 9.000

Emma E. Smith 6.500

Louise M. Adams 11.000

Ida E. Bigham 6.208

Mary E. Dillworth 6.000

Harriet M. Donald 6.300

Chas. H. Johnston et al 12.976

A. Curtis Swain 10.530

Thos. J. Sheahan 6.830

Benj. F. Appleby 8.480

Roger F. Scannell 8.848

Julia O'Brien 9.548

Catherine A. Keane 4.395

Rebecca D. Pattee 6.200

Mary J. Works 6.166

C. L. Rose Hrs. et als 5.921

J. F. 4.208

Jos. H. Curtis Hrs. 38.275

Sarah W. Edwards 12.212

Mary E. Walsh 9.521

M. M. E. Ludwig 9.662

G. & E. Tay Hirschhauser 9.687

Chas. T. Freeman et als 9.712

Rose E. Brisco 9.921

Jeannie B. Corbett 9.950

E. M. & N. J. Croak 9.690

Cath. Anna 9.656

Ralph J. Baker 9.671

Raymond G. Laird 9.603

Jos. Jackson 9.583

Mary Riley 9.210

Carl E. Zahn 9.115

Anthony Kurst 9.315

Bertha D. Rosenbaum 9.340

Richard Sherry 9.380

Heinrich A. Hoffman 9.300

Emma P. Moulton 9.506

Jos. P. Davis 9.315

Paul Dolan 9.300

C. Gerber 6.030

Wm. J. Kelly 5.730

Mary E. O'Hare 5.643

Mabel D. Ordway 39.348

F. E. & E. P. Reid 10.744

Otto J. Corner 15.750

Jacob Swirskal 8.000

Ida L. Moseley 15.840

Henry C. French Tr. 78.358

Henry C. French Tr. 13.760

Mary E. Spinney 8.469

F. M. & H. V. Ewer 19.758

Anna H. Brackett 16.418

Eugene F. Williams 7.683

Wm. C. R. Krone et als 10.000

Elix. B. Turnbull 5.660

Elix. M. Moore 5.605

Jos. B. & Anna H. Kavanaugh 8.485

Louise M. Goggin 7.496

G. K. & E. K. Sievers 6.353

Henry C. French Tr. 7.248

Ida L. Moseley 10.600

Jane A. Moses 9.300

Jas. E. Hill Tr. 9.300

Chas. L. Hill et al Trs. 9.300

Jos. H. Curtis Hrs. 10.625

Merrill E. Greene 10.000

Maud H. Solomon 10.000

Chas. N. Snow 8.202

Thos. M. C. Price 8.855

Robt. W. Morville Hrs. 7.600

Olive M. Long 17.100

Anna A. Currier 5.275

Louis F. Buff 121.000

Annie M. Rowen 4.614 Hrs. 2.240

Olive M. Long 5.000

Lena B. Schoenfuss 6.209

Geo. Sharples 6.304

Beatrice C. Gill 5.771

C. C. & B. G. Hatfield 5.871

Henry W. Hart 4.339

Ralph Grossmann 2.000

Ellen A. Kelley 37.120

M. A. & B. B. Scott 10.000

Jos. R. Scott et al Trs. 50.000

Frank L. Barnes 6.480

Sebell 9740 et al 9834

John F. Warren 10.313

M. A. L. & R. B. Scott 12.867

Ralph L. Tufts 11.935

Cath. Reagan 3.491

Martin Thyne 5.313

Thos. Lynch 6.160

A. & I. C. Carlson 4.355

St. Pauls Universalist Church 5.455

I. S. Hobart 4.270

Geo. Meinardi 4.115

John H. Kelley 5.460

Hugh Spiers et als 5.810

C. W. & Wm. H. Blake 8.811

Minnie Yamont

Martin L. Cate 7.513

Martin L. Cate 8.983

Patk. R. Gallahue 5.400

Jamaica Plain Columbus Club 16.008

Thos. Kelley 4.850

Cath. Sullivan 4.590

Jas. E. Gallagher 4.800

Jas. Rivers 5.300

Geo. T. Shepard 5.024

Louis Arndt 4.770

Edwin B. Hoffman 6.282

Wm. F. Fulton 5.652

J. A. & M. A. Sweeney 4.085

Chas. F. Berg 6.217

Mary H. Hone et al 5.300

Mary A. Dick 5.300

Chas. F. Lewis 11.910

F. W. Lewis 9.939

J. E. Brackett 15.396

Chas. L. Hill Tr. 9.300

C. H. Tutein 9.332

Caroline M. Cushman 9.300

Clara M. Muller 12.210

Louise M. Hill 10.865

Irene M. Hill 4.939

E. C. Hall Sr. et al 4.820

Florence Gibson 4.820

Louise Meeter 9.200

Chas. L. Hill & E. R. Richardson 10.656

E. T. & E. McLaughlin 4.560

Mary E. Martin 4.440

Thos. Kelley 4.850

Cath. Sullivan 4.590

Jas. E. Gallagher 4.800

Jas. Rivers 5.300

Geo. T. Shepard 5.024

Louis Arndt 4.770

Edwin B. Hoffman 6.282

Wm. F. Fulton 5.652

J. A. & M. A. Sweeney 4.085

Chas. F. Berg 6.217

Mary H. Hone et al 5.300

Mary A. Dick 5.300

Chas. F. Lewis 11.910

Wm. A. Sargent et al Trs. 5.966

Jas. E. Gallagher 2.990

Thos. Kelley 4.850

Cath. Sullivan 4.590

Jas. E. Gallagher 4.800

Jas. Rivers 5.300

Geo. T. Shepard 5.024

Louis Arndt 4.770

Edwin B. Hoffman 6.282

Wm. F. Fulton 5.652

J. A. & M. A. Sweeney 4.085

Chas. F. Berg 6.217

Mary H. Hone et al 5.300

Mary A. Dick 5.300

T. J. Costello 4.210

Henderson 2.152

Louise M. Goggin 7.496

G. K. & E. K. Sievers 6.353

Henry C. French Tr. 7.248

Ida L. Moseley 10.600

Jane A. Moses 9.300

Jas. E. Hill Tr. 9.300

Chas. L. Hill et al Trs. 9.300

Jos. H. Curtis Hrs. 10.625

Merrill E. Greene 10.000

Maud H. Solomon 10.000

Chas. N. Snow 8.202

Thos. M. C. Price 8.855

Robt. W. Morville Hrs. 7.600

Olive M. Long 17.100

Anna A. Currier 5.275

Louis F. Buff 121.000

Annie M. Rowen 4.614 Hrs. 2.240

Olive M. Long 5.000

Lena B. Schoenfuss 6.209

Geo. Sharples 6.304

Beatrice C. Gill 5.771

C. C. & B. G. Hatfield 5.871

Henry W. Hart 4.339

Ralph Grossmann 2.000

Ellen A. Kelley 37.120

M. A. & B. B. Scott 10.000

Jos. R. Scott et al Trs. 50.000

Frank L. Barnes 6.480

Sebell 9740 et al 9834

John F. Warren 10.313

M. A. L. & R. B. Scott 12.867

Ralph L. Tufts 11.935

Cath. Reagan 3.491

Martin Thyne 5.313

Thos. Lynch 6.160

A. & I. C. Carlson 4.355

St. Pauls Universalist Church 5.455

I. S. Hobart 4.270

Geo. Meinardi 4.115

John H. Kelley 5.460

Hugh Spiers et als 5.810

C. W. & Wm. H. Blake 8.811

Minnie Yamont

Martin L. Cate 7.513

Martin L. Cate 8.983

Patk. R. Gallahue 5.400

Jamaica Plain Columbus Club 16.008

Thos. Kelley 4.850

Cath. Sullivan 4.590

Jas. E. Gallagher 4.800

Jas. Rivers 5.300

Geo. T. Shepard 5.024

Louis Arndt 4.770

Edwin B. Hoffman 6.282

Wm. F. Fulton 5.652

J. A. & M. A. Sweeney 4.085

Chas. F. Berg 6.217

Mary H. Hone et al 5.300

Mary A. Dick 5.300

Chas. F. Lewis 11.910

Wm. A. Sargent et al Trs. 5.966

Jas. E. Gallagher 2.990

Thos. Kelley 4.850

Cath. Sullivan 4.590

Jas. E. Gallagher 4.800

Jas. Rivers 5.300

Geo. T. Shepard 5.024

Louis Arndt 4.770

Edwin B. Hoffman 6.282

Wm. F. Fulton 5.652

J. A. & M. A. Sweeney 4.085

Chas. F. Berg 6.217

Mary H. Hone et al 5.300

Mary A. Dick 5.300

T. J. Costello 4.210

Henderson 2.152

PLATE 5

POND ST.
MAY ST.
ARBORWAY
PRINCE ST.
ORCHARD PARK
DUNSTER ST.
ELIOT ST.
BURROUGHS ST.
MYRTLE ST.
ELIOT PL.
NEWSOME PK.
REGENT CIR.
AGASSIZ PK.
BREWER ST.
HAGAR ST.
HOMAS ST.
DANE ST.
ALLSTON ST.
HOLBROOK ST.
CENTRE ST.
PARK PL.
WILLIAMS TER.
MARLBOROUGH ST.
HYRON B WHITCOMB SQ.

10 9 4 7 6

Joseph Engel 40.000
Mary B. Titus 39.100
Gerald F. Gavin 19.971
Marion L. Parsons et al 23.245
Edna F. Gilmore
Frances Tomasello 9315
Jos. Engel 7142 12.008
Ann F. Warren 10.635
Isabel M. Carter 4.764
Cecilia B. Dolan 7160
Eva Longhi 6949
Anna F. Murray 4.731
Wm. F. Summers 21.500
Wm. J. & G. G. Cowdery 9430
Jacob J. Kaplan 5400
Mary L. Devlin Trs. 15.000
Louise J. Fallon 5220
Alice W. Willard 6071
Wm. F. Russell 5228
Agnes B. Lyons 5871
Rita A. Vanner 5870
Annie L. McNamara 14465
Mary E. McLaughlin 5370
Nellie Frost 5502
Mary E. Donovan 5259
Rose E. Englath 8664
Rose E. Englath 3705
Rose E. Englath 4281
Rose E. Englath 4158
Rose E. Englath 4422
Rose E. Englath 4316
Rose E. Englath 3589
Rose E. Englath 6832
Mary E. Mammoli 4596
C.A.R.A.G. Morgan 5910
Boston Public Library
Alice M. Quinn 5000
Mary E. Quinn 5000
Mary G. Crowin 5758
Fanny Goldberg 5758
Princess Holcolson 5758
John Krank 5758
Agnes M. Kelly 5758
Mary E. Mongenmeyer 5758
Annie L. Wrenn 5758
Mary E. Laughlin 5758
Agnes M. Kelly 5758
Mary E. O'Brien


PART OF
WARD 22
CITY OF BOSTON.
Scale 100 Feet to the Inch.
CENTRE ST.
Esther S. Kingsley
144.844
Ed. K. Butler et al
65.576
HUNNEWELL BUILDING
70 A
ADAMS
NERVINE ASYLUM
757.228
ARNOLD
ARBORETUM
City of Boston
5.531.487
SEWER TAKING
GRASS PATH
CUSTER
BARDWELL
BALLARD
MERRITT
GOLDSMITH
WOODMAN
JAMAICA
ST. ROSE
ST. JOSEPH
SATWOOD SQ
HATHAWAY ST
70 E
Louis J. Walters
63.500
70 D1
Thomas W. Ryan
70 H
70 H2
70 F2A
70 F1
70 F2
70 F3
72 A
72 B
ST. THOMAS R.C. CHURCH
The Roman Catholic Archbishop of Bos
ST. JOSEPHS CONVENT
ST. THOMAS SCHOOL
RECTORY St. Thomas School Society
BOSTON ELEVATED RAILWAY CO (LESSEE)
CAR BARN
West End Street Railway Co.
Boston Elevated Rwy Co.
Jas. F. Kelleher et als
77.557
SOUTH ST.
NATH. WELD PL.
20 FT. St. Joseph St. PASSAGEWAY
5
7
10
11

PLATE 7

PART OF WARD 22 CITY OF BOSTON.

Scale 100 Feet to the Inch.

0 100 200 300 400

CENTRE ST.

CAROLINA AVE.

CHILDS ST.

SOUTH HALL ST.

BOYNTON ST.

MC BRIDE ST.

ROSEMARY ST.

LEE ST.

VERONA ST.

CALL ST.

KEYES ST CT.

EDGEWICK RD.

BOSTON PUB. LIBRARY JAMAICA PLAIN BRANCH

CURTIS HALL City of Boston

J. J. MURPHY PLAYGROUND City of Boston 18,174

Old Colony R. R. Co.

COAL YARD

Boston & Providence R. R. Corp.

BOSTON DIV. BOSTON AND PROVIDENCE R. R.

STORAGE WAREHOUSE Progress Wholesale Grocery Co.

Boston & Providence R. R. Corp.

NEW YORK NEW HAVEN & HARTFORD R. R. (LESSEE)

DAVIS ST.

GREENOUGH AVE.

STOREY PL.

ALVESTON ST.

ROANOKE AVE.

HARRIS ST.

SEAVERS AVE.

BROWNELL TER.

MAPLE PL.

REVERE ST.

ALFRED ST.

GREEN ST.

ELM ST.

JOHN A. ANDREW ST.

NEWBURN ST.

EVERETT ST.

WILLIAMS ST.

HIGHBOROUGH ST.

ALLSTON ST.

GORDON TER.

WOOLSEY SQ.

ST. JOHNS P.E. CHURCH

REEDE HOSPITAL

JAMAICA PLAIN HIGH SCHOOL City of Boston 47,901

FIRST M.E. CHURCH

CENTRAL CONG. CH.

HILLSIDE SCHOOL City of Boston

HOTEL SCHOOL

GARAGE

VOL 19 GARAGE

Jamaica Plain Sta.

INWARD

Susan W. Fitzgerald 15,012

Fayette S. Curtis 14,511

H. & C. M. Swan 14,788

Mary Weld 19,551

D. H. & J. H. Lee Trs. 11,843

Margt. D. Bottomly 19,411 18,000

Catherine G. Wandell 41,909

Edward H. Gleason Tr. 46,911

Julia Henry et al 16,800

Thos. F. & Mary E. Kinahan 13,124

Arthur P. French Tr. 19,000

Ethel M. Beaumont et al 25,000

Mary J. Hiler 16,023

Carrie M. Seaver 11,480

Hattie F. Seaver 12,500

Arthur J. Canfield 9,729

Benj. H. Tidmon Trs. 11,600

Almira W. Caldwell 11,000

Louis Rosenberg 13,194

John D. Patton 13,053

Thos. F. Rowley 9,615

Lucy A. Hart et al Trs. 14,690

Lillie S. Foss 27,825

Eugene N. Foss 29,870

Fayette S. Curtis 27,000

Frederick A. Gray Estate 10,590

Arthur P. Perry 6,913

Chas. A. Jackson 11,238

Edward W. Brewer et al 39,850

Lena B. Wheeler 15,250

Lena C. Williams 12,650

Maud L. Wheeler 6,035

Maud L. Wheeler et al Trs. 6,035

Maud L. Wheeler et al 6,189

Chas. F. Choate 8,425

Chas. F. Choate Trs. 6,189

Mary E. Wilson 6,825

Mary E. Wilson 6,825

Mary E. Wilson 6,825


PLATE 8
Jamaica Plain Sta.
OUTWARD
BOSTON DIV. BOSTON AND PROVIDENCE R.R.
NEW YORK, NEW HAVEN AND HARTFORD R.R. (LESSEE)
Boston & Providence Road Corp.
BOSTON CONSOLIDATED GAS CO.
KINNEY MFG. CO.
FARRINGTON MANUFACTURING CO.
BOSTON ELEVATED RWY. CO. (LESSEE)
CAR BARN
West End Street Rwy. Co.
Boston Elevated Rwy. Co.
Gulf Refining Co.
BURNETT ST.
WASHINGTON
STONY BROOK
STEDMAN
PLAINFIELD
LOTUS AVE.
JUBES
BROCKLEY
ROSSMORE
FOREST HILLS
HALE ST.
WILLIAMS
MEEHAN
KEYES ST.
GARFIELD ST.
KENTON
UNION AVE.
BROOKSIDE
BARTLETT ST.
GREEN ST.
GLEN RD.
RAILWAY
Green St. Sta.
GARAGE
John J. & Wm. P. Meehan et al Trs.
Jos. R. Scott et al
Elizabeth R. Weld Hrs.
Martin J. Finn
Mary A. Finn
Mary E. Downes
John Parkinson
Isadore Meyer
Fred H. Webster
Thos. Minton
Thos. B. Connell
Daniel White
Martin J. Finn et als
LITHA-CUMI HOSPITAL
MARGARET FULLER PRIM. SCH.
City of Boston
Catherine J. Cassidy
Eliz. O. Huntington
Wm. Hoag
Sweet Nut Butter Co.
John J. Meehan et al Trs.
Hrs. James O'Brien
John Carr & Eugene N. Foss Trs.
Percy E. Ginn
Mary B. Simming
Mary Salerno
Mary T. Leonard
Bridget Leonard
Israel Brownman
Mary T. Ward
Mary E. Stanton
Thos. B. Connell
Daniel White
Mary A. Finn
Mary J. Finn
John Finn
Sabe Palmer
Kinney Mfg. Co.
Walberg Brewing Co.
BURBANK PAINT CO.
Edward Weller
Boston Elevated Rwy. Co.
Gulf Refining Co.
Eugene N. Foss
Patrick J. Doyle
Thos. E. Minton
Mary A. Finn
Rockvale
Circle
Lourdes
Forest Ave.
Brookley Ter.
Approved Aug 26 1927
Corner Roundings
K-732
K-732a
K-854a
K-731
L-8541-44
L-9216-17
L-9216-17
L-8541-44
PART OF
WARD 22
CITY OF BOSTON.
Scale 100 Feet to the Inch.

PART OF WARDS 14 & 22 CITY OF BOSTON.

Scale 150 Feet to the Inch.

0 50 100 150 300 450 600

B R O O K L I N E

Quincy A. Shaw Hrs. 139.580

Chas. M. & Susan J. Storey 28.400

Charles B. Perkins 73.435

Charles S. Sargent Trustee 99.250

Charles S. Sargent 107.981 47.200 43.241

C.S. Sargent Tr. 28.932

Samuel Cabot 502.184

Mary A. Shaw 28.800

GREEN HOUSE

61

PERKINS ST.

DRIVE

ST.

POND

BROOKLINE

CHESTNUT AVE.

ROAD

WILLOW POND

WILLOW POND RD.

WARDS POND

PARK

14

22

City of Boston

1.980.454

PINE BANK

OLMSTEAD

58A

JAMAICA POND

JAMAICAWAY

PRINCE

FRANCIS PARKMAN

M.W.S. Assn.

5

ST.

4

58B

58B5

58B4

58B3

58B7

MORAINE

PONDVIEW

ASHCROFT

HALIFAX

W. S. Chapin

Mary P. Carley 26.450

Mary A. McLean 6.950

J.P. Collins 22.650

Edmund 5.000

Jas. F. Curley 5.000

James J. Sweeney 6.950

John J. O'Brien 5.000

Emma J. Hoppin 5.000

Wm. P. & T. B. Cotter 6.168

Jas. F. Curley, Trs. T. H. Sullivan 6.150

Jas. F. Curley Hrs. 5.000

PERKINS

JAMAICAWAY

BRIDLE PATH

PARKWOOD TER.

CASTLETON

ZAMORA

BYNNER

S. HUNTINGTON AVE.

The Trustees of Boston Public Library 372.402

The Angel Guardian 27.749

Edwin U. Curtis Hrs. & Trs. 217.149

Edwin U. Curtis Hrs. & Trs. 217.110

Edwin U. Curtis Hrs. & Trs. 217.111

Edwin U. Curtis Hrs. & Trs. 217.112

Edwin U. Curtis Hrs. & Trs. 217.113

Edwin U. Curtis Hrs. & Trs. 217.114

Edwin U. Curtis Hrs. & Trs.

B R O O K L I N E

ST PAUL AVE

MT. WALLEY

NEWTON ST.

HOPKINS RD

PACKSIDE DR

ROCKWOOD TER

CRESCENT

CLARK ST

PERKINS ST

POND

ROAD

LANE

MOSS HILL

CEDARWOOD ST

MAY ST

PRINCE ST

ARBORWAY

CENTRE ST

ALLANDALE RD

MALCOLM RD

WHITCOMB

CALVIN Rd.

LOUDERS

RAMBLER RD

WOODLAND

BOWDOIN CHERRY RD

SLOCUM RD

SURREY HILL

GREEN HILL TERRACE

NURSERY

CIRCLE

Mary B. Brandegee
1,228,057

Annie L. Sears
383,276

John L. Batchelder Tr.
89,785

John L. Batchelder Tr.

Isabel Audesse
195,240

William H. & Thomas W. Slocum Trs.

2,831,400

Paul C. Annis
82,500

Henry I. Bowditch
226,300

Susan R. Chapin
34,150

Henry P. Bowditch Trs
46,716

Charlotte W. Young
36,924

Henry P. Bowditch Trs
34,150

Thos. P. Bowditch
15,387

Francis P. Bowditch
49,007

Sylvia C. Bowditch
320,700

Richard S. Stearns
446,185

Anderson
174,240

Mrs. Fannie G. Heald
118,835

Edith B. Hodge
45,540

Benj. F.W. Russell
76,924

Wm. A. Gaston et al Trs.
123,390

Mary Weld
187,883

Wm. A. Gaston et al Trs.
174,240

Robert L. Bacon et al Trs.
137,890

Robert L. Bacon, Gasper G. Bacon & R. M. Saltonstall, Trs.
855,694

Ellen S. Bacon
243,556

Elizabeth Grace
Pond

Chas. S. Parkerman et al Pets.

Mathew O'Gorman Sq.

Faulkner Hospital Corporation

Faulkner Hospital

S. Bevan Miller et al

Harriet M. Whitcomb Trs.
142,340

Roman Catholic Archbishop of Boston

Home for Italian Children

Massachusetts Hospital

Patk. M. Connolly

Whitcomb Trs.

Woodrop L. Watters et al

Winchester

F.H. Winchester

M.K. Puchard

P.W. & N.C. Nason

Thos. Y. Gross

Fannie C. Chase

Joseph A. Conry

Paul C. Annis

Mortimer Stoddard

Wm. H. & Thos. W. Slocum Trs.

Wm. H. & Thos. W. Slocum Trs.

Wm. H. & Thos. W. Slocum Trs.

PLATE II

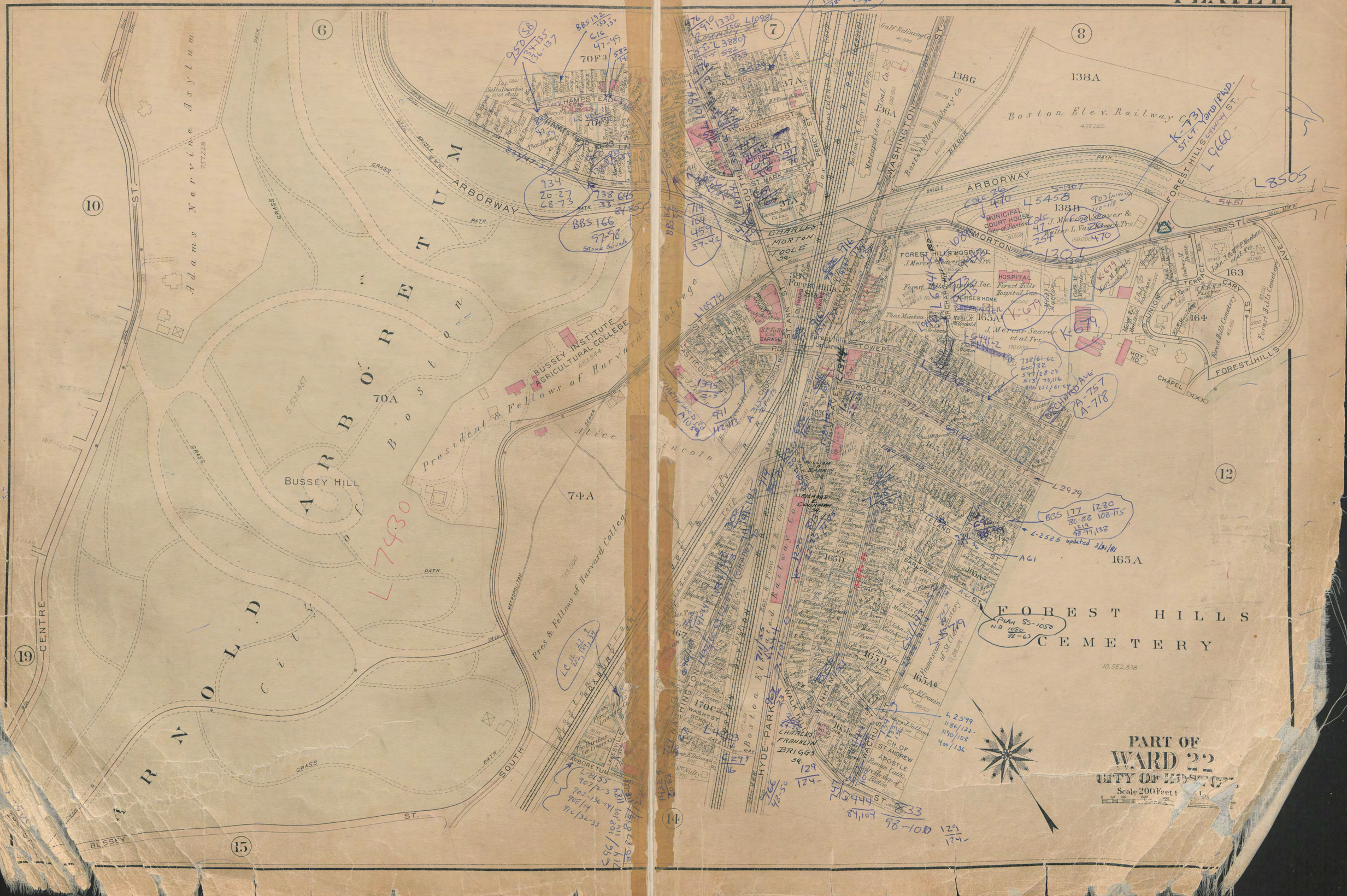

ARNOLD ARBORETUM
Boston City
Adams Nervine Asylum
BUSSEY HILL
BUSSEY INSTITUTE AGRICULTURAL COLLEGE
President & Fellows of Harvard College
Pres. & Fellows of Harvard College
Alice M. Lincoln
ARBORWAY
HAMPSTEAD
SPALDING
ANSON
ST. MARK
CHARLES MORTON TOOLE
WASHINGTON
Boston Elev. Railway
Gulf Refining Co.
Metropolitan Coal Co.
Boston Elev. Railway Co.
MUNICIPAL COURT HOUSE
FOREST HILLS HOSPITAL
HOSPITAL
Forest Hills Hospital Inc.
NURSES HOME
J. Mercer Seaver et al Trs.
Forest Hills Square
TOWER
WOODLAWN
WELD HILL
LELAND
BARLOW
WENHAM
WACHUSETT
HYDE PARK
CHARLES FRANKLIN BRIGGS
CH. OF ST. ANDREW APOSTLE
Roman Cath. Archbishop of Boston
FOREST HILLS CEMETERY
FOREST HILLS
UNION
TERRACE
CARY
CHAPEL
HOT HO
Forest Hills Cemetery
Boston Elev. Railway Co.
Boston Elev. Railway Co.
Boston & Prov. R.R. Corp.
Franciscan Monastery of St. Clare
CENTRE
SOUTH
BUSSEY
ST.
PATH
GRASS
BRIDLE
10
6
7
8
12
14
15
19
70A
70F3
74A
37A
37B
136A
138A
138B
138G
163
164
165A
165B
165D
165E
165A1
165A2
170C2
PART OF
WARD 22
CITY OF BOSTON
Scale 200 Feet

FOREST HILLS
165A
CEMETERY
10.552.838

CHAPEL
FOREST HILLS
FOREST HILLS ENTRANCE
ROAD
ELLICOTT COTTAGE
CIRCUIT
DRIVE
ELLICOTT DALE
F R A
22
SCARBORO HILL
SCARBORO POND
CIRCUIT
ADMINISTRATION SERVICE YARD
GREENHOUSES
CANTERBURY
ST.
WALK HILL
MORTON
AUSTIN
PIERCE FARM
Commonwealth of Massachusetts
166
WEST GROUP
BOSTON STATE HOSPITAL
21
AUSTIN FARM
Commonwealth of Mass.
EAST GROUP 159
SEE SUB P
FORMER HARVARD LINE BETWEEN WEST ROXBURY AND DORCHESTER
D O R C H E S
L 4111
L 2500
L 3470
L 4974
L 9577-81
BBS 105/26-34
BBS 105/26-38
L 3242-43
L 8099-577
L 4111
1130
2-56

PART OF
WARDS 21 & 22
CITY OF BOSTON.
Scale 400 Feet to the Inch

1
WALNUT AVE
SIGOURNEY ST
WALNUT ENTRANCE
THE WILDERNESS
OVERLOOK SHELTER
PIERPONT ROAD
THE PLAYSTEAD
LONG CROUCH WOODS
BEAR CAGES
RACCOON CAGE
PLAYSTEAD ROAD
OLD TRAIL RD
HAGBOURNE HILL
VALLEY GATE
DRIVE
SCHOOLMASTER HILL
LAKE
DRIVE
F R A N K L I N
P A R K
City of Boston
22.785.348
ZOOLOGICAL GARDEN
TAYLOR
BIRD HO.
ELM HILL ENTRANCE
ELEPHANT HO.
LION HO.
BAND STAND
SEAVER ST
CIRCUIT
ABBOTSWOOD
REFECTORY
DRIVE
AVE

FOR PLAN OF CANTERBURY
STATE TRANS. BDG.
ROLL L-1M
11/3/81 9 SHEETS
FRAME #221 - #235
BLUE TO CUMMINS

SUB PLAN
Scale 200 Feet to the Inch.

CANTERBURY
RD.
HOME FOR DESTITUTE JEWISH CHILDREN
80333
WILBERT ST.
AUSTIN ST.
Time for Distribution Co.
Engine & Hamilton
Mary E. Smith
Keith M. Lyons
Mary B. Donnelly et al
Mary L. McDonald
Chas. Poulter
21
158
Alonzo W. Perry
424.288
157
ST.
AVE
HARVARD ST.
BLUE HILL
L 9191 — AMERICAN LEGION
L 9042 → FERMOY HEIGHTS AVE
L 9040-41 → SHANDON RD.
FRANKLIN HILL AVE
L 8366-7
917 893 810
30-38 134 106
46-52 139 108
66-68
SEE 1945 "HARVARD-BLUE HILL" ATLAS
V-105 adopted

PLATE 13

PART OF
WARDS 23 & 24
CITY OF BOSTON.
Scale 150 Feet to the inch.

23

24

14

16

12

HYDE PARK AVE.

ROWE ST.

FOWLER ST.

HAMMATT ST.

HIGHWAY

BOSTON & PROVIDENCE DIV.

N.Y.N.H. & H.R.R.

METROPOLITAN

JEWETT ST.

SAMMETT ST.

STARBIRD AVE.

BRADSTREET AVE.

HARDING ST.

BROOK

STONY BROOK

SEWER

LAWN ST.

WIEDEMANN PL.

ROWE PL.

CANTERBURY ST.

MT. HOPE ST.

MANNING ST.

GILMAN ST.

BERRY ST.

CALVARY ST.

BASE ST.

NEPONSET AVE.

BYRD AVE.

HALLIDAY ST.

BELGARNO ST.

WATERMAN ST.

BOURNE ST.

PETERS ST.

BRIDGE ST.

CIRCLE

PAINE ST.

WALK-HILL ST.

TAINTER

SCHOOL (City of Boston)

JAMES SHEA SQ.

Forest Hills Cemetery

ST. MICHAEL CEMETERY
Italian Catholic Cemetery Assn.

Boston Catholic Cemetery Association

CALVARY CEMETERY

M T. H O P E C E M E T E R Y

City of Boston

Carrie S. Spear

Mary E. Mulrey et al

Wm. Williams

Harry O. Waterman

John J. & Wm. P. Meehan et al Trs.

Michael Cary Hrs.

Michael Brahaney Hrs.

Annie A. Longhan

Stone M. Jorgensen

Junius Beebe

Thos. E. & Matt. Conl. Thurst

Kath. L. Higgins

J. Mercer

Thos. Fallon

Mary E. Mulrey et al

Boston Catholic Cemetery Assn.

Michael Brahaney

Michael Cary

Chas. Lemion

Michael Walsh

Michael Carley

Michael Flynn

Owen F. Mulrey

Mary M. Mullen

W.C.P. Whittemore

Albert Dorr

Mary M. Dorr

Mary A. Manning

Sarah E. Barker

Julia F. Flynn

Thos. J. Calahan

Jas. F. Clinton

Chas. F. Clinton

Wm. P. Rowe

Albert P. Frey

Jas. H. Dolan

Anna Amidon

Mary E. Mulrey et al

Boston Catholic Cemetery Assn.

Mary E. Mulrey et al

Thos. J. Hudson et al

Frank A. Norton

C.M. & J.T. Cordiss

M.L. & J.B. Borowski

Wm. & C.J. Buchanan

Bridget F. Kelly

Antonio De Simone

Mary A. Manning

Julia F. Flynn

Albert Dorr

Mary M. Dorr

Michael Cary Hrs.

Chas. Lemion

Michael Walsh

Michael Carley

Michael Flynn

Owen F. Mulrey

Mary M. Mullen

W.C.P. Whittemore

Michael Brahaney Hrs.

Annie A. Longhan

Stone M. Jorgensen

Michael Brahaney

Michael Cary Hrs.

Michael Carley

Michael Flynn

Owen F. Mulrey

Mary M. Mullen

W.C.P. Whittemore

Albert Dorr

Mary M. Dorr

Mary A. Manning

Julia F. Flynn

Sarah E. Barker

PLATE 14

PART OF
WARDS 22, 23 & 24
CITY OF BOSTON.

Scale 150 Feet to the Inch.

PART OF WARDS 22 & 23 CITY OF BOSTON.

Scale 150 Feet to the Inch.

0 50 100 200 300 400 500

ARNOLD ARBORETUM

City of Boston

2,953,494

PETERS HILL

75A

23

22

11

14

18

19

SELWYN RD.

SHEFFIELD RD.

ARDALE ST.

KNOLL ST.

MORRISON ST.

WALTER ST.

TAPPAN ST.

SOUTH ST.

BASTO TER.

FAIRVIEW ST.

CONWAY ST.

ASHFIELD ST.

SYMMES ST.

PRIMROSE ST.

COTTON ST.

AMENDUM ST.

WELD ST.

HEWLETT ST.

LEE HILL RD.

TAFT HILL TER.

PL.

WASHINGTON ST.

WEST ROXBURY BRANCH BOSTON AND PROVIDENCE R. R.

Boston & Providence Railroad Corp.

Rashdale Ave. Sta. OUTWARD INWARD

CEMETERY City of Boston 36.318

PROPOSED TRAFFIC ROAD

BUSSEY ST.

SOUTH METROPOLITAN SEWER

Boston & Providence R. R. Corp. LESSEE

NEW YORK NEW HAVEN AND HARTFORD R. R. Co. LESSEE

B. & P. R. R. Corp.

President & Fellows Harvard College 74A 133,000

Mary A. Reed, etals 168 26,600

Willard P. Whittemore et al 167D

Edison Elec. Illuminating Co. 35,353 POWER HQ

Jas. R. Gerrish 68E

Charlotte R. Brown 36,139

Louisa R. Allen 6306

Mary E. Hathaway 3336

Alice R. Sullivan 6817

Pauline M. Timberlake 3407

Max Groff 6817

M. Garfinkle 14122

Trinas Bayar GARAGE

Ida F. Fritz 6817

Wm. List 16,000

Mrs. Louisa Anderson 6306

Harland P. Whitmore 6306

Charlotte A. Harlson 6322

C. W. Harlson 6322

Wm. A. Ince 5231

Marr T. Leavey 5231

Jas. J. A. Scanlan 5231

Wm. Whittemore 5231

Mary R. Walton 5247

Mrs. Jas. Campbell 5245

Mary R. Wilson 5247

Mrs. Jas. Campbell 5245

Mrs. Jas. Campbell 5245

Mrs. Jas. Campbell 5245

SUB PLAN

PART OF
WARDS 23 & 24
CITY OF BOSTON.
Scale 150 Feet to the Inch.

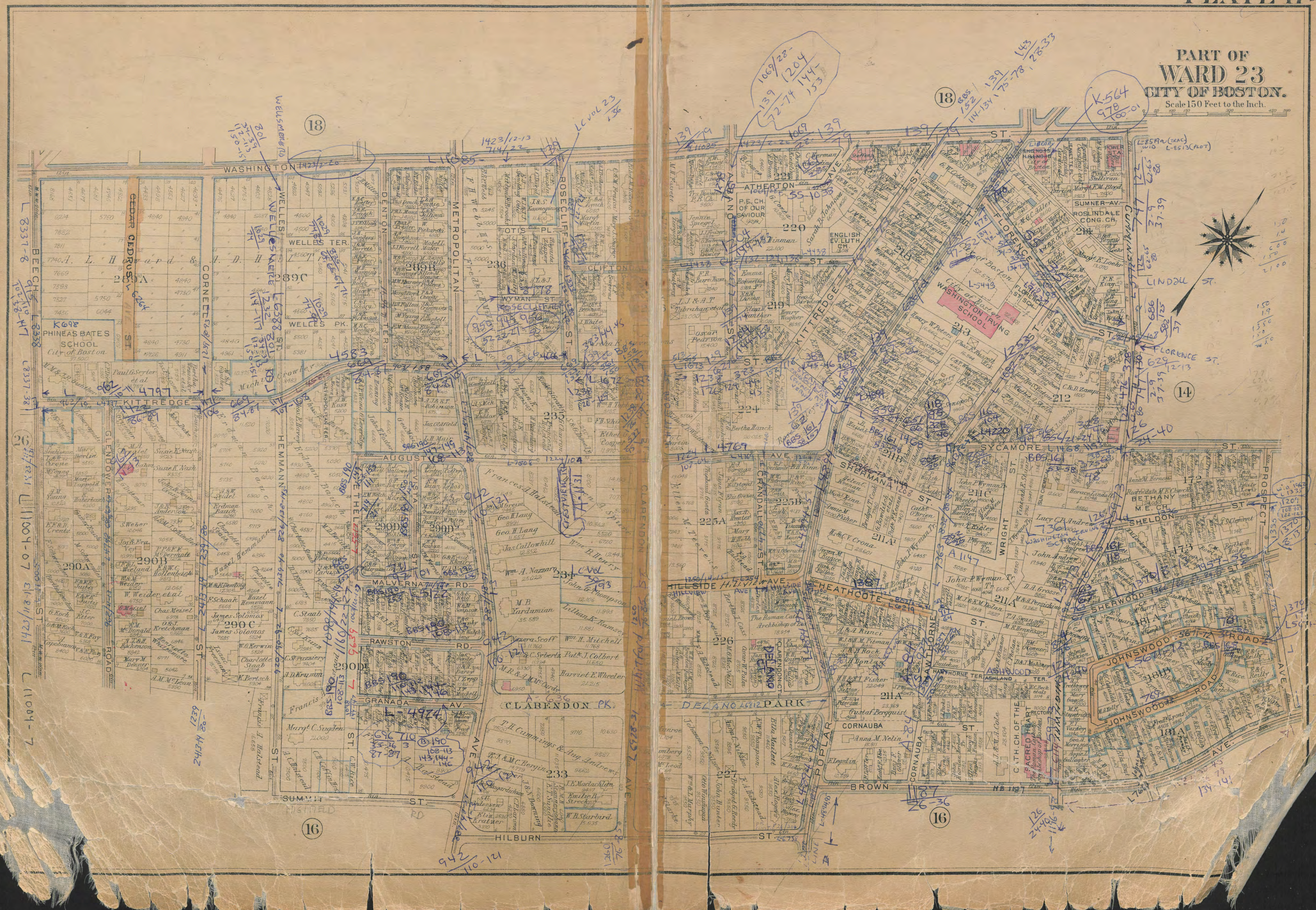
PART OF
WARD 23
CITY OF BOSTON.
Scale 150 Feet to the Inch.
WASHINGTON
KITTREDGE
AUGUSTUS
MALVERNA RD.
RAWSTON RD.
GRANADA AV.
SUMMIT ST.
HILBURN ST.
BROWN ST.
CLARENDON PK.
DELANO PARK
HILLSIDE AVE.
HEATHCOTE ST.
SYCAMORE ST.
SHERMAN ST.
ATHERTON
FLORENCE ST.
SUMNER AV.
ROSLINDALE CONG. CH.
WASHINGTON IRVING SCHOOL
PHINEAS BATES SCHOOL
City of Boston
ENGLISH EV. LUTH. CH.
BETHANY M.E. CH.
SHERWOOD ST.
JOHNSWOOD ROAD
CORNAUBA ST.
POPLAR
WRIGHT ST.
HAWTHORNE TER.
ASHLAND TER.
CLARENDON ST.
CLIFTON
WYMAN ST.
OTIS PL.
WELLES TER.
WELLES PK.
CORNELL
BEECH
CEDRUS
GLENDOWER
HEMMANN
DENTON TER.
METROPOLITAN
ROSECLIFF
PROSPECT
LINDALL ST.
FLORENCE ST.
18
14
16
26


PART OF
WARD 23
CITY OF BOSTON.
Scale 150 Feet to the Inch.
FALLON FIELD
LONGFELLOW SCHOOL
City of Boston
IRVING W. ADAMS PARK
Roslindale Sta.
COLBERG AVE.
ALDRICH
NEWBURG
WESTBOURNE ST.
EASTBOURNE ST.
HOBSON ST.
ORANGE
ROSLINDALE
LINDEN
CYPRESS ST.
WASHINGTON
BELGRADE
BERYL ST.
WALWORTH
FRESNO ST.
HAVEY ST.
AMHERST
BIRCH
SOUTH
CONGREVE
FLETCHER
FARQUHAR
HEWLETT
SHEFFIELD
WALTER ST.
ROBERT
S. WALTER
BROOKFIELD ST.
S. CONWAY ST.
CORINTH
COHASSET
ALBANO
HEMLOCK
ALDER
METROPOLITAN AVE.
BEECH
CORNELL
BRADFIELD AVE.
SELWYN ST.
Filomena Rd
A-779


BROOKLINE
ROXBURY
WEST
Commonwealth Mass.
E. Sohier Welch et al Trs. Weld
Franklin E. Huntress
Harriet M. Baker
Mary B. Brandegee
Alice Williams
Geo. W. Goldsmith Hrs.
President & Fellows of Harvard College
Charlotte F. White
Channing W. Souther
Rowe Contracting
QUARRY
ALLANDALE
ALLANDALE SPRING
LANTERN LANE
PARK FRONT RD.
BURNSIDE AVE
CERDAN AVE.
SUNSET HILL RD.
CENTRE
GLERNSEY ST.
WOODLANDS RD.
SELWYN
PARKWAY
City of Boston
PART OF
WARDS 22
CITY OF
21
22
10
66A
66B
67A
67B
67C
67D
68A
68B
68C
68D
68E
68F
68G
68H
68I
68J
68K
68L
68M
68N
69

PART OF
WARD 23
CITY OF BOSTON.
Scale 150 Feet to the Inch.

CENTRE ST
RAILROAD
WEST ROXBURY BRANCH
CLEMENT ST
KENNETH ST
LANAWAY
PELTON ST
COLBERG
NEWPARK AVE
HALFORD RD
ARDMORE RD
SIDLEY ROAD
THEODORE PARKER PARKWAY
CHURCH
THEO PARKER SCHOOL
RHODA ST
GUERNSEY ST
TYNDALE
EDGEMONT ST
AINSWORTH ST
HARTFORD AVE
NEW YORK AVE
BRADWOOD ST
REXHAME
ARDEN
MONTVALE
BEECH
MEREDITH ST
ALLENWOOD ST
STRATFORD
PARK TER
HASTINGS ST
REDLANDS RD
WILLOW CIR
MANTHORNE RD
RUSSETT ROAD
GREATON ROAD
ELMER
ELDRIDGE
BONALT
CAMERON
SOUTHERN
ELEVATED R.R.
NEW HAVEN R.R.
BOSTON & ALBANY R.R.
Boston & Prov. R.R. Corp.
Highland Sta.
Boylston Sta.
Commonwealth
WEST ROXBURY
Pope Lumber Co. LUMBER YARD
Wm. T. McLaughlin Co.
HIGHLAND CLUB
EMMANUEL EPIS. CH.
STRATFORD ST BAPT. CH.
Theodore Parker Parkway
Jamaicaway
Riverway
Fenway
Back Bay Fens
Muddy River
Emma D. Tolman et al
Esther B. Russell et al
Ethel Jamieson et al
Ellen Bancroft et al
Frank A. Howes et al
Elizabeth Musculus
Katherine H. Boogey
Benj. Brown Hrs.
Wm. E. Weston
Wm. E. & S. K. Weston
Wm. T. McLaughlin
Marion D. Woodward
Arthur Duffie
Highland Club
Pope Lumber Co.
Thos. Motley Cutler
Rich'd Hargrave Garage
Highland Garage
Highland Garage for Rent
Wm. E. Weston
Wm. T. McLaughlin Co.
Pope Lumber Co.
Wm. T. McLaughlin
Wm. E. & S. K. Weston
Marion D. Woodward
Emma D. Tolman et al
Pope Lumber Co.
Wm. T. McLaughlin Co.
Wm. E. & S. K. Weston
Wm. T. McLaughlin

PLATE 21

PART OF
WARD 23
CITY OF BOSTON.
Scale 150 Feet to the Inch.

BROOKLINE

VERMONT ST.
GRAYFIELD AVE.
CRESTLEIGH RD.
MONTVIEW ST.
WHITTEMORE ST.
HOUSTON ST.
KIRK ST.
POMFRET ST.
RUSKIN ST.
MIDVALE RD.
HODGDON ST.
COREY TER.
GARDEN CT.
CHESTER ST.
HENSHAW TER.
ATWILL RD.
RICHARD OLNEY SCHOOL
FIRST PARISH UNITARIAN
FARMINGTON RD
VFW
LUNBAR ST.
AVALON ROAD
WELD ST.
MAPLE ST.
WESTOVER ST.
WILLOW ST.
GARNET ST.
HAWKES AVE.
BRUCE BRIDGE WED
CHAS. R. FAIRLEY
RAYMOND ST.
PKWY
CHICKERING RD
RICKEREIL RD
ALAMEDA RD
SCHIRMER ROAD
PIERPONT ROAD
ALHAMBRA RD
REDLANDS RD
MANTHORNE ROAD
CREATON ROAD
RUSSETT ROAD
THEODORE ROAD
BLERWILL RD
E. Soliet et al Trs.

Frank R. & Esther W. Atwill 1,067,220
Annie D. Bailey Tr. 154,360
Annie D. Bailey Tr. 50,852
Annie D. Bailey Tr. 62,800
Annie D. Bailey Tr. 68,217
Jason S. Bailey 50,385
Lucy A. Botsford Tr. 36,375
Chas. H. Botsford 85 J3 110,529
Chas. H. Botsford Tr. 62,208
Jason S. Jackson 21,280
Anne D. Bailey Tr. 18,295
Chas. H. Botsford 31,630
T. S. Sampson
L. B. McCarthy
Marion P. Nichols 22,638
Marion P. Nichols 10,222
Rowa White 22,995
Alice K. Fowler 22,383
J. M. Towle 16,824
Lyman R. Swett
Gertrude R. Walters
Calvin F. Allen 27,480
F. R. & E. W. Atwill 30,906
Sarah M. Graves et al 32,471
Wm. G. & E. M. Park
Marietta R. Robinson
Geo. H. & Gertrude M. Nutting 42,895
Wm. G. & L. Allen
Chas. M. Sparrow
H. S. E. Spinney
Wm. G. Jackson
Mary B. Sibley
Geo. W. Crowell
A. M. Nicholson
Wm. Ballantyne
Mary L. Hazel
Thomas Richmond
Wm. A. Swallow
Chas. E. Bates
Wm. Cavanaugh
Wm. M. Knudson
Geo. W. Walton
Wm. J. Corville
Mary L. Murray
Geo. W. Bowers
Wm. J. Cordry
Geo. W. Walton
Wm. J. Corville
Mary R. Botsford
Susan P. Smith
Angeline P. Nutter 12,995
Jeanette W. Turts 39,725
Theodosia B. McCarthy 38,737
Grace W. Begg 29,866
Caroline M. Pool 7642
Elizabeth M. Jordan 11,580
John Moir 11,618
G. R. P. Gorham 17,064
John M. Trage 15,654
R. B. Blackie
Thorne M. Carpenter 14,940
Anne I. Gahm 14,400
Ellen B. Stebbins 14,750
Sadie B. Murray 32,640
Helen M. Hendrix
G. R. R. M. M. Hatch 15,672
F. E. & M. G. Gray 19,975
F. E. Hattigan
Louise C. Newell 12,425
Mary E. Brown 23,109
Annie L. Barton
Mary E. Keefe
Annie L. Barton
Elizabeth M. Mott 12,951
Mary L. Hazel
Thomas Richmond
Wm. A. Swallow
Chas. E. Bates
Wm. Cavanaugh
Wm. M. Knudson

PART OF WARD 23 CITY OF BOSTON.

Scale 150 Feet to the Inch.

PLATE 22

BILLINGS FIELD
City of Boston
470.042

Forris W. Norris 107,500

Trustees of the Grammar School of the Town of Roxbury

Alice R. Sturgis

German Ladies Aid Society of Boston

John S. Coolman

Earl S. Sloan

Alice D. Gibson

Chas. A. Perkins

Wildwood

Geo. M. C. Prince

Eleanor Attwood et al

Harriet P. Perkins et al

Harriet P. Perkins et al

Chester O. Dorchester et al Trs.

Jane Wm. Morgan

Josephine V. Morgan

Wm. T. Condry

Geo. B. Hayden

Kath. Mooney

Thos. Madden

Thos. Madden

Wm. Armstrong

Grace A. Gardner

Grace W. Ide

Grace W. McCallum

H. I. Smith

Jane K. Kerr

Clifford Devens

Mary J. Ward

Frances J. Robbins

Kath. B. Foster

Geo. Cully

Annie V. McMahon

H. W. Blanchard

Chas. Jacobs

J. H. Bourne Tr.

Eliza M. Miller

Wm. A. Miller Jr.

Mabel Bennett

Carrie L. Plumpton

Agnes M. Winsman

Jane Wm. Morgan

Wm. T. Condry

Wm. T. Condry

Wm. T. Condry


DEDHAM
RIVER
CHARLES
BRIDGE ST.
SPRING
CALEDONIAN
OAKMERE
BILLINGS
GOULD
HAMILTON
HEMLOCK
FRANKLIN PARK No 2
City of Boston
PROSPECT
LAURIE
RD. ST.
EASTWOOD
EASTWOOD PL.
CIRCUIT
ROCKLIFFE
BELLE
Caledonian Club
GRAND STAND
RUNNING TRACK
CALEDONIAN GROVE
Winslow B. Clark et al Trs.
Mary A. Reed
Boston & Providence R.R. Corp.
WEST ROXBURY BR.
BOS. & PROV. R.R.
METROPOLITAN
SEWER
U.S. VETERANS' HOSPITAL NO. 44
City of Boston
LINDEN ST.
MONTGOMERY
WEBSTER
MOLONEY ST.
WHITING
GARDNER
LORETO
WYCLIFFE AVE
OLD BAKER ST. SCH
Mary D. McLean
ALBERT
BAKER
HARTLAND
MORELAND
CYPRESS
WALNUT
LEDGE HILL
MORRELL
HARTFORD
NEW HAVEN
NEW YORK
JOHNSON ST.
ELMWOOD ST.
GLENDALE
ANSONIA
CAMBRIA
ALTA CRESTA
BROOKLYN
ACADIA RD.
CENTRE
OAK
MIAMI
AVE.
CASS
ASHLAND
BIRCLAND
EXCELSIOR
Rosina
Joe Kilmer
Mathias K. Skelales
Jos. A. Costello et als
Francis A. Callahan
Mary C. Kinahan
Thos. F. Dunn
Emil P. Schrudt
Cath. Cronin
A. Mugford
Angelina Mugford
John J. Dervan
John J. Holland
W.G. & A.J. Kiesling
Ann Cronin
Henry Lord
Jas. E. Hardy
P.J. & C.J. Owens
Sarah A. Perkins
Jas. Kneisel
Jas. Magee
Arma Grammer
Ellen Monse
Winslow B. Clark et al Trs.
John H. O'Rourke
Esther E. Thomas
G.W. Bartlett
Caledonian Club
Winslow B. Clark et al Trs.
Mary A. Reed
Winslow B. Clark et al Trs.
Boston & Providence R.R. Corp.
WEST ROXBURY BR.
BOS. & PROV. R.R.
U.S. VETERANS' HOSPITAL NO. 44
City of Boston
Mary D. McLean
Boston & Providence R.R. Corp.
Thos. M. Curley
Owen F. Oakes
Ellen Cole
Cecelia A. Barrows
Lillian S. Coe
Ann Cronin
Nettie Cook
Emma B. Perkins
Thos. F. Dunn
Mary C. Kinahan
Francis A. Callahan
Jos. A. Costello et als
Mathias K. Skelales
Joe Kilmer
CALC 262
476-477
L-5531
L-2488
K-440
CALC 274
K-320
A-255
A-710C
DISC
WARD 23
CITY OF BOSTON.
Scale 1 to the Inch.
22
23
24
25
28

PLATE 24

PART OF
WARD 23
CITY OF BOSTON.
Scale 150 Feet to the Inch.

PART OF
WARD 23
CITY OF BOSTON.
Scale 150 Feet to the Inch.

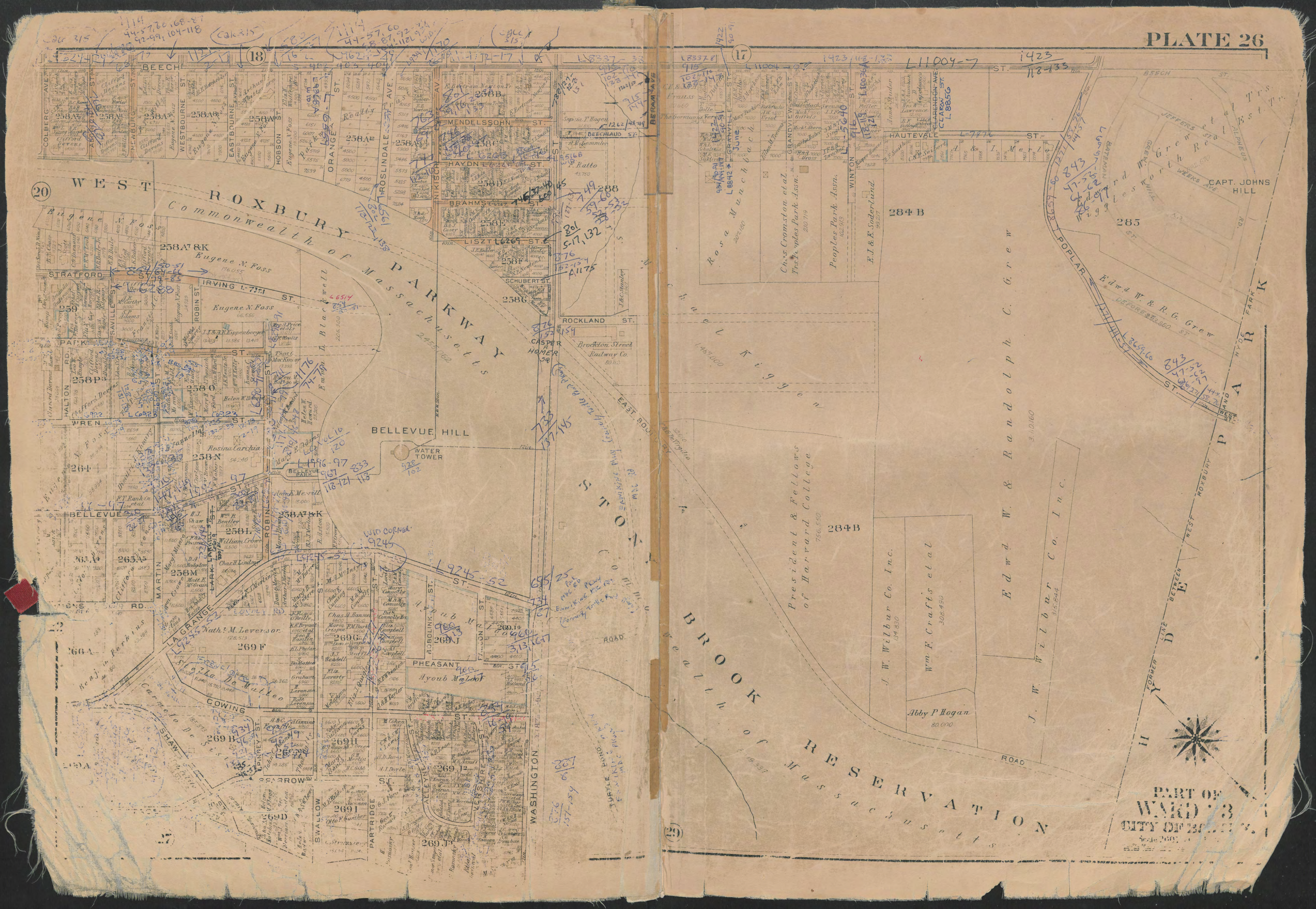
PLATE 26
WEST ROXBURY PARKWAY
Commonwealth of Massachusetts
BELLEVUE HILL
WATER TOWER
STONY BROOK RESERVATION
Commonwealth of Massachusetts
Rosa Munchbach
Chas. Cromston et al.
Peoples Park Assn.
E. J. & E. Soderlund
Edwd. W. & R. G. Grew
Edward W. Grew et al. Trs.
Wigglesworth Real Est. Trs.
CAPT. JOHNS HILL
Edwd. W. & R. G. Grew
Edwd. W. & R. G. Grew
Rosina Carchia
Nath. M. Levenson
Ayoub Mc Loof
Rosa Munchbach
President & Fellows of Harvard College
J. W. Wilbur Co. Inc.
Wm. F. Crafts et al
Abby P. Hogan
J. W. Wilbur Co. Inc.
HYDE PARK
PART OF WARD 23
CITY OF BOSTON

PLATE 27

SUB PLAN

PART OF
WARD 23
CITY OF BOSTON.
Scale 150 Feet to the Inch.

SEE SUB PLAN

CENTRE ST.

WAVERLY RD.

BAKER ST.

John F. Donovan

Jos. & Knapp et al Trs.

Jos. & Knapp et al Trs.

R. Perron

Jos. G. Knapp et al Trs.

STONE CRUSHER

QUARRY

Thomas E. Welch

2,222,442

ELINOR RD.

LEDGE RD.

FISHER RD.

AMORET RD.

COWAN AVE.

ALTAIR RD.

ALKYRIS AVE.

INTERVALE AVE.

FERNCLIFF AVE.

ROCKINGHAM AVE.

OAKDALE AVE.

BLACKWELL STEARNS RD.

KERSHAW RD.

2690

Warren F. Freeman

BEETHOVEN SCHOOL

City of Boston

Chas. G. Smith, et al Trs. et al

343,253

Hillman Hindle Tr.

WASHINGTON ST.

GROVE ST.

FREEMAN PL.

Boget

Louis Vogel

Ayoub Malouf

WELCH RD.

WOODBRIER RD.

WEDGEMERE RD.

German Ladies' Aid Society

Alice R. Sturgis

366,175

Guy Lowell

416,726

2690

Marion K. Woodward

183,322

Trustees of the Grammar School of Town of Roxbury in the Easterly Part

1,785,477

Inez & Henrietta Whittemore

428,249

Leon T. J. Lubin

217,800

Emma F. Goddwin

227,600

QUARRY

STONE CRUSHER

WASHINGTON HEIGHTS AVE.

HIGHVIEW AVE.

Ayoub Malouf

Broad Meadow

Ernest Breidenbach

PLOVER ST.

CURLEW ST.

PETREL ST.

EAGLE ST.

THRUSH ST.

CHESTNUT ST.

CHERRY ST.

CHESTNUT HILL AVE.

ST. JAMES AVE.

SHAWMUT ST.

CORTAGE ST.

MAPLEWOOD ST.

HERON ST.

GROUSE ST.

269I

269K

269M

269N

269O

Geo. J. Foran

C. J. Keller

F. F. Bryant

C. Sprague

S. L. Bentz

A. Hobart

Wahonen

Jas. T. Hughes

Elizabeth Hoyt

Jas. Campbell

Thos. Munro

Paul Bowen

Jennie E. Stuart

City of Boston

SCHOOL

39,550

Leon T. J. Lubin

217,800

Emma F. Goddwin

227,600

QUARRY

STONE CRUSHER

WASHINGTON ST.

PLATE 28

PART OF WARD 23 CITY OF BOSTON.

Scale 150 Feet to the Inch.

NOTE:- All Lots on this plate without name belong to Securities Real Est. Trust Inc.

GLENDALE RD. — CENTRE ST. — GROVE ST. — 14TH AVE. — 15TH AVE. — 16TH AVE. — 17TH AVE. — 18TH AVE. — 19TH AVE. — 20TH AVE. — 21ST AVE. — 22ND AVE. — 23RD AVE. — 24TH AVE. — 25TH AVE. — 26TH AVE. — 27TH AVE. — 28TH AVE. — 29TH AVE. — 30TH AVE. — 31ST AVE. — 32ND AVE. — 33RD AVE. — 34TH AVE. — 35TH AVE. — 36TH AVE. — 37TH AVE. — 38TH AVE. — 39TH AVE. — 40TH AVE. — 41ST AVE. — 42ND AVE. — 43RD AVE. — 44TH AVE. — 45TH AVE. — 46TH AVE. — 47TH AVE. — 48TH AVE. — 49TH AVE. — 50TH AVE. — 51ST AVE. — 52ND AVE. — 53RD AVE. — 54TH AVE. — 55TH AVE. — 56TH AVE. — 57TH AVE. — 58TH AVE. — 59TH AVE. — 60TH AVE. — 61ST AVE. — 62ND AVE. — 63RD AVE. — 64TH AVE. — 65TH AVE. — 66TH AVE. — 67TH AVE. — 68TH AVE. — 69TH AVE. — 70TH AVE. — 71ST AVE. — 72ND AVE. — 73RD AVE. — 74TH AVE. — 75TH AVE. — 76TH AVE. — 77TH AVE. — 78TH AVE. — 79TH AVE. — 80TH AVE. — 81ST AVE. — 82ND AVE. — 83RD AVE. — 84TH AVE. — 85TH AVE. — 86TH AVE. — 87TH AVE. — 88TH AVE. — 89TH AVE. — 90TH AVE. — 91ST AVE. — 92ND AVE. — 93RD AVE. — 94TH AVE. — 95TH AVE. — 96TH AVE. — 97TH AVE. — 98TH AVE. — 99TH AVE. — 100TH AVE. — 101ST AVE. — 102ND AVE. — 103RD AVE. — 104TH AVE. — 105TH AVE. — 106TH AVE. — 107TH AVE. — 108TH AVE. — 109TH AVE. — 110TH AVE. — 111TH AVE. — 112TH AVE. — 113TH AVE. — 114TH AVE. — 115TH AVE. — 116TH AVE. — 117TH AVE. — 118TH AVE. — 119TH AVE. — 120TH AVE. — 121ST AVE. — 122ND AVE. — 123RD AVE. — 124TH AVE. — 125TH AVE. — 126TH AVE. — 127TH AVE. — 128TH AVE. — 129TH AVE. — 130TH AVE. — 131ST AVE. — 132ND AVE. — 133RD AVE. — 134TH AVE. — 135TH AVE. — 136TH AVE. — 137TH AVE. — 138TH AVE. — 139TH AVE. — 140TH AVE. — 141ST AVE. — 142ND AVE. — 143RD AVE. — 144TH AVE. — 145TH AVE. — 146TH AVE. — 147TH AVE. — 148TH AVE. — 149TH AVE. — 150TH AVE. — 151ST AVE. — 152ND AVE. — 153RD AVE. — 154TH AVE. — 155TH AVE. — 156TH AVE. — 157TH AVE. — 158TH AVE. — 159TH AVE. — 160TH AVE. — 161ST AVE. — 162ND AVE. — 163RD AVE. — 164TH AVE. — 165TH AVE. — 166TH AVE. — 167TH AVE. — 168TH AVE. — 169TH AVE. — 170TH AVE. — 171ST AVE. — 172ND AVE. — 173RD AVE. — 174TH AVE. — 175TH AVE. — 176TH AVE. — 177TH AVE. — 178TH AVE. — 179TH AVE. — 180TH AVE. — 181ST AVE. — 182ND AVE. — 183RD AVE. — 184TH AVE. — 185TH AVE. — 186TH AVE. — 187TH AVE. — 188TH AVE. — 189TH AVE. — 190TH AVE. — 191ST AVE. — 192ND AVE. — 193RD AVE. — 194TH AVE. — 195TH AVE. — 196TH AVE. — 197TH AVE. — 198TH AVE. — 199TH AVE. — 200TH AVE. — 201ST AVE. — 202ND AVE. — 203RD AVE. — 204TH AVE. — 205TH AVE. — 206TH AVE. — 207TH AVE. — 208TH AVE. — 209TH AVE. — 210TH AVE. — 211ST AVE. — 212ND AVE. — 213RD AVE. — 214TH AVE. — 215TH AVE. — 216TH AVE. — 217TH AVE. — 218TH AVE. — 219TH AVE. — 220TH AVE. — 221ST AVE. — 222ND AVE. — 223RD AVE. — 224TH AVE. — 225TH AVE. — 226TH AVE. — 227TH AVE. — 228TH AVE. — 229TH AVE. — 230TH AVE. — 231ST AVE. — 232ND AVE. — 233RD AVE. — 234TH AVE. — 235TH AVE. — 236TH AVE. — 237TH AVE. — 238TH AVE. — 239TH AVE. — 240TH AVE. — 241ST AVE. — 242ND AVE. — 243RD AVE. — 244TH AVE. — 245TH AVE. — 246TH AVE. — 247TH AVE. — 248TH AVE. — 249TH AVE. — 250TH AVE. — 251ST AVE. — 252ND AVE. — 253RD AVE. — 254TH AVE. — 255TH AVE. — 256TH AVE. — 257TH AVE. — 258TH AVE. — 259TH AVE. — 260TH AVE. — 261ST AVE. — 262ND AVE. — 263RD AVE. — 264TH AVE. — 265TH AVE. — 266TH AVE. — 267TH AVE. — 268TH AVE. — 269TH AVE. — 270TH AVE. — 271ST AVE. — 272ND AVE. — 273RD AVE. — 274TH AVE. — 275TH AVE. — 276TH AVE. — 277TH AVE. — 278TH AVE. — 279TH AVE. — 280TH AVE. — 281ST AVE. — 282ND AVE. — 283RD AVE. — 284TH AVE. — 285TH AVE. — 286TH AVE. — 287TH AVE. — 288TH AVE. — 289TH AVE. — 290TH AVE. — 291ST AVE. — 292ND AVE. — 293RD AVE. — 294TH AVE. — 295TH AVE. — 296TH AVE. — 297TH AVE. — 298TH AVE. — 299TH AVE. — 300TH AVE. — 301ST AVE. — 302ND AVE. — 303RD AVE. — 304TH AVE. — 305TH AVE. — 306TH AVE. — 307TH AVE. — 308TH AVE. — 309TH AVE. — 310TH AVE. — 311ST AVE. — 312ND AVE. — 313RD AVE. — 314TH AVE. — 315TH AVE. — 316TH AVE. — 317TH AVE. — 318TH AVE. — 319TH AVE. — 320TH AVE. — 321ST AVE. — 322ND AVE. — 323RD AVE. — 324TH AVE. — 325TH AVE. — 326TH AVE. — 327TH AVE. — 328TH AVE. — 329TH AVE. — 330TH AVE. — 331ST AVE. — 332ND AVE. — 333RD AVE. — 334TH AVE. — 335TH AVE. — 336TH AVE. — 337TH AVE. — 338TH AVE. — 339TH AVE. — 340TH AVE. — 341ST AVE. — 342ND AVE. — 343RD AVE. — 344TH AVE. — 345TH AVE. — 346TH AVE. — 347TH AVE. — 348TH AVE. — 349TH AVE. — 350TH AVE. — 351ST AVE. — 352ND AVE. — 353RD AVE. — 354TH AVE. — 355TH AVE. — 356TH AVE. — 357TH AVE. — 358TH AVE. — 359TH AVE. — 360TH AVE. — 361ST AVE. — 362ND AVE. — 363RD AVE. — 364TH AVE. — 365TH AVE. — 366TH AVE. — 367TH AVE. — 368TH AVE. — 369TH AVE. — 370TH AVE. — 371ST AVE. — 372ND AVE. — 373RD AVE. — 374TH AVE. — 375TH AVE. — 376TH AVE. — 377TH AVE. — 378TH AVE. — 379TH AVE. — 380TH AVE. — 381ST AVE. — 382ND AVE. — 383RD AVE. — 384TH AVE. — 385TH AVE. — 386TH AVE. — 387TH AVE. — 388TH AVE. — 389TH AVE. — 390TH AVE. — 391ST AVE. — 392ND AVE. — 393RD AVE. — 394TH AVE. — 395TH AVE. — 396TH AVE. — 397TH AVE. — 398TH AVE. — 399TH AVE. — 400TH AVE. — 401ST AVE. — 402ND AVE. — 403RD AVE. — 404TH AVE. — 405TH AVE. — 406TH AVE. — 407TH AVE. — 408TH AVE. — 409TH AVE. — 410TH AVE. — 411ST AVE. — 412ND AVE. — 413RD AVE. — 414TH AVE. — 415TH AVE. — 416TH AVE. — 417TH AVE. — 418TH AVE. — 419TH AVE. — 420TH AVE. — 421ST AVE. — 422ND AVE. — 423RD AVE. — 424TH AVE. — 425TH AVE. — 426TH AVE. — 427TH AVE. — 428TH AVE. — 429TH AVE. — 430TH AVE. — 431ST AVE. — 432ND AVE. — 433RD AVE. — 434TH AVE. — 435TH AVE. — 436TH AVE. — 437TH AVE. — 438TH AVE. — 439TH AVE. — 440TH AVE. — 441ST AVE. — 442ND AVE. — 443RD AVE. — 444TH AVE. — 445TH AVE. — 446TH AVE. — 447TH AVE. — 448TH AVE. — 449TH AVE. — 450TH AVE. — 451ST AVE. — 452ND AVE. — 453RD AVE. — 454TH AVE. — 455TH AVE. — 456TH AVE. — 457TH AVE. — 458TH AVE. — 459TH AVE. — 460TH AVE. — 461ST AVE. — 462ND AVE. — 463RD AVE. — 464TH AVE. — 465TH AVE. — 466TH AVE. — 467TH AVE. — 468TH AVE. — 469TH AVE. — 470TH AVE. — 471ST AVE. — 472ND AVE. — 473RD AVE. — 474TH AVE. — 475TH AVE. — 476TH AVE. — 477TH AVE. — 478TH AVE. — 479TH AVE. — 480TH AVE. — 481ST AVE. — 482ND AVE. — 483RD AVE. — 484TH AVE. — 485TH AVE. — 486TH AVE. — 487TH AVE. — 488TH AVE. — 489TH AVE. — 490TH AVE. — 491ST AVE. — 492ND AVE. — 493RD AVE. — 494TH AVE. — 495TH AVE. — 496TH AVE. — 497TH AVE. — 498TH AVE. — 499TH AVE. — 500TH AVE.

GEORGE ST. — GLENELLEN ST. — KEYSTONE ST. — ELMWOOD ST. — EDGEHILL ST. — WESTVILLE ST. — NORTHDALE ST. — WRIGHTWOOD ST. — NEW HAVEN ST. — RIVERVIEW ST. — SALMAN ST. — VOGEL ST. — FAIRLANE ST. — UPLAND ST. — CROSSTOWN ST. — STIMSON ST. — TOBIN ST. — DANA ST. — CHESTNUT ROAD — OVERLOOK ROAD — HIGHLAND ROAD — POND ROAD — SPRING ROAD — BUNGALOW ROAD — OLD CENTRE ST. — DISCONTINUED OLD CENTRE ST. — WASHINGTON ST. — STATE HIGHWAY

Thos. F. Welch 131,248 — Mich. Echteler 50,872 — Bertha Echteler 26,922 — City of Boston 74,771 — E.E. Otto et als 15,000 — Anna O. Vogel 323,182 — Anna O. Vogel 499,342 — Amos H. Barnes 382,040 — Elia Baker 13,563 — Andrew Galvin 45,518 — John Burke 50,696 — Myrick P. Sumner 42,160 — Mary A. Reed 426,890 — John Baker Hrs. 42,560 — Ellen S. Murphy — Winslow B. Clark et al Trs. 259,200 — Boston & Providence Railroad Land 642,920 — New York, New Haven & Hartford R.R. Co. 536,160 — CHARLES RIVER — METROPOLITAN SEWER — UNITED HAND IN HAND ASSN 108,900 — CONGREGATION CHEVERA TILLIM — CONG. BETH ISRAEL

279B13 — 279B14 — 279B7 — 279B8 — 279B9 — 279B10 — 279B11 — 279B15 — 279B16 — 279B17 — 279B18 — 279B19 — 279B20 — 279B21 — 279B22 — 279B23 — 279B24 — 279B25 — 279B26 — 279B27 — 279B28 — 279B1 — 279A — 277A11 — 277A10 — 277A9 — 277A8 — 277A7 — 277A6 — 277A5 — 277A4 — 277A3 — 277A2 — 277A1 — 278

(23) (27) (29)

L 6575 — L 8883b — L 4928-31 — L 4941-73 — L 9023-29 — L 9026-30 — L 9124-30 — L 9526 — L 9980 — L 10577 — K-825 — L 5661 — L 6036 — L 7397 — L 2238-2239 — L 7771 — L 11326 — L 7432 — L 9084 — L 9085 — L 9086 — L 9087 — L 9088 — L 9089 — L 9090 — L 9091 — L 9092 — L 9093 — L 9094 — L 9095 — L 9096 — L

PART OF WARD 23 CITY OF BOSTON.

Scale 150 Feet to the Inch.

WASHINGTON (STATE HIGHWAY)

WALTER R KUBLI 59

GERMANTOWN SCHOOL

City of Boston 22,684

Henry Peters H.W. PETERS CO 38,520

Louis Vogel 24,570

M.E. CHURCH

283

284A6

CHERITON ROAD

ELLERTON 3RD RD

DUNBARTON ROAD

EDGEMERE ROAD

ROMAN CATHOLIC CEMETERY

ASSN. O HAVEY SEDEK

CONG. ADAS GISROIEL

284A7 CONG. ADATH ISRAEL

1ST AUSTRIAN HUNGARIAN CEM. ASSN. 36,118

BETH ABRAHAM CEM. ASSN. 30,843

TRS. LODGES SONS OF BENJAMIN 113,911

HEBREW PROGRESSIVE CEM. ASSN. 24,062

ASSN. TIFARETH ISRAEL 97,356

MOSES MENDELSSOHN

CONG. ADATH JESHURUN CEMETERY 292,052

ASSN. SONS OF JACOB 65,540

JESHURUN PATH

GROVE ST

SCHORTMANN TER

GOETHE ST

BUSSEY ST

D E D H A M

BAKER ST.

280

281

282

280A2

280A

280B2

280B

SCHILLER RD

MESHAKA

L 7924

L 9375b

L-4764

L-4324

CAL 274 374 376 140-145

1268/72-73

1371/73

1114 130 944 857 84-86 144-147

1145 124

887 132-141

908 76-77

1268 69

1097 104-117

1169 97-102

A-1169

RIDGECREST TER

MANN ST

LEBANON ST

HASWELL ST.

284A1

G.C. Rosenbeck 33,700

Sterling Land Impt Co.

Howard L. Blackwell et al

A 1091-92

928 10-11

WASHINGTON HEIGHTS 36,275

AVE EAST

Mary A. McLean 22,300

ROAD 1166 1-23

1145 12-121

STONY BROOK RESERVATION

Trs. Eliot School Fund

Lc Vol 30 253-255

L 10027-29

1032 50-55

1220

1450 58-63

1449 11-7

TREVORE ST.

WESTMOOR ROAD

DELDORF ST.

FENSMERE ROAD

284A3

284A4

284A5

284A2

1068

L-9699

1231 10-11

Dimitry J. Khoury 514,888

FORMER LINE BETWEEN WEST ROXBURY & HYDE PARK

Commonwealth of Mass. 8,127,622

E.W. Bartlett 35,000 BOUNDARY

WILLERS ST.

PLATE 30

N E W T O N

MIDD REG OF DEEDS
BK 10094 / END
TOWN LINE
1962

Rosa C. B. Kessler

Boston Catholic Cemetery Association
219,800

John F. Eichorn et al
174,240

Nora M. Carney
446,490

Albert H. Eichorn
876,195

Geo. W. Goodnough Hrs. et al
217,800

MT. BENEDICT
CATHOLIC CEMETERY

Boston Catholic Cemetery Association
1,457,340

Boston Catholic Cemetery Association
2,032,990

ST. JOSEPH CEMETERY
Holyhood Cemetery Association

Holyhood Cemetery Association
108,300

3,855,060

43,560

Frank R. & Esther W. Atwill
326,700

Aaron D. Weld et al trustees
2,082,984

733,163

Lucy C. Richardson
293,000

Annie D. Bailey Tr.
207,680

Frank R. & Esther W. Atwill
1,067,220

Charles F. Ridgeway et al Trustees
Timberneck

Hrs.

WATER DEPT.

DR.

PUBLIC
L-10023
1136
144

L 8839
833 / 111 — 950 / 116-117
933 / 36-37
88-89
952 / 108-109

L 8839 FURBUSH

L 11658-9
1458
82

L 9245-52

L 9644

L 11792-94

L 7121-23

L 7121-849
111-14

L 7144

L 7764

L 8588 - L 8589

L 8590

L 11758 - 1759

L 1064
62-71

865
141-147
155

140
96-56

1064
62-71

1064
68-69

914 / 88-91
908 / 128-131

939 / 104

896 / 112-121

928 / 14-15

887 / 12-15

857 / 90-102

766 / 75-77

L 11792 / 149 / 96-57

L 11792-94

L 11758-1759

L 11758

L 11758

L 11758


NEWTON
Charles Estey
41.500
James Collins
691.919
MT. LEBANON CEMETERY
2.215.000
PULPIT ROCK
Association of the Evangelical
1.370.398
GETHSEMANE CEMETERY
Annie L. Richards
287.494
Minnie Cruff
141.570
Town of Brookline 98A¹
741.776
4.812.291
Lutheran Church
MARTIN LUTHER ORPHAN'S HOME
LUTHER ROAD
DEDHAM
NEEDHAM
RIVER
CHARLES
NEEDHAM BRANCH N.E. R.R.
N.Y. N.H. & H. R.R. LESSEE
TOWN OF BROOKLINE ADDITIONAL WATER SUPPLY SEIZURE
1.558.445
Mary D. McLean
175.853
Bunker Land Company
291.931
Mill or Brook Farm Brook
Mary D. McLean
473.859
Ava M. Noone
392.042
John & Thos. J. Kelley
1.196.942
METROPOLITAN SEWER
HIGH ST.
BAKER ST.
CAPITAL ST.
30
24
25
L 8545
L 8864
PART OF
WARD 23
CITY OF BOSTON.
Scale 200 Feet to the Inch.