

B. 646 Frabin and St. Canton Sts 76.77

Newland to Ivanhoe of Spector line

Sept. 1912

C. C. O.

B477

Fabric St

140

Line given

Perkins

Jan 1898

Sen. Bk

X L 11

64-74

Fabin St

& Ivanhoe

Morton  
1870

Fairfield St.

B635

72. East side, Comm. Av. to P.A. 955

C.C. Perkins,  
Oct. 1910.

Fairfield St.

---

B. 641

Live at Marlboro St.

Page 144.

C. C. Perkins  
Sept. 6. 1911

B5-96

68

Fairfield St

Near Boylston. offsetts

C. C. P.  
Nov. '06

B461  
46

Fairfield St

Newbury & Boylston  
Angles

C. C. P.  
Dec 1896

B 461

Fairfield St

54.55

Line run again Boylston  
to Beacon St

C. E. P.

Dec 1896



Fairfield St

3461

69.70-89.90

109-110

Base line angle etc

C. E. P.

Dec 1896

3461

40.41

Fairfield St

Angles Com' with Ave

C. C. P.

Dec 1896

CCXCIX  
78

Fairfield St

& Newbury St - Line

S. C. Ellis  
1886

CRXLII

Fairfield St

71

Offsets to line W<sup>ly</sup> side bet  
Beacon & Newbury St

Harrington  
June 1852

CCXL

Fairfield St

68,69

Beacon to Newbury-line

Ellis

Aug 1881

CCXXXVIII  
16

Fairfield St

Line bet. Beacon & Corn<sup>3rd</sup> <sup>11th</sup> Ave

Ellis

June 1880

C.C. XXV Fairfield St

See pages  
Below

Newbury, Hereford  
& Gloucester Ste - lines  
30-36, 51-54, 76, 104, 105

Perkins  
Mar 1888

XCIX

80

Fairfield St

\* Beacon loc of Mon't.

Ellis

May 1879



LXXXIX

Fairfield St

107

Co Newbury St-line

Ellis  
Aug 1878

LXXXIII

28-29

Fairfield St

Line

Ellis

1876

c.c.c 98 Fairfield St

102-103

Narrow opp. Beacon St  
to Charles River

C. C. O.

June 1893

ccc 25

Fairfield St

86-87

+ Beacon St S. W<sup>ly</sup> cor  
Lines meas of bldg.

V. L. Austin  
1889

Falmouth St.

B607

148-149

Line corner of St. Paul St.

C.C. Perkins,

May 20-25, 1908.

Falmouth St.

B607

80-81-82 to 85. Bet. Dalton<sup>9<sup>th</sup></sup> & Belvidere Sts.  
Affects.

C.C. Perkins.

Feb. 1908.

Falmouth St.

B607

76-77

Bet. Norway<sup>and</sup> Belvidere Sts.  
Line

C.C. Perkins.

Feb. 1908.

B602 Falmouth St.

105-106

Bet. Norway St. <sup>9.12/17</sup> Mass Ave. - Offsets

C.C. Perkins.

Nov. 13, 1907.



Falmouth St.

---

B624

34 and Norway St. - References for  
line of streets.

C.C. Perkins,  
July 20, 1909.

B. 652

Falmouth St.

126.127

Notes to give me whole length

Nov. 9. 1912

Dr. J. S.

B557  
122-123 Falmouth St.

---

Offs Mass Ave to St Paul St.

Perkins  
Oct. 1903

B514  
98

---

Falmouth St

Near Norway St.

Perkins  
Mar. 1900

B498  
97 Falmouth St

---

Fronts S. E. side from <sup>opp.</sup> Dalton  
to Norway

Perkins

Nov. 1899.

B468

44-46 Falmouth St.

Bet. W. Newton & Norway  
Sts Offs & line

W. J. Sullivan  
Mar 3 5 '97 -

B515

Falmouth St

116-117

Dalton & Dundee St  
Line given

C. C. P.  
Aug 1900

B501 Falmouth St

60

at Belvidere St-line

C. C. P.  
June 1899



B454

145-149 Falmouth St

Line near Norway St tested  
etc

Perkins

Oct. 1896-

B429

134-135 Falmouth St

Cor Norway St. West of  
Church

Perkins  
Dec. 1894-

B 414

15 to 21

Falmouth St.

See West Chester Park to  
West Newton St.

Perkins

Nov. 1894-

CCC 99

1427144 Falmouth St.

Line West Chester Park to  
Mechanics Bldg.

Perkins  
Nov. 1893-

CCC 90

48-49 Falmouth St.

Cor. W. Chester Park Notes  
for line & angle

Perkins  
July & Aug 1892

CCC72

141

Falmouth St.

---

+ Dalton St Moore Lot Ref to  
notes + plans

Perkins  
Oct. 1891

ccc16

53-58 Falmouth St.

Mass. Ave & Caledonia  
St. Lines

Ellis

1888-

ccc 16

52

Falmouth St.

Mass. Ave. Dalton, Belvidere  
Dundee. St Germain. St  
Paul Norway Sts

Data from calculations

Ellis

1888



ccc 11

140-141 Falmouth St.

---

Belvidere + Dalton Sts  
Line + Loc. of from cal.

Ellis

1887-

CCL1

102

~~103-117~~

Falmouth St.

W. Newton & W. Canton &  
Mass. Ave. Line

Ellis & Jones  
Aug 1882-

Sum. Bk

xL 111

41-42

Faneuil Hall

Market & vicinity.

Ellis

1869

See Bk.

XXXI

100

Family Hall.

Survey.

Baxter  
Apr. 1861

XIX

Faneuil Hall.

7.

and vicinity.

Bradley,  
1862.

III 1/2 - 226.

Faneuil Hall.

and Dock Sq. - Survey of.

Geo. O. Edwards, et al.  
1849.

BK. 74.  
33.

Faneuil Hall.

CITY PRO

Outline

Bradley.

1858.

32-117. Faneuil Hall.

Meas. around.

T. W. Davis,  
1855.



Level 1<sup>st</sup>  
7  
9970101 Fenwick Hall

---

& vic

Bradley

-

Bailey & Crafts  
1852

B422

10

Faneuil Hall Market

old cut

Perkins

May 1894

XXXI

101.

Faneuil Hall Market.

C. F. Baxter.

Apr. 1861.

B544 Faneuil Hall Sq.  
66-67

Cellars #9 & 10 of Market  
meas.

W. J. S.  
June 1902

B515 Fannin Hall Sq.

64-65

Change Ave to Dock Sq.  
Line.

Perkins  
June 1900.

C.C.C. 96 Faniel Hall Sq.

26.27

Merchants Row to North  
St. Meas'ts.

Perkins  
Jan 1899

XVII Faneuil Hall Sq.

16, 20.

Sur. of part of, for widening.

T. W. Davis,  
1862.

Level Book.  
133.

Faneuil Hall Square.

CITY PROP

Measurements in.

30.

Estabrook.

1862.



Q544  
117

Farwell Ave

Passageway # 15  
Charges

C. C. P.  
Aug. 1902

B. #661

Fay St.

96499

At Dover St. Surveys.

July 1913.  
C. C. O.

Fay St.

B607

114 to 117

Survey for Lines of Street.

W. J. Sullivan,

April 1908.

C.C.XXxIII

Fay St

11-12-13-16-17

From Dover St to  
Harrison Ave

J. W. Morrison  
Aug & Oct 1879

XI-17. Fayette Court.

Bradley.

#  
TB661

Fayette St

125

Near Pleasant St.

Oct. 1913.

C. C. O.

Fayette St.

---

B. 641.

Page 53 to 57.

Church to Ferdinand School lot  
angles etc.

C. C. Perkins  
Apr. 1911

B.6.36

Fayette St.

60

Near Pleasant St.

Nov. 1912  
C. C. P.



Fayette St.

B614

82-83-92-93-126-127-131

and Knox St. - Bay, Ferdinand and  
Church Sts. - Survey J.

C.C. Perkins,  
Aug. 1908.

Fayette St.

---

B618

88, 89.

Bet. Church<sup>9<sup>th</sup></sup> & Bay St's-Survey.  
△

W. J. Sullivan,  
Mar. 18, 1909.

13.549

Fayette St

CITY PROP

Line near Ferdinand  
St.

127

(  
C. L. O.

Jan, 1903.

B 451.

66-72

Fayette St

CITY PH

Survey.

C.C. Perkins,

May 1896.

B413  
185

Fayette Ct

Bldgs connected up.

C. E. P.  
Aug 1893

B. 425-

39

<sup>N</sup>  
Fayette St.

CITY PR

A. E. Cr. Bay St.

Sept.  
1894.

c.c. Perkins.

B422.

152.153

Fayette St.

CITY DR.

Aug  
1894.

C. C. Perkins

B. 422

138. 139

145. 146

Fayette St.

CITY PR

Church to Ferdinand St.  
effects &c.

Aug 1894.

C. C. Perkins



CCG 81.

23

Fayette St.

CITY PROP

Near Ferdinand St.  
Width bet. houses at #80

Feb.  
1881.

T. J. Lee.

CCXCII  
&

Fayette St.

Feb.  
1885.

C. C. Perkins

ccLXVIII

35

Fayette St

City Va

cor. of Jefferson St

1883

Lines

S. C. Ellis

CCLXXXV

Fayette St

City Pro

10

\* Jefferson St - N.E. cor.

1884

Encroachment of new building

D. B. Harrington

CCLXII - 75  
Ls 80-86-89

Fayette + Ferdinand

Investigation

Nov.  
1883.

C. C. Perkins

XCVIII.

223.

Fayette St.

CITY PROPE

1846-  
1847.

Andrews.

XCII.

Fayette St.

115, 126, 127.  
130 to 139.

Re-survey.

C.C. Perkins,

Dec. 1878.

LXXXVI

60-62.

Fayette St.

C.C. Perkins,  
Feb, 1876.



Sur. Bk  
LXV

Fayette Court

30-39

Proposed Ext. to Tremont  
Survey for.

Perkins  
1873

Law. Bk  
LXV

Fayette Ct

44-46

Proposed new St to Vermont  
copy of figures of taking.



Perkins  
1873

Book  
LXI  
68,69

Fayette St.  
& Knox School lot.

CITY PROPERTY

PETKINS

1872.

XLIX

Fayette St.

3-5.

Primary School.

C.C. Perkins,  
1869.

XXVII-3.

Fayette St.

S.C. Ellis,  
1862.

XX

100,109.

Fayette St.

Levels to cellars and yards.

Wightman,  
1864.

XX-99.

Fayette St.

Survey of estates.

Wightman,  
1864.

Level  
228.

Fayette St.

CITY PROJ

and Melrose St. Grade  
and line

75-76.

Lemon

1868.



57-75,84. Fayette St.

Lot both sides.

HARRIS,  
1857.

44-41. Fayette St.

---

Fronts.

T. W. Davis,  
1856.

21-67. Fayette St.

Cor. of Ferdinand St. - Lot and deeds.

Crafts,  
1854.

7-33. Fayette St.

Near Church St.

Bailey, Bradley & Crafts,  
1852.

12077K - 3  
Scrap.  
187

Fayette St.

ROAD

C.

Church St. Dist.

Mr. E. L. Liss

B414.  
92. 93

<sup>N</sup>  
Federal Court.

NT / PROP

Survey

Dec.  
1893.

C. C. Perkins

CCXCI.  
62.63

Federal Court

CITY P

Baseline + angle.

Harrison

1842.

XI-31.

Federal Ct.

Bradley,



VIII-27. Federal Ct.

and vicinity

Bradley,  
1860.

#  
TB 661

Federal St.

122.123.

Louis Matthews to High St.

Oct. 1913.  
L. C. O.

Federal St.

B635

109

Bet. Summer  $\frac{7}{8}$  High Sts.-

C.C. Perkins,  
Dec. 1910.

Federal St.

---

B628

44 to 46. Summer to High St. - offsets.

c.c. Perkins,

Jan. 1910.

Federal St.

B614

153.

near High St. - Line

C. C. Perkins,  
Nov. 24, 1908.

B599  
49-149 Federal St.

---

Line at #141 - #137 near  
Milton Place.

Perkins  
Apr. 1907-

B585

~~74 & 75~~ Federal St.

Line from #44 to Franklin

Perkins  
Mar. 1906-

B585

59

Federal St.

---

Near Channing St.

Perkins  
Feb. 1906



B 576

139

Federal St.

---

Widths at High St.

Perkins  
Mar. 1905

B 571  
106- Federal St.

---

Near Franklin off. + angle

Oct. '05

---

B571

38

Federal St.

---

Widths at Milk + High

W. J. Sullivan  
Apr. .05

B569

63

Federal St.

---

Line cor. of Milk St

Perkins

July 1904-

B565

20-21 Federal St.

---

Milk + Congress St. Lines

Perkins  
Dec. 1903-

B 553  
89 Federal St.

---

Line at # 44 to 49

Perkins  
Apr. 1903-

B 549

92

Federal St.

---

# 52 Line

Dec. 1902

B544

108

Federal St

---

+ Franklin St Lines at  
Dorchester St.

Perkins  
Aug 1902-



B534

144 Federal St.

---

Fronts & widths, near High  
St.

Perkins  
Nov. 1901-

B 514

125

Federal St.

---

High to Purchase St to  
preserve line

Perkins  
Mar. 1900-

B514

78

Federal St.

---

# 152 + 154 for line

Perkins  
Mar. 1900-

B 514

49 Federal St.

---

Lines at #44

Perkins  
Jan 1900

B483

128-131 Federal St Bridge

+ Fort Point Channel  
Sur. meas. new seawalk  
Street etc.

Perkins  
June 1898

B482

5 Federal St. Cit

Congress + Milk St  
Froths meas'd

Sullivan  
June 1898-

B468

25

Federal St.

---

Widths + Purchase St +  
Summer St.

Sullivan  
Apr. 25 '97

---

B467  
2.3. Federal St.

---

Near Bridge

Perkins  
Apr. 1897



B462

106-109 Federal St

112-114-118-121

Summer & Atlantic Ave  
June of certain distances  
wanted on Plan.

Perkins

Apr. 1897

B458  
10-12 Federal St.

---

Near Kneeland Base etc



Perkins  
June 1896-

B458  
14 Federal St.

---

Base lines Furnace to  
bridge

Perkins  
June 1896

B458

18-19 Federal St.

---

Offs #250 to Wales Whf.

Perkins  
June 1896-

---

13458

19-31 Federal St.

---

Copy of old notes of base  
in Depot & etc.

Perkins  
June 1896-

B458

8.9.23.46

47.50.51.

Federal St.

Est. & Bldg. near Union Sta  
etc East to Beach & June  
At. Ave.

Perkins  
June 1896

B458  
75-79 Federal St.

---

Fronts near East etc.

Perkins  
June 1896-

B458

91 Federal St.

---

Box Atlantic Ave to  
loc. definitely

Perkins  
July 1896-



B 458

112-113 Federal St.

---

Near Mt Wash. Ave angles  
etc.

Perkins  
Sept. 1896-

B<sup>4</sup>458

56-57-92 Federal St.

93-98-99

Essex to East takings meat  
angle etc.

Perkins  
June 1896

B458  
58-59-67 Federal St.

Near Beach takings measts  
etc.

Perkins  
June 1896-

B458

60-61-80- Federal St.

81

Near Atlantic Ave Takings  
etc

Perkins

June 1 896-

B458

20.21 Federal St

Essex St. to near old Depot

Perkins

June 1896-

B458  
22.23 Federal St.

---

Surjunc of At. Ave & near

Perkins  
June 1896-

B458

24-25 Federal St.

Mt. Wash. Ave. to Furnace  
St & beyond

Perkins

June 1896-

B458  
32-41 Federal St.

Bridge to near Beach re-  
survey of fronts by long  
meast

Perkins  
June 1896-



B458  
77-78 Federal St.

Near Furnace as to line  
of St.

Perkins  
July 1896-

B454

82-91 Federal St.

---

Offs to parallel line Bridge  
to Summer St.

Perkins  
July 1 1896

B 454

2-4 Federal St.

Est + bldgs Beach to Kneeland

Mildram

June 1 896-

B.4.54

6.78.125 Federal St.

---

Wales Whf + bldgs vic of +  
Tirrells Whf also.

Perkin + Mildham  
June 1896-

B 454

126-129 Federal St.

---

Near bridge notes from Mr  
Francis & letter from Harbor  
Co.

Perkins  
Sept. 1898-

B 453

64-65 Federal St

---

Whfs. meast of along Fort  
Point Channel.

W. J. Sullivan  
Sept. 1896-

B 453

40-43 Federal St

---

& Beach - Cove - & East St.  
Ser. of bldgs in block.

W. J. Sullivan  
Jan 1876-

B429

136

Federal St.

---

Line Essex St. to near  
Summer St.

Perkins  
Dec. 1894-



B414

103

Federal St.

---

Lane given again nearly  
opp. East St for new bldg

Perkins  
Jan 1894-

B404  
130-131 Federal St.

---

Near Shaving to East.  
St Test of cuts given for  
line

Perkins  
Nov. 1893

ccc99 Federal St

90

Line given near East St

C. E. Perkins  
Sept 1893

c c c 99 Federal St

139

Opposite above East St  
Line. 152 & 153

Perkins  
Nov. 1893

ccc98

Federal St

10.11

Line run. East to Furnace  
St.

Peckin

Apr. 1893

c.c.c. 98 Federal St

120-135

Meas'ts Harbor line to near  
Summer St.

C. C. P.

June 1893

c c c 98 Federal St

111

Notes for line near Summer  
St.

Perkins  
June 1893

Federal St

c.c.c. 91

108-109

High St. at corner. Lines  
for wall.

- C. E. P.  
Nov. 1892



c.c.c. 89 Federal St

109

Opp. N.Y. + N.E. Depot  
Line for curb.

Sheney  
Nov. 3, 1893

ccc 62 Federal St

86

Near Summer St. City Pipe  
yard.

Perkins

Mar. 1891

CC 48

Federal St

64.65

N.Y. & N.E. R.R. Water line

Perkins  
Dec 1889

CC41

<sup>95</sup>  
10870/111

128-129

139-140

Federal St.

---

Summer to East St.

Perkins

Sept. 1889-

CC41

133

Federal St.

---

Offset line Summer to  
Furnace St

Perkins  
Mar 1898-

CCC 25

141-145 Federal St.

From Funnace St across the  
bridge to S. Boston Off  
to Six Line

W. L. Austin  
1890-

CCCH

80-81-91 Federal St.

Atlantic Ave angle etc.

Perkins  
Mar. 1886-

CCXCIII

19037 Federal St.

to other street levels for  
Marginal R.R.

Crafts  
1854-2-



CCXCIII

50

Federal St.

---

Distance on bet side streets  
from Kneeland St to Summer

Crafts  
1851-2-

---

CCLXXIV  
36-7041-89

Federal St.

---

114-115

Base lines Bridge to  
Kneeland St.

Perkins  
Mar. 1881

CCLXXIII

61

Federal St.

---

Ventilation Roward Bldg.  
Harbor Sur. Sta. description  
etc.

Perkins  
1877-

CCLXII-50

Federal St

---

N. Y. & N. E. R. R. Base

Perkins  
Aug 1883

CCXLVI Federal St

67-151

Base kneeland to Beach  
St. & also to Summer St

Perkins  
Feb. & Nov. 1881

ccxli Federal St

149-152

Bridge

Ellis  
Feb. 1882

CCXL1

Federal St

30-33

Bridge & Dorchester Ave  
Ward's Wharf to 1<sup>st</sup> St

Ellis

July 1882

CXXXV Federal St

95-106-107-108-110

& Atlantic Ave angle of base  
line to Kneeland St.

Perkins  
May 1880



CCXXXV Federal St

13

Wall in rear of rear  
Franklin St. Plumbed down

O. Perkins  
Feb. 1880

CCXXXIII Federal St

49-55

Milk St to Atlantic Ave  
Fronte.

J. W. Morrison  
Jan 1879

CCXXXII Federal St.

89-100

Summer St. to So. Boston,  
Telegraph Pote

Perkins  
Dec 1879.

CCXXII Federal St

120-130

Estates in rear of East St.

Perkins  
Jan 1880

XCV Federal St

59

Andrews  
1846-1847

XCIV

Federal St

123

Andrews  
1846 - 1847

XCIV

Federal St

69-143-179

Andrews  
1846-1847

XCIII

33

~~35-95~~

Federal St

Andrews

1846-1847-



LXXXI f  
52-53 Federal St.

---

Base Line near Summer

Perkins  
1874-

LXX  
18-142 Federal St.  
146-15D-1

- Richardsons Whf. N. Y. &  
N. E. R. R. meas & taking  
figures

Baxter  
1873-

27-29x  
~~27-29x~~ Federal St

Richardsons Whf Sur.

Baxter  
1873-

LXX  
24  
~~27-29~~ Federal St.

Meas of taking junc of at  
Ave (Broad St)

Baxter  
1873-

Sur. Bk  
LXIX  
58

Federal St.

Charming St.

Perkins

1874-

Sur Bk  
LXIX

140-141

Federal St

---

Near Summer line run from  
South St & bt connected N.  
Broad St Line

Perkins  
1874-

Sur. Bk.

LXVI

30-37

Federal St

---

From Milk to Matthews St.

Ellis

1872-75

Sur Bk.

LXVI

Federal St.

---

54-57

Atlantic Ave

Ellis

1872-75



Sur. Bk.  
LXVI  
81-86

Federal St.

Milk to High

Ellis  
1872-75

Sur. Bk. of  
LXVI Federal St

---

90

Near Milk.

Ellis

1872-75

Sur. Bk.

LXVI  
94-95

Federal St.

Atlantic Ave. + to High

Ellis

1872-75

Sur Bk.

LXVI

105

Federal St.

---

Wilt. & Devonshire

Ellis

1872 - 1875

Sur BK  
LXVI  
124

Federal St.

Channing + Leather Sq

Ellis

1872 - '75

Sur Bk.  
LXIV Federal St  
69

---

Perkins  
1873

Sun. Bk.  
LXIV Federal St.  
141

---

Taking in Ink.

Perkins

1873-

Sur B.M.

LXIV

Federal St.

---

87 to 89

93 to 95

Near Franklin & Milk

Perkins

1873-



Sun. Bk.  
LIX  
58

Federal St.

Cor Broadway-angle

Perkins  
1871-

Sur Bk  
 $\frac{LV}{66}$

Federal St

Bet. High + Purchase

Ellis

1871-

Sur. Bk.

~~72-70-76~~

Federal St.

Base High to Milk

Ellis

1872-

Sur Bk.

~~XLVI~~

~~26-27~~

Federal St.

---

Bet High & Broad taking

Ellis

1870-

Sur Bk.

XLVI

153

Federal St.

---

Bel High + Purchase

Ellis

1870

Sur. Bk.  
~~XXXV~~  
148. Federal St

Bridge Piling

Chas + Perkins  
1868

Sur. Bk.

~~XXXV~~

~~135-143~~

Federal St.

Bridge

Chas + Perkins

1868-

Sw. Bk  
XXXII

Federal St

101-116

From Atlantic Ave to Bridge

Ellis  
Jan 1867



Sum. Bk

xxx11

Federal St

---

46-87

Bet. Atlantic Ave & Bridge

Ellis  
Oct 1866

Su. Bk

XXXII

Federal St

11.

Widening Cor Sullivan Pl.

Ellis

June 1866

Sun. Bk

XXXII

Federal St

19-20

Widening Federal St. & High St.

Ellis  
July 1866

Sur Bk. *J.*  
XXXII  
122-129 Federal St.

From bridge to W 1st St

Ellis  
Dec. 1867-

Sur Bk.

XXXII

142-155

Federal St.

Bet. Williams & Atlantic  
Ave

Ellis

Mar. 1. 867-

Sur. 13K  
~~XXIX~~  
153

Federal St.

---

Meas. of Fronts near Milton Pl.

Chase & Perkins  
1868-

XXVII

Federal St.

63, 64, 68.

J. Fitch's Lot-Line <sup>9<sup>5</sup>/<sub>16</sub></sup> taking.

S. C. Ellis,  
1863.

XXVII Federal St.

53-59.

Bet. High<sup>9<sup>th</sup></sup> & Summer St's.

J.C. Ellis,  
1863.



Am. Bk.

XXVII

23-35 Federal St.

---

House of A. Drake

Ellis

1862-

Am. Bk  
~~XXVI~~  
~~72-75~~ P. Federal St.  
Pipes & Drakes Ikharf.

Nov 13, 1887

Ellis

1861-

Sur. BK  
~~XXV~~  
67

Federal St.

N. Matthews taking

Ellis

1865-

Sur. Bk.

XVIII

Federal St

48

Sur. of portion of near  
East St

Davis

1863

Su. Bk  
XVIII

Federal St

29

Cor. Matthews line of wid.

Davis  
1863

Sw. Bk  
XVII  
8-9

Federal St

Widening

Davis  
1861

Surv. Book

XV

Federal St (old)

7.8

Widths of sidewalk Summer  
to East St.

Drake  
1868

Surv. Bk  
X1

Federal St

Bradley



Gen. Bk

VII

Federal St

11.

Line of widening Franklin

T. W. Davis  
1859

Surv. Bk.

v

Federal St

16.17

In connection with Survey  
for loc of Eastern Ave.

Ellis

1861

Am. Bk  
III 1/2

Federal St

2-3-9-11

Bridge

Geo. O. Edwards et al  
1854

Sus. Bk

III  $\frac{1}{2}$

285

Federal St

Sea St.

Geo. O. Edwards  
1857

Sur. Bk  
II  $\frac{1}{2}$

Federal St

155

(Broad St) bet. Clot & Furnace

G. B. Parrott  
1850

Sur. Bk II

40

Federal St.

---

Line of widening cor. of Milk  
St.

T. W. Davis  
July 1858-

Sur BK II  
25 to 37 Federal St.

Take from Amos Cutler & D. S. Webster

T. W. Davis

June 1858-

Sur. Bk.  $1\frac{1}{2}$   
219 to 225 Federal St.

---

Sweett Estate

Higgenson  
1843-



Level Bk.

133

49-50 Federal St.

---

+ Broad St. Wharves.

Estabrook

1862-

Sivel Bk.

133

64

Federal St.

Near East St - Line of Fording.

Estabrook

1862-

Level Bk

133

23-24

Federal St.

At N. York & N. England R. R.  
Master on

Eslatrook

1861-

Level Bk.

111.  
10

Federal St.

Pipe yard bldgs near Sum-  
mer St

Wightman

1859-

Level Bk

111

Federal St

65-66

Milk to Franklin

Bailey 1851

Level Bk

$\frac{66}{15.16} = 3.5$

Federal St.

Taking east to Kneeland

Bradley  
1857-

Level Bk.

66

49

Federal St.

---

Fronts at Smeeland St.

Bradley  
1857-

Level Bk 63

62 Federal St.

---

Bet East + Summer Widen-  
ing

Crafts  
1861-



Level Bk.

62

62

Federal St.

Line given Robert or cor  
Furnace St.

Davis

1858-

Level Bk.

62  
10

Federal St.

Taking from J. W. Leatherbee

Davis

1857-

Level Bk  
59  
~~1704~~ Federal St.

Bridge Piers.

Ellis

1857-

Level Bk. 54

60-61 Federal St.

---

Franklin to Milk.

Davis

1857-

Level Bk.  
51

51-52 Federal St - Bridge

Lines of widening given

Harris

1856-

Level BK 47

111. Federal St.

Bridge near Schigh

Harris  
1856-

38. Federal St.

119-120.

Bet. East  $\frac{9}{4}$  Summer Sts - Taking.

Harris,  
1855.

Level Bk

37

Federal St.

---

30

East to Beach.

Gossip

1855



Level Bk

~~66~~ <sup>37</sup> ~~69~~ Federal St.

---

Near Essex for widening

Gossip

1856-

Level Bk. 36

47

Federal St.

---

Bridge Line etc.

Crafts

1856-

Level Bk. 36  
41-42-52 Federal St.

---

Bridges near Lehigh piles

Crafts  
1856-

Level Bk  
33  
Federal St.

Taking near Matthews

Gossip  
1855

Level BK 33

3 Federal St.

---

For takings bet High &  
Federal St.

Gossip  
1855-

Level Bk

32

113

Federal St.

---

Widths Furnace to Schigh

Davis  
1855-

Level Bk.

$\frac{28}{53}$

Federal St.

Survey.

Gossip

1855

Level Bk.

28

9 to 11

Federal St.

---

Kowland to bridge

Gossip

1854



24 Federal St.

56, 57, 60, 61.

N.E. Railroad buildings, wharf etc. to  
Mt. Washington Ave.

Gossip,  
1854.

18

92,93.

Federal St.

Gossip,  
1853.

18.  
100

Federal St.

Gossip,  
1853.

17-53, Federal St.

Channing St. to Federal Ct.

Crafts,  
1853.

11-56. Federal St.

Near Essex St.

Bradley,  
Mar. 1853.

9.

Federal St.

70, 71, 72.

Survey from So. Boston Bridge  
to Wales Wharf.

Bradley,  
1852.

8-51.

Federal St.

Bet. Summer <sup>9<sup>th</sup></sup> & East Sts-Survey.

Crafts,  
1852.

5

Federal St.

126.

At Franklin St.

Bailey,  
1852.



5

Federal St.

---

124, 125.

Bet. Furnace<sup>9 1/2</sup> & Kneeland Sts.

Bailey,  
1852.

5-47 Federal St.

Bet. High<sup>91</sup> & Purchase St's.

Bailey,  
1851.

5-5to8

Federal St.

11-12, 110, 111

At Beach, East<sup>9<sup>th</sup></sup> & Summer St's.

Bailey,  
1851.

4-38. Federal St.

---

Near Milk St.

Bailey.  
1851.

Ferdinand St.

B635

12, 13. Bet. Winchester St. & Castle Sq.

C. C. Perkins,  
Aug. 1910.

#  
TB. 661

Ferdinand St.

4.5

East side Greenville St to year.  
Melrose St. offsets for hire.

Feb. 1913.  
E. C. P.

Ferdinand St.

---

B. 641

Live near Winchester St.

Page 68

C. C. Perkins  
May. 12. 1911

Ferdinand St.

---

B. 641

Page. 130. 131  
Cor. Piedmont live & refs.

E. L. Perkins  
Aug. 9. 1911



Ferdinand St.

---

B. 641

Page 55.57

Fayette to Melrose St.  
School lot

C. C. Perkins  
Apr. 1911

Ferdinand St.

---

B628

120-122-126.

Survey for Line vicinity of Castle Sq.

C.C. Perkins,  
May 1910.

Ferdinand St.

B614

124 to 126. Bet. Fayette<sup>St</sup> & Melrose St's and  
82-84 Winchester St. - Survey for  
School Lot.

C.C. Perkins,  
Aug. 1908.

Ferdinand St.

---

B625

109. Bet. Grenville Place & Winchester St.  
Buildings measured.

W. J. Sullivan.

Dec. 15, 1909.

Ferdinand Street.

B625

108. Winchester St. Edgerly Pl. <sup>9/4</sup> Melrose St.  
Buildings measured.

W.J. Sullivan,  
Dec. 15, 1909.

Ferdinand Street

---

B625

106-107. Cor. Isabella St. - Buildings measured.

W. J. Sullivan,  
Dec. 14, 1909.

Ferdinand St.

B625

104-105. Cor. Columbus Ave. - Armory measured.

W. J. Sullivan,  
Dec. 14, 1909.

B 549  
126-127  
134-135

Ferdinand St.

---

Line Melrose to Fayette St.

Perkins  
Jan. 1903



B4 98  
106 to 114 Ferdinand St.

---

Re-Survey W. Side

Perkins  
Nov. 1899-

B447  
541065  
~~80-82-84~~

Ferdinand St

---

Bldgs corrected

Perkins  
Nov. '97 -

B422

151-153 Ferdinand St.

From ft. line re-run

Perkins  
Aug 1894-

CCC 99

98 Ferdinand St.

---

Chandler & Tremont St  
Lines

Perkins  
Sept. 1893

ccc98

21

Ferdinand St

Line Knox to Melrose St.

Perkins  
May 1893-

CCC 96

146-147 Ferdinand St.

---

Box Columbus Ave Lines  
given again

Perkins  
Mar. 1893-

ccc 72  
110

Ferdinand St.

---

+ Columbus Ave Lines  
given at Cor.

Perkins  
Sept. 1891-

---

CCC34

137-140 Ferdinand St.

Meas of bldgs

Ellis

1889-



CCC 34

64-68 Ferdinand St.

---

Melrose + Winchester Sts +  
Edgerly Pl. Lines and  
Lots.

Ellis

1889-

CCCI

80-83 Ferdinand St.

Fremont-Berkeley Appleton  
Cortes & Chandler Sts.  
Lines

Ellis

1887

CCLXII

88-84 Ferdinand St

Base etc.

Perkins  
Nov. 1883-

CCL1

114

Ferdinand St.

Ellis & Jones  
Oct. 1882-

CCXLVI

2, 3, Ferdinand St.

Cor. Fayette - lines given

Perkins  
Feb. 1881

CCXXXI

106 Ferdinand St.

Base Line -

Perkins  
July 1879

X C 11  
127  
~~150-152~~ Ferdinand St

Perkins  
Dec. 1878

LXXXVI  
57-59  

---

60-61-66

Ferdinand St.

Perkins  
Feb. 1876-



LXXXI

114-115 Ferdinand St.

Base Line

Perkins  
1874 -

Sur. Bk

L X 11

~~149~~

Ferdinand St.

Line

Ellis

1874-

Surv. Bk.

LXII

75

Ferdinand St.

Ellis

1872-

Sur. Bk.

LXII

17

Ferdinand St.

& Berkeley Cotes.

Ellis

1872-

Sur. Bk.  
XLIX

~~17-19-20~~ Ferdinand St.

Perkins

1870-

Sur. Bk.

XXVIII

67

Ferdinand St.

Line of

Morton

1866-

Sur. Bk.

XXVIII

72

Ferdinand St.

J. Chandler. Meas. on.

Morton

1866-

Level Bk.

218

36

Ferdinand St.

Lot staked out for Church

Morton

1868-



XXXVI

Ferry Slip.

89-90.

Boston side.

S.C. Ellis,  
1867.

B. 652

Ferry St.

28.29.

Meast

Apr. 2. 1912  
St. J. S.

CCLXXXII

106-107 Ferry St

---

Survey

Perkins  
Oct. 1884

CCXLIX Fiske's Wharf.

46, 88 to 90

Harbor Line etc.

c.c. Perkins,  
Dec. 1881.

11-10, 13. Fiskes Wharf.

Bradley  
Dec. 1853.

CCLXXIV

154-155

Fitchburg R. R.

CITY P

Triangulation, Sta. of Harbor  
Survey

Sept.  
1881.

C. C. Perkins

CC LXXIII

14-15

Fitchburg Depot.

CITY PRIC

Harbor Survey Sta. description etc.

C. C. Perkins

1877.

Fleet St.

---

B. 641

Page 136

Line No. 20 + 22.

C. C. Perkins  
July 25. 1911



B. 646

Fleet St.

Transfer to Webster Pl. at #16 surveys  
on acct. of encroachments

Nov. 1912.

L. E. P.

B 652

Fleet St.

14.15

v Webster Place Survey.

Mar. 7, 1912

St. J. P.

B.544.

Fleet St

CITY PROJ

Line man No. 24

128

C.C. Perkins, Aug. 1902.

B.501.  
16.

Fleet St.

CITY PRO

Line

c.c. Perkins, May. 1899.

CCC 72,  
6.7.18

Fleet St.

CITY PAGE

North, Sun Court, & Moore Sts.  
Survey for Proposed Ext. to  
North St. & Moore St. Et.

July  
1891.

C. C. Perkins

CCC 47.

128. 129

Fleet St.

CITY PRO

New Building cor. Atlantic  
av.

Nov.  
1889.

Z. C. Perkins

ccc 30

56

Fleet St.

CITY PRO

Test of Building. line

Nov.  
1888.

( C. Perkins

cccc

134 + 135

Fleet St.

PAID BY

Commercial to North .  
For line

Aug.  
1886.

C. C. Perkins



ccc 6  
14 to 20

Fleet St.

CITY PRO

Survey

June  
1886.

C. C. Perkins

LXXXVI.  
140 & 145.

Fleet St.

CITY PROJ

Perkins.

Aug  
1876.

XIX-8.

Fleet St.

Measurements, etc.

Bradley,  
1862.

W<sup>1</sup>/<sub>2</sub>-147. Fleet St.

Cor. of Moon St. - City Lot.

G. B. Parrott,  
1850.

Level Book  
679.

Fleet St.

CITY PROPER

Fronts

56.

F.O.W.

DEC. 18,  
1890.

12-30. Fleet St.

Measurements etc.

T. W. Davis,  
April, 1853.

Floral Place.

B625

115-119-137. Survey for High School of Commerce.

W. J. Sullivan.

Jan. 1910.

Florence Street School.

B625

84.

Ward 23, Precinct 6.

For Voting Purposes.

W. J. Sullivan,

July 1909.



Florence St.

---

B635

74-75. near Harrison Ave. - Fronts.

c.c. Perkins,  
Oct. 1910.

XCIV.  
159.

Florence St.

CITY PRO

1846-1  
1847

Andrews.

XCII.  
92.93.

Florence St

CITY PRO

Survey.

Jun  
1878.

Perkins.

III 1/2-81. *Florence St.*

Washington <sup>9 1/2</sup> Decatur Sts. - Meas.

*Geo. O. Edwards,*  
1856.

Level  
188.

Florence St.

CITY PROP

Co. of Harrison Ave. - Line 37.

Morton

1866

57  
94,964

*Florence St.*

CITY PROPE

*Fronts*

*HARRIS*

1857.

10-38. Florence St.

---

Crafts,  
1852.

44. *Flounder Alley.*

38

Near Tileston's Wharf.

T. W. Davis,  
1856.



B461

13-15

Follen St

CITY PRO

Length of

c.c. Perkins, 1898.

CCC98.

16

Ford's Run

CITY PROP

Letter in regard to

May  
1893.

C. C. Perkins

SUT-BOOK  
LXVII  
109.

Ford RUTH

CITY PROP

S.C. Ellis,

1876.

LXXX

89 to 96 to  
99. 107 to 109.

Fort Hill.

CITY PR

Base lines rerun.

Per. 'ssms

1875.

ZXXX. Fort Hill.  
103 to 106

CITY PR

Notes to rerun correct  
base lines.

Perkins

1875.

LAV Book  
117 to 122  
106 to 109  
124 to 125, 125

Fort Hill  
Wharf & Vic.

CITY PROPER

Perkins

1874.

SUP. BOOK  
LXIII  
22

Fort Hill.

CITY PROPE

Note about Cotton. Pl.

Berry et al. 1872.

M. Booth  
Lx  
35.36.

Fort. Hill  
Misc. notes.

CITY PROP

PERKINS

1872.



XLIV Fort Hill.

5455.

Angles of traverse.

C.C. Perkins,  
1869.

XLIV

Fort Hill.

28, 31, 52, 53.

Base Line.

C.C. Perkins,  
1869.

XXXIX. Fort Hill.

25

High  $\frac{2}{3}$  Oliver St's

C.C. Perkins,  
1868.

XXXIX Fort Hill.

23.

milk  $\frac{9}{11}$  Oliver St's.

C.C. Perkins,  
1868.

XXXIX. Fort Hill.

5

Pearl St.

C.C. Perkins,  
1868.

XXXIX. Fort Hill.

---

4.

Belcher's Lane-Line run.

C.C. Perkins,  
1868.

XXXIX. Fort Hill.

3

Purchase  $\frac{9}{11}$  of Broad St's-Base Line, etc.

C.C. Perkins,  
1868.

XXXIV. Fort Hill.

52-53

Estates Bet. Sturgis Place <sup>9 1/2</sup> Pearl  
Place:

C.C. Perkins,  
1867.



XXXIV. Fort Hill.

16-23

and Hartford Place, Purchase St.  
and Quincy Place: - Survey for new  
streets.

C.C. Perkins,  
1867.

XXXIV Fort Hill.

54 to 56.

Wendell Stand vicinity

c.c. Perkins,  
1867.

XXXIV.

Fort Hill.

57, 59, 61.

Hamilton Alley and meas.  
across Oliver St.

C.C. Perkins,  
1867.

XXXIV

Fort Hill.

58.

Cor. of Broad <sup>9 1/2</sup> & Franklin St's.

C.C. Perkins,  
1867.

XXXIV

Fort Hill.

61, 65 to 67.

Deal <sup>9 1/2</sup> Milk St's, - Meast & Offsets.

C. C. Perkins,  
1867.

XXX,

35-36.

Fort Hill.

Base lines.

c.c. Perkins,  
1866-1870.

XXII

88, 89, 98.

Fort Hill.

Two Primary Schools,

Perkins<sup>3/4</sup> Ellis,  
1866.

30.

*Fort Hill.*

*Whole Book.*

*Preliminary Survey.*

*T. W. Davis,  
1855.*



B589

62.63

Fort Hill S of

CITY PRO

Location of Paths.

July. 6

Wm. J. Sullivan.

ccc 89  
58.59

Fort Hill Sq.

CITY PR

Line for Pav. Dept.

Aug. 18  
1892.

Sherry

B.646

Fort Hill Street

14.15.18/19.

Line runs across Fort St. Channel from  
Atlantic Ave for range of property  
line also ranges on Atlantic Ave.

May. 1912.

L.C.O.

B602

Fort Hill Wharf

143-145

146-149

Survey to confirm location of  
Property Line.

C.C. Perkins.

Dec. 1907.

B. 457

40.41

Fort Hill Mass.

CITY PR

Meat in vicinity

C.C. Perkins, Mar. 1898.

B422

4

Fort Hill Wharf.

CITY PR

Wharf

May  
1894.

C. C. Perkins

22027

46.47

Fort Hill Wharf

CITY PR

In regard to line next  
Boston Heating Co.

Aug  
1888.

C. C. Perkins

CCC 21

114.115

118 to 125

136

Fort Hill Wharf

CITY AND

And Boston Heating Co. Lines  
between etc.

Mar.  
1888.

C. C. Perkins



CCC14.

82.13

Fort Hill Wharf

CITY

Aug.  
1887.

A. C. Perkins

B. 557

Fort St. Charles

CITY I

Work in vicinity to  
locate Harbor Line

12.78.  
31.

C. L. D.

1903.  
July 1st

CCLXXXIV

43 + 114

Franklin St.

CITY PR

Oliver St. For line

Dec.  
1884.

C. C. Perkins

CGLXXXII.

Franklin St.

21.

(Bread St.)  
Survey.

C.C. Perkins,  
Sept. 1884.

CCLXIII

22

Franklin St.

CITY PRO

Corner of Hawley St.  
Measurements on.

Oct. 8.  
1881.

J. S. Edwell

CCLVII

63

Franklin Street

and Hamilton St.  
line

C. C. Perkins,

CITY PROP

Mar. 1  
1883.

CCXXXV. Franklin St.

93.

Bet. Pearl<sup>9<sup>11</sup></sup>/<sub>12</sub> & Oliver St. - Fronts.

C.C. Perkins,  
Apr. 1880.

CCXXXV. Franklin St.

102

Bet. Battery March <sup>9<sup>th</sup></sup> & Oliver Sts  
Offsets to test line.

C.C. Perkins,  
1880.



B514

Ford Pt. Channel

CITY PR

1.2.4.

C.C. Perkins, Dec. 1899.

B. 498

16

Fort St. Channel

City Pa.

Loc. of signals bridge  
N. Y. N. H. & H. P. R.  
new work

Wm. J. Sullivan. Jan. 1899.

B477

Fort Pitt Channel.

City 02  
SOUTH 80

139

Harbor line City side from  
Congress to Mt. Wash. Ave

1897.

Dec.

R. L. Currier

B 458.

Fort Pt. Channel

CITY PROJ

116-124

Ends of Wharves South of  
Mt. Wash. Ave

C. C. Perkins

Sept  
1896.

B 458

107 to 111

Fort Pt. Channel

CITY 1

Meast along End of Whf  
Wit. Wash. Ave to N.E. Qd.

C.C. Perkins, Sept: 1896.

B453

64.65

Fort St. Charles

CITY

Wm. J. Wharves fronting  
on Federal St

W. J. Sullivan

Sept.  
1896.

CCLXXIV

425115

Fort Point Channel

to the  
SOUTH B

Triangulation + work to determine  
Old Harbor Line of 1840.

Apr.  
May  
1881.

C. C. Perkins

25. Fort Point Channel.

16.

Survey of part of.

Crafts,  
1855.



B.569.

Foster St.

CITY PROJ

Re-survey.

14.65

C.C.P.

1904.  
July.

B. 565

Foster St.

CITY PR

Line at Charter St

57

C. C. P.

1904.

Feb.

B.557

Foster St

67-10

Det. Commercial St  
& Dateras to line of

82

R. C. P.

Oct. 1,  
1903.

CCC47.  
138

Foster St

CITY PROC

Cor. Commercial St. Lines

Nov.  
1889.

A. C. Perkins

CCXL

Foster St

CITY PRO

Sidewalks, crossings,  
changes

7P

G. Carey

1880.

4.

Foster St. -

CITY PH

Charter to Com-  
mercial St.Nov.  
1876.

J. W. Morrison.

CCXXXVI.

32

Foster St

CITY PROPE

Estate South-east side

Perkins

Sept.  
1880.

XCVII.

12, 13.

Foster St.

CITY PRO

Jan  
1878

Perkins.



LXXXVIII. ①

1.

Foster St.

CITY PR

estates.

Jan  
1877.

Cerkins.

LXXXI.  
146.

Foster St.

CITY PROJ  
CITY PR

Survey.

Perkins.

1876.

11-58. Foster's Wharf.

Bradley,  
Mar. 1853.

CCC99.

114. 105

<sup>17</sup> Foundry St.

CITY OF  
South k

Near Dorchester Av. Line St. Sept.  
1893.

C. C. Perkins

B 652

Franklin St.

6.7

Near Arch St. Measts

Mar. 4. 1912  
St. J. P.

Franklin St.

---

BG35

85. S.E. Cor. Washington St.-Line given.

c.c. Perkins,  
Oct. 1910.

Franklin St.

B628

138. S.E. Cor. of Arch St. Fronts and walls.

C.C. Perkins,

May 23, 1910.

Franklin School.

---

B625

30

Ward 9, Precinct 5.

For Voting Purposes.

W. J. Sullivan.

June 1909.



Franklin St.

---

B618

41-74,75

and Devonshire St. - Line at  
corner.

C.C. Perkins,

Jan. 1909.

Franklin St.

---

B618  
30

Bet. Broad <sup>9/4</sup> & Well St's - Fronts.

W. J. Sullivan.

Dec. 1908.

B614

131.

Franklin St.

Bet. Arch<sup>9<sup>th</sup></sup> & Devonshire St's.

Proposed new line preserved  
by cuts.

C.C. Perkins, Nov. 1908

B596.

120.121.

Franklin St.

Arch & Devonshire St. lines.

L. L. Perkins.

Jan.  
1907.

B596

89.

Franklin St.

Fronts & widths near Wash.

J. S. Perkins.

Dec. 06

B585.

b. 8.

Franklin St.

CITY PR

to Congress angle taken.

Mar. 19  
1906.

B. B. Perkins.

B585

60. 61. 64.

Franklin St.

CITY PRO

From Pearl St. beyond Congress.

Feb. 19,  
1906.

J. W. Perkins.

B585

74.

Franklin St.

CITY PRO

Federal to Congress line given

March.  
1906.

L. L. Perkins



B585.

58. 59

Franklin St.

CITY PRO

Congress to Federal meats. W. J. S.

Feb. 19,  
1906

L. L. Perkins.

B. 576

Franklin St

CITY PROPER.

Line for Transit Carriage  
Washington to Hawley.

29.

B. B. P.

1904.  
Nov. 19

B. 576

Franklin St.

CITY PROPER

Width at Federal St.

140



— G. B. Q.

1905.  
Mar. 1905

B.571

Franklin St.

CITY PROPER

Federal to Congress  
offsets & rights

106.107.

120.121.

Oct. 03

B. 589

Franklin St.

CITY PROP

Cor. Hawley St lines

144.

1904.

Sept. 19

C. C. O.

B.557

Franklin St

CITY PRO

Line near No. 184

83

C. C. O.

1903.

Sept 19

B. 553

Franklin St.

CITY PR

Det. Broad & Hill St.  
Line

127

R. G. G.

1903.

May.

B. 541.

CITY PROPE

91-94-95. Franklin St.

Bet. Battery march  
and Broad St's. width  
and line.



Mar. 1  
1902  
C.C. Perkins



B482.

Franklin St. Ct.

CITY PR

129

Near St. Fronte market

D. J. Sullivan

1898.  
June

B 462

36.37

Franklin St

CITY PR

Line, So. side

C.C. Perkins, Feb. 1897.

B413.  
1325146

Franklin St.

CITY PROJ

Resurvey.

C. C. Perkins

1894.

CCXC1  
52555.64.60  
136.128.140  
145-

Franklin St.

CITY

Angles + Base &c.

Higginson,

1842.

CCLXXXIV

114

Franklin St

CITY PRO

Oliver St. line

Dec.  
1884.

C. C. Perkins

CCXXXIII. Franklin St.

64.

and Oliver St.

J.W. Morrison,  
July 1879.

CCXXXIII

Franklin St.

40.

Cor. of Batterymarch St.

J. W. Morrison,  
Jan. 1878.

CCXXXI. Franklin St.

42-66.

Hamilton St. and Wendell St.  
Lines.

C.C. Perkins,  
1879.



XCIV.

41.

Franklin St.

CITY PRO

(Formerly Bread St)

1846-  
1847.

Andrews.

XCIII.  
61.

<sup>CO</sup> Franklin St.

CITY PRO

1846-1  
1847.

Andrews.

XCVII.  
50.

Franklin St.

CITY PRO

Ma

1878

Perkins.

LXXX Franklin St.

115.

Bet. Oliver<sup>9</sup> & Pearl St's - Fronts.

c.c. Perkins,  
1875.

LXXX Franklin St.

1/6.

Near Broad St. - Boardman and  
Kelly Lots.

c.c. Perkins,  
1875.

LXIX  
14.

Franklin St.

CITY PROF

Federal to Congress.

PETRIUS

1873.

Book  
LXIX  
58

Franklin St.

CITY PROP

and Channing.

Petkins

1874.

4XIX<sup>20</sup>  
116

Franklin St.

CITY PROPER

bar. of Arch Ext.

Petkins

1874.



LXIX  
106-5

Franklin St.

CITY PRO

and Congress.

PET. KITTS

1874.

LXIV Book  
67. To 68

Franklin St Ext

CITY PROPER

Notes etc.

PENKINS.

1873

<sup>Boots</sup>  
LXIV  
138, 139

Franklin St

CITY PROP

Takings in ink.

PENKINS.

1873

BOOK.  
LXIV  
137.

Franklin St.

CITY PROPEI

+ Devonshire St.

PETKINS.

1873

SUT. BOOK  
LXIII  
37.

Franklin St.  
Near Oliver St.

CITY PROPE

Berry, et al. 1872:

SUP. BOOK  
LXIII  
34

Franklin St. CITY PROPE  
Pearl + Oliver.

( ) Berry, et al. 1872.

SUT. BOO 7  
LXIII  
36

Franklin St.

CITY PROPE

Berry, et al. 1872.

Sun. Boat  
LXII  
144.

Franklin St.  
Cor. Hanley line.

S. C. Ellis,

1874.



Book  
LX  
49.

Franklin St.  
S. Side. near Oliver.  
Hobbs Est. lines given.

CITY PROPE

PETITIONS

1873.

Lx  
54.56  
Boo

Franklin St.  
Owner, Phelps.

CITY PROP

Petkins

1874.

BooK  
LX  
10, 12, 14, 16  
17, 19, 22.

Franklin St.  
& Oliver.

CITY PROP

PETKITS



1871.

Book  
LX  
48

Franklin St. CITY PROP  
Kelley lot. given, lots  
for Boardman. Heirs.

PENKINS

1872.

XLIV Franklin St.

87.

Line and connections.

C.C. Perkins,

1869.

XLIV

Franklin St.

104, 110, 140, 143, 145.

Estate Heights.

C.C. Perkins,  
1870.

XLIV  
30, 70, 105, 152.

Franklin St.

c. C. Perkins,  
1869-70.

XXX Franklin St.

42-43-38

Notes to locate and base line:

C.C. Perkins,  
1866-1870.



XXX-5. Franklin St.

Survey.

C.C. Perkins,  
1866-1870.

XXX

12, 15, 16,  
38, 39, 40,

Franklin St.

Survey etc.

C.G. Perkins,  
1866-1870.

XXX.

Franklin St.

38-40.

Notes to locate Base lines.

C.C. Perkins,  
1866-1870.

XXX

Franklin St.

59.

Survey

C.C. Perkins,  
1866-1870

XI-39.

Franklin St.

At Broad St.

Bradley

IX-60.

Franklin St.

Taking from Harvard College.

T.W. Davis,  
1860.

IX-40. Franklin St.

Width opposite Catholic Church

T.W. Davis,  
1861.



VIII.

Franklin St.

27.

Near Federal St.

Bradley,  
1860.




II-45.

Franklin St.

Cor. of Arch St - Taking.

T.W. Davis,

Aug. 1858.



T $\frac{1}{2}$ . Franklin St.

144 to 146.

No 15 - Old Franklin Place and vicinity  
of Hawley St.

Waldo Higginson,

Sept. 1843.

87

Franklin St.

33

Bet. Devonshire<sup>9 1/2</sup> & Hawley St's  
Survey.

Bradley.

Jan. 1859.

66 Book  
A

FRANKLIN ST  
Est & Bldgs

CITY PROPE

Bradley

1857.

65.  
106.

Bank  
Franklin St.  
near Federal St.

CITY PROPE

Coombs

1869.

62 Book  
51.

Franklin St.  
Sur. bet. Beach. & East St.

CITY PROJ

Davis

1857.

54.

Franklin St.

41, 47, 48, 51.

Near Winthrop Sq. Devonshire<sup>951</sup>  
Arch St.

T. W. Davis,  
1857.

54.

61.

Franklin St.

Near Federal St.

T.W. Davis,  
1857.



30.

Franklin St.

---

52 to 56.

Fort Hill portion.

T.W. Davis,  
1855.

29. Franklin St.

Bet. Washington<sup>9<sup>1</sup>/<sub>2</sub></sup> & Hawley Sts.

Harris<sup>9<sup>1</sup>/<sub>2</sub></sup> & Gossip.  
1855.

17-52, 53. Franklin St.

and Federal St. - Taking.

Crafts,  
1853.

5-126. Franklin St.

Near Federal St.

Bailey,  
1852.

Level  
264 1/2

Fremont Place.

CITY PROP

(Now built over) Survey of.

8.


Coolidge

1870.

Franklin Ave.

B614

74.

and Court St. - Survey to save  
old lines of both streets. 

C. C. Perkins,  
Aug. 7, 1908.

B599.

142 to 145.

Franklin Ave.

Survey of east side and line agreed  
on with Aspinwall <sup>9 1/2</sup>/<sub>11</sub> Lincoln

E. C. Perkins

1907.  
July 1

B. 553

Franklin Ave

CITY PRO

Shells

90,91.

660.

Apr. 19  
1903.



B492

Franklin Ave

CITY PRO

33.34.

Heads of bldg coming  
down cor. Court St

C.C. Perkins,

1898.

Lt. Franklin Ave.

6-7-9.

Bet. Court St. <sup>9<sup>th</sup></sup> & Cornhill, - Estates  
and buildings

C. F. Baxter,  
1869.

XLIII.

Franklin Ave.

76, 77.

S.C. Ellis,  
1869.

XVI-71. Franklin Ave.

Survey.

Bradley,  
Sept. 1861.

Scrapbook 1.

Franklin Ave.

CITY PROP

Estates and buildings, meas.

59.

1869.

B<sup>#</sup>661

Friend S.

94

With

July 1913.  
L. L. O.

#  
B. 661

Friend St.

7

N. E. side bet. Travers and  
Causeway St. for hive

Oct. 1913.

C. C. P.

B 636

Friend Jt.

153

Gov. Washington for hire

Apr. 1912  
L. C. P.



Friend & Traverse St.

---

B. 641

Page 150. 151

June. of 9 near, offsets & lines

C. C. Perkins  
Sept. 23, 1911

B. 636

Friend St.

40

Near Causeway St. No. 278  
notes in regard to line

Oct. 1911  
C. C. P.

B602

Friend

St.

87

Fronts near Traverse St.

C.C. Perkins.

Nov. 1, 1907.

B 596  
38-45 Friend St.  
49-68

See Merrimac to Cause-  
way St. & ref.

Perkins  
Oct. '06-

B585

8 Friend St.

---

Cos Hanover for transit  
Com. Eng.

Perkins  
Jan. 1906

B585

21 Friend St.

---

W. side South of Hanover

Perkins

Jan. 1906-

B585

147 Friend St.

Near Traverse

Perkins  
May 1906-

B493

116-117 Friend St

---

Encroachment-Merimac

Perkins  
Oct. 1898-



B492  
11- Friend St.

---

Near Merrimac St En-  
croachment

Perkins  
1898-

B462

6

Friend St.

---

Cor. Wash. St.

Perkins  
Jan. 1. 1897-

B422  
144 Friend St.

---

Near Sudbury St for line

Perkins  
Aug 1894

B 422

118-119 Friend St.

---

Near Union St.

Perkins  
July 1894

B422

8.9. Friend St.

---

Junc of Union St Sur.  
by Aspinwall & Lincoln

Perkins  
May 1894-

B416

128 Friend St

---

Near Traverse St. for line

Perkins  
Apr. 1894-

B416  
112-113 Friend St.

---

+ Union St. Junc. of Ref.  
to notes + Plans.

Perkins  
Apr. 1894-

B416

87 Friend St.

---

Lines near Merrimac St.  
for Engine House

Perkins  
Apr. 1894-



B414

124 Friend St

---

Line of St at H. & L. House  
near Merrimac St & rear  
property line

Perkins  
Jan 1894-

ccc 99

118 Friend St.

---

Line at # 256

Perkins  
Oct 1893-

ccc 99

111 Friend St.

---

Near Merrimac St east  
of Engine House etc.

Perkins  
Oct. 1893-

CCC 96

129 Friend St

Ellis line run to Causeway St & Angle.

Perkins  
Mar. 1893-

CCC 67

56-63 Friend St.

---

From Hanover to Causeway. Its meas. of bldgs

Ellis

ccc4

79 Friend St.

---

Near Sudbury Lines

Perkins  
Mar. 1886-

ccc4

137 Friend St

---

Line

Perkins  
Apr. 1886-

CCXXXVIII

122-123 Friend St.

Box Traverse line

Ellis  
1881-



XCIV

7 Friend St

---

Andrews.  
1846-'47

Sur. Bk.

LXVII

91

Friend St.

---

Thomas Gould House

Ellis

1876-

Sur. Bk.

2X11

128

Friend St.

---

✓ Scotts Ct. Line

Ellis

1874-

Sun Bk  
<sup>LI</sup>  
~~28 30 32~~ Friend St.

34

E. side N. of Hanover to  
Sudbury.

Baxter  
1869-

Sur. Bk

LI

~~24-27~~ Friend St.

E. side Junc. of Union to  
Hanover

Baxter

1869-

Sur. Bk.

LI

~~16-17-19~~

22-23

Friend

St.

Est & bldg. W. side

Baxter

1869-

Sur. Bk.

10-11 <sup>L</sup> Friend St.

---

Near Sudbury.

Ellis

1869-

Sur. Bk.  
XLVII  
46 to 50

Friend St.

---

+ Canal estates bet.

Ellis

1869-



XLVII. Friend St.

56 to 60.

and Haymarket Sq.

S. C. Ellis,  
1869.

XLIII

Friend St.

51 to 54, 60, 62,  
116 to 125.

Survey for extension of  
Washington St.

S. C. Ellis,  
1869.

XXXI. Friend JF.

61.

Hook and Ladder #1.

C.F. Baxter,  
April, 1861.

XXII. Friend St.

158.

and Union St. - Lots near.

Perkins & Ellis,  
1866.

XX

Friend St.

97.

Survey of estate.

Wightman,  
1864.

XVI-66.

Friend St.

Survey.

Bradley.

Sept. 1861.

111 1/2

270.

Friend St.

Extension.

Geo. O. Edwards & Co.,  
1851.

III 1/2.

188, 189.

Friend St.

Survey of Emmon's estate.

Geo. O. Edwards,  
1849.



II<sup>1</sup>/<sub>2</sub>.

Friend St.

147.

City Lot.

G. B. Parrott,  
1850.

I 1/2. Friend St.

56 to 59.

Cor. of Merimac St. - Survey  
of ~~estate~~.

Waldo Higginson.  
July 1843.

Level 156.

Friend St.

CITY PROPE

and No. Market St.  
Measurements of Estates on 1.

Edwards.

1863.

Level 15  
155.

*Friend St.*

CITY PROP

Measurement of estates,  
for Sewer.

156.

Edwards.

1863.

37 Friend St.

54, 56.

Survey at junction of Travers St.

Gossip.  
1855.

32

Friend St.

60.

Lines.

T.W. Davis,  
1855.

5.

Friend St.

158.

Portland <sup>9 1/2</sup> Travers St's -  
Old National Theatre, Survey.

Bailey,  
1852.

4-2. Friend St.

Extension.

Bailey,  
1851.



Scrap Du  
/

Friend St.

CITY PROPRI

Union to Hanover St. Survey  
of estates + buildings for  
Washington St. Ext.

53-55-1  
166

1869.

Scrap Bo.  
/.

Friend St.

CITY PROP

Handover to Sudbury St.  
Estates and buildings measured  
for Washington St. Est.

51.

1869.

Scrapbook  
1.

Friend St.

CITY PROP

Old notes of Ext. Hanover  
to Union St.

222.

1869.

Scrapbook  
1.

Friend St.

CITY PROPER

and Portland St. Notes of  
buildings, etc.

192—  
194.

1869.

Scrapbook  
1.

Friend St.

CITY: PROPE

and Merimac St. - Notes of  
buildings in rear of.

172.

1869.

Scrap Book  
1.

Friend St.

CITY PROPE

Canal and Market St's.  
Notes of buildings between

188.

1869.

Frontage Rd

BP

Parking Lot Level 6

Base line for instrument

Book 1465

Page 20

Date

Name

B483

72-75

Frog Pond.

---

On Common outline etc

Perkins  
May 1898-



B602.

Fruit

St.

<sup>9</sup>  
Bet. North Grove <sup>9/4</sup> North Anderson St's  
Fronts measured.

W. J. Sullivan.

Aug. 15, 1907.

Fruit St.

---

B624

43. and Parkman St. - No. Anderson  
to Blossom St. - Lines

C.C. Perkins,  
July 26, 1909.

B. 636

Fruit & No. Grove St

42 43

Cor. Survey

Nov. 1911  
C. C. P.

B. 636

Fruit St.

134. 135

Sarkman & Co. Groves Sts  
offsets, fronts, for lines

Feb. 1912  
H. J. S.

B571

94-95 Fruit St

---

Offs + lines Blossom to No  
Anderson

Sept. '05

B 541

6709

Fruit St

---

Bet No. Grove St + Charles  
St. - Line

Perkins.  
Dec. 1901-

B498

86 to 89

Fruit

St.

---

Survey of

Perkins  
Nov. 1899

B-447  
85-86 Fruit St

---

Line

Perkins  
Nov. '97



ccc 86

62

Fruit

St.

---

Lines

Perkins  
Mar. 1892

XCIV

29

Fruit St.

---

Andrews.

1846 - 47 -

Sur. Bk.

LI

95

Fruit

St.

---

N. Grove change in jail yard

Baxter

1870-

Sur. Bk.  
XLV  
57

Fruit

St

---

Stable yard for sheds.

W. H. Whitney  
1869

Sur. Bk.

~~XXI~~

~~102~~

Fruit

St.

---

Bet Charles & Grove line

Ellis

1865-

Sur. Bk.

~~XX~~

81

Fruit St

---

Meast on.

Wightman  
1863-

Ser. Bk.

XVII

72

Fruit St. Ext.

---

Fullers notes.

Davis

1862-

Sur. Bk.

XIII

33

Fruit St.

---

Est of West of Charles St.

Davis

1861-



Sur. Bk.

X  
127

Fruit St.

---

& Addition to jail lot.

Jackson  
1860-

Sur. Bk.

VII

68-69

Fruit St

---

Ext of to Charles St.

T. W. Davis

1859-

Level Bk. *z*

<sup>210</sup>

Fruit

St.

---

36

Line for Dr. Parkman

Morton

1867-

Level Bk

~~24~~ ~~47~~

Fruit St.

---

Cor. of N. Grove St Line

Estabrook  
1862-

Level Bk.

21

52

Fruit

St.

---

Survey

Crafts

1854-

B. 652

Fulton Court.

28

Tape survey.

Apr. 2, 1912.  
St. J. S.

Sun. Bk.  
XXVII  
77-78

Fulton Pl.

Ellis

-1864-

Sur. Bk.

XII

59

Fulton Place.

---

Near North.

Jackson & Morton



B 541

28

Fulton St

---

Cor. of Cross St. - line

Perkins

Jan. 1902

B469

106-107 Fulton St & Place.

---

To Clinton St.

Perkins

Sept & Oct. 1897.

B469

89-90 Fulton St.

Near Cross St.

Perkins  
Sept & Oct 1897

B468

10

Fulton St.

---

Bet. Blackstone + Barrett Sts  
bldgs meas'd

W. J. Sullivan  
Jan. 27, 1897

B454  
140-141 Fulton St

Barrett & Cross St Lines

Perkins  
Sept. 1896

B 447

131

Fulton St.

---

Line Cross to Barrett St.

Perkins  
Nov. 1895

B438.

64-67-76 Fulton St.

---

77

Near Clinton for widening

Perkins  
Aug 1895.

ccc 96

627070 Fulton St.

---

Survey.

Perkins  
Feb. 1893-



CCC12

128-129 Fulton St.

---

Line given cor Barrett St.

Perkins  
May 1887-

XCIII

177

Fulton St.

---

Andrews  
1846-147

Sur. Bk.  
XIX  
8

Fulton St.

---

Fronts Blackstone to Rich-  
mond St.

Bradley  
-1862-

Sur. Bk. II

46-47 Fulton St.

---

Sur. for ext. to N. Mar St.

T. W. Davis

Aug 1858-

Scrap Bk.

1.

232-241 Fulton St.

Near Lewis St. Old notes  
both sides

B458  
62-63-95 Furnace St.

---

Survey.

Perkins  
June 1896-

XC. 111

93

Furnace St.

---

Andrews


1846 - '47

Sur. Bk II  $\frac{1}{2}$

155 Furnace St.

---

& vic.



Parrott  
1850-