

C



**Cat. No. 4331-25CM**

**New Standard**



CADDY RD.

---

2012.

Bk. ~~901~~

Profile

132 - 134

901

C. B.'s

106 - 108

Hrs. for Const.

146 - 151



Caddy Road DOR.

Book 901 Pg 146-150  
106-108

Between Monson and Sanford

Catch Basins  
and Points for Constructions



159-85 Calder St

Can line



B-615. Calf Pasture.

24425. Meas. of improved sewerage buildings  
Burroughs. 1909

B-687. Callender St.

14647. Points for construction. Simple 1915.

B-730: 38 At Luderne + Irene Sts. Cors. staked E.L.M. 1915

B-748: 81 <sup>Lyford</sup> Lyons to Tucker Sts. Line used to locate Boyden St. 1922

B-774: 147-153 Cor. Floyd St. Pts. for Const. J.H.B. 1926

1914

B-671 CALLENDER ST. (Formerly Claxton St.)

148 Cor. Blue H. Ave. Line for curb . . . . . Simple

B-687-<sup>17-18</sup> 41-43, 65, 66. C. basins & Pts. for const. . . . . 1915

2 N.E. Cor. Blue H. Ave. Line for building . . . . .



B-604. Callender St. E. of <sup>Lyford</sup> Lyons St.  
100. Line tested. Sample 1907.

B-609=33 " " " 1908.

44

"

"

"

"

B-660=120,121 " " for Land Court. 1913

B-664=134,135 No. side West of <sup>Lyford</sup> Lyons St. Line "

B-671=47 " " " " 1914





- B-497. Callender St, cor. <sup>Lyford</sup> ~~Lyons~~ St.  
128. Line for Park Dept. Temple 1899
- B-500=152.3. Line for Catch basins "
- B-506=14.5 " " " " " "
- 153 At <sup>Lyford</sup> Lyons St. Cors. staked for Engrs. 1910
- B-583=19 Blue Hill Ave. End. Line for art. 1905
- B-587=30 N.W. Cor. <sup>Lyford</sup> Lyons St. " " W.E. Hannan 1906

1896

B-435 CALLENDER ST.

Sample

48 Cor. Lyons St. Lot staked for Sewer Dept.  
Lyford



6-<sup>66</sup>~~68~~ Callender St.  
At <sup>Lyford</sup>~~Lyons~~ Loc. houses  
128-141 Block dist. meas.  
170-19 Houses  
128-<sup>37</sup>~~49~~ Survey Tucker to Carlos  
6-<sup>36</sup>~~40~~ Survey  
176-73 Line for Fire dept.  
44-40 Right of way to Blue Hill Ave  
44-44 Loc. of wall

CAMERON ST., DORCHESTER

---

from Hancock

Stone Bounds

Note Book 1280 Pages 14-17



CAMERON ST.

DORCHESTER

Points for Stone Bounds 1973

Book 1213 Pages 84-85

F. McH.

B-603. Cameron St. Lor. Av. to Pleasant St.  
48-51. Survey. Sample 1907.

B-613=15 Cor. Pleasant St. curb cor. located. J.H.B. 1908  
60.61 Line & grade for granotithic Sample ..

B-727=80.81 Points for Engineers J.H.B. 1919



B706-82 Cameron St.

Notes for line

B706-92 Surrey for L.O.



G. C. H.

1946

B 889

CAMP Mac Kay

49-66

Survey





B-1146

88

CANAAN ST-DOR.

LINE

1969

Itasca St. to Livermore St



1922

B-740 CANAAN ST.

J.H.B.

131 - Cor. Itasca St. Center line etc.

B-847: 87 Itasca St. to Savannah Ave. Line measured <sup>1935</sup>



BK. 75

Page  
26-28

Canterbury St.

X-3  
32.

From Morton  
to Austin St

Aug  
78

15  
1897


No. 4 Time.

Book-75  
page  
120-121

Canterbury N.

Survey

Nov.  
1896

Wm. H. G. 

CCXII. Canterbury St, back of Mt. Hope.  
49-53. Survey. Brown 1872

Canterbury St.  
148-153. Base lines. Survey. Brown 1872



49-21<sup>18</sup>

Cape Hill



Angles



CAPEN ST.

B-932 pg. 20-21 (SURVEY)  
OAKWOOD AVE.



59-136 Capen St.

Mon. at. Norfolk

139-122 Survey

139-<sup>3:11</sup>113 Cen. line

153-50 Survey

153-<sup>34</sup>36 Survey prop. Lines & houses

153-35 Oakwood AVE survey

59-52 Seldon to Maxwell

167-<sup>67</sup>69 Reloc. E Norfolk to bend





B-818 Capen St. C J Elliot 1931

82 Notes for Survey of Wilmington Av.

B831 Cor. Evans St., Angle & Mont. tied in

66 J. H. Burroughs 1932

B-847 S. E. Cor. Fuller St., mont tied in

127-129 J H. Burroughs 1935

B-883-76 At Maxwell St. Sur<sup>d</sup>: for Land Court Pl. 19xx

102 Bet. Wilmington & Fairmount St. Sur<sup>d</sup> of 19xx

Capen ST., Dor.

B 985

pp 76-77

. cor. cutback



B-727. Capen St, cor. Maxwell St.

144. Line run for school lot. Burroughs 1919

B-740=20-21 Maxwell to Selden Sts Line 1920

B-774=8, 9 Fuller to Fairmount Sts. Line 1925

B-855=60, 64 At Dyer St. + Evans St. Line notes 1936

B-860=42 At Fairmount St. Centerline tied in. 1938

118-119 Fr. Fuller to Selden Sts. Line for Land Court ...

B-632. Capen St. & Evans St. S.W. cor.

43-46. Mont cut. Moulton, 1914

B-654-35 Norfolk St. to Evans St. Line for Engrs. Sample 1912

90 Cor. Dyer St. Line for curb JHB 1912

130 At #12 Offsets to test Line of curb Sample.

B-671-108.109 At Evans St. Pts. for monts. .. 1914




B-536.	Caper St. cor. Fuller St.		
141.	Line for catch-basins.	Simple	1902
B-542:	40-43 Evans to Fairmount St.	Line for Engrs.	..
B-567:	11 S.E. Cor. Norfolk St.	.. .. Bldg.	1904
74	" " " " " " " "	.. .. curb	"
B-604:	44 #4	Line for curb	1907
B-615:	73	" " J.H. Rice	1909



B-435. Capen St. bet. Norfolk & Evans Sts.  
 4. Line for Michael Darkin. Simple 1895.  
 B-455:3-5+20 Evansto Selden St. Surk. for Laying out 1896.  
 B-463-49.50 " " " " " " Line for Sewer Dept. 1897.  
 B-491:15-17 " " Norfolk Sts. " " " Const. 1898.  
 118-123 Norfolk to Fuller St. " " " C. basins " "  
 B-500:73 Near Norfolk St. " " " Par. Dept. 1899.



- CCC-19. Capen St. Evans to Selden  
125-130. Survey. Sample 1889
- CCC-43-52, 80, 83 Notes by A. Hodges and  
Survey for Laying out 1890
- CCC-45-13, 14 Evans to Norfolk Sts. Line. Lamp Dept. -
- B-424-17 At Maxwell St. Loc. of spikes at monts. 1894
- B-434-90 Bet. Norfolk + Evans Sts. Line staked. 1895
- 

CCLXXI. Cape St. Harrison Is. <sup>NOW</sup> EVERDEAN ST.  
59-66. Meas. of bldgs. Simple 1884.

Cape St. Harrison Is. Ashland to Greenhill.  
118-121. Survey for laying out. Simple 1884.





CCLVIII. Capen St. Norfolk to Maxwell St.

56-58. Survey for laying out. Baxter 1888



CAPEN PLACE

---

DOR.

Capen st to End.

BK 908 Pg 94 Mon't Drilled 10/7/53



CCLIX. Carlisle St. (<sup>Now</sup> Wainwright St.)

18. Line of Sample 1883.

B-470-76+83 Survey for Laying out.

1898

B-479-117-119

" " " "



B-536. Carlos St, No. 1.

79-80 Line for fence. Sample 1901

B-660-5 Lauriat Ave (Woodrow) to Callender St. 1912

Line for Engineers Sample

102 Meas. of walk for assessment JHB, 1913

B-847-6 C. basin marked on curb .. 1934



128-13<sup>8</sup> Carlos St.

Survey see plan

139-154 Loc fence at Woodrow Ave.



Carlotta St. Dor

---

B. 918

48

Pts. for const.



B-855

CARLOTTA ST

1936

J.H.B.

92 Notes for Survey of Ginitast

B-869-6-11 Survey for Laying Out

1939

..



~~Carlotta St., Dor.~~

~~1953-54~~

Bk. 926

pp. 3

Catch Basins

A. Brickley



BK 1204

CARMEN ST POR

---

Pg 32-39

POINTS TIED

B-609. Carmen St. Tazon to Kiltow St.  
 29.41-42. Survey for laying-out. Sample 1908.  
 B-615:5260 Line for C. basin J.H.B. 1909  
 B-620:27 " " " Sample "  
 90 " " Engis. " "  
 B-727:100 " " curb J.H.B. 1914



CXCVIII Carruth St.

179-182. Survey. Metcalf. 1871

CCXIII=31-31 .. Copied notes .. ..

33-34 Private Way on Carruth Est. to Adams St.

Survey of. Copied notes. Metcalf 1871

CCXVIII=59 S.W. Cor. Ashmont St. Widng. staked Baxter 1871

CCXXI=20.21 Codman to Beale Sts. L. M. Brown

Metcalf's base lines relocated. 1875



169-<sup>74</sup>86

Carruth St.

cen. line



1920

B-740 CARRUTH ST.

J.H.B.

- 12 - Codman St. to bend line  
 B-756 = 27 Fr. Minot to Codman St. Data .. 1923  
 105 Cor. Beaumont St. Line to Elm Ave. .. 1921  
 140 " Minot St. Cors. staked out .. ..  
 B-767 = 29 N.E. Cor. Codman St. Bldg. loc. for prop. widening  
 B-796 = 42-44 Beaumont St. to Elm Ave. Line - E.L.M. 1924  
 1925



B-594. Carruth St. S. E. cor. New Minot St.  
60. Line for curb. Sample 1906.  
B-603=132 S. W. cor. Minot St. Line for curb 1907  
B-604: 83 Opp. Weyanoke St. " " c. basin "  
116 " " " " "  
131 Carruth St. at Shenandoah St. " "  
B-536=65 Line for curb, Codman to Van Winkle St. 1901

CCC-18. Carruth St. app. Lombard St.

102. Meas. of houses. Moulton 1888.

CCC-19-26 Near Rowena St. Meas. houses "

CCC-80-128, 129 Near Codman St. Line for C. basins, Bacon <sup>1893</sup>

B-419-75 At Beaumont St. " " fence. Sempke <sup>1891</sup>

B-452-25 Center lines located " 1896

B-587-10 Codman St. to bend. Loca. of Weyanoke St  
and Shenandoah St. Sempke 1906

CCLXXI. Barnuth St, Beaumont to Minot St.  
77. Offsets. Sample 1884.

Barnuth St, cor. Minot St.  
126. curb corner staked out. Sample 1884  
CCLXXII = 50-55 Survey to fix lines .. 1886  
114 = 121 Lines staked out .. ..





- B-547. Carson St.  
149-151. Line for Engineers. Sample 1902
- B-552-71 Near Shoreham St. Line for C. basins 1903
- B-615-56 West cor. Crescent Ave. Line for fence S.H.B. 1909
- B-727-42, 43, 115 Line to R.R. Catch basins .. 1918-19
- B-812-121 Mont. tied in at N<sup>o</sup> 10 & 12 .. 1930
- B-889-86 Playground G.C.H. 1946



CCXXV. <sup>Now</sup> Carlton & <sup>CARSON</sup> Carson Sts. <sup>ST</sup> nr O.C. R.R.  
26-28. Line used in survey of Mt. Vernon St.  
Baxter 1878



NOW CARSON ST.

CCXXII. Carlton St.

7.10+14. Carson St.

Baseline for survey of estates.  
C. M. Brown 1876



CCXXI. Carlton St. ~~now~~ Carson St.

103. Mason. brick block.

Carson St. L.M. Brown 1876.



CCXIV. Carlton St. now Carson St.  
20-23, Carson St, form. Carlton St.  
Survey. Brown. 1873



CCIX. Carlton Av. from Harvard St.  
16-18. Survey Baxter 1871



Meas of brick block

C H Bengler





BOOK  
D-135  
PAGES-52-55

U-33

CARSON-ST DORCHESTER

BOOK 84 - CARSON to MOSLEY ST. B.L. & SURVEY  
136-137

Sept 27, 1898

Base line location of  
houses and angles

C-H. Bengler.

CARSON ST. . . . . .

Dor.

Crescent Ave - Sydney . . . . .

Reconstruction Survey

Book 1258

FMH

Pg. 74-89

( )

CARSON ST. DOR.

B-1253  
140

CRESCENT ST - SYDNEY ST

Points for Construction

RECONSTRUCTION SURVEY  
1258/74-89 FMH

CARSON ST

DOR

LINAE

NB 1297  
55

J. BILMORE



CARYLL ST. DOR.

SURVEY

BK. 958

PP 84-95

Cary II ST., Dor.

B967

p142



CASSNET ST

DOR.

DICKENS ST TO END

RECONSTRUCTION SURVEY

BL 1449 PG 84-86

APR. 4, 2000 (1/2 D)

R. QUIGG

J. GAMBINO

BWW - 1

Cassnet ST

Dor,

B 965

P.P. 114

PTS. for Const.





B-948

Cassnet St., Dor.

---

110

Survey for Layout



Cassnet St., Dor.

1958

Survey for layout.

Survey Bk. 948

H. Fletcher, C.E.

From Dickens St. approx. 160' north.

B-950

140

Cassnet St., Dor.

Stone bounds set



B-693. Caspian Way.

123-124. Points for construction. Sample 1915

B-702:40-69. Catch basin .. 1916

127 Cor. Rockdale Ave. Line J.H.B. "

132,3 Copied notes of staking out .. ..



B  
673

CASPIAN way

127 ~~Woodland Ave.~~

Sur. L.O.



CASPIAN WAY  
CXCVI. Woodland Ave. Savin Hill.  
48-56-57. Survey. — Mitcalf 1870.  
CCI = 142 " Copied notes .. ..  
CCC-20 = 77 Cor. Savin Hill Ave. Meas. to loc. old lines  
Manroe 1890

Near Grove Hall

B-671. Castlegate Road.

72. Points for construction. Simple 1914.

B-664:137. No. side bet. Blue Hill Ave. & Normandy St.

Line for Mr. Isaacs. Simple 1913

B-880:142 Rear of #14. Lot staked out J.M.B. 1942



B-818 Castle Rock St.

46-49 Survey of & Notes, C. J. Elliot 1931

B-822 Points for Construction

150 J. H. Burroughs May 1931





B-626. Cawfield St. N.W. cor. Eastman.  
79. line for curb. Sample 1910.  
B-780-118 Survey for Laying out. W.E.H. 1927  
B-790-14.15 Points for Construction J.H.B. 1928.



169-36

Cedar Ave.

Loc. fences at Olney.



CCV. Cedar Av. Mt. Bowdoin  
22-25. Base lines & Angles. Baxter 1870

Cedar Av. Mt. Bowdoin  
68-73. Angles & measured & survey. Baxter 1871



CCXXVI. Cedar Pl. & Bird St.  
56-58. Survey for line. Harris 1878



BK1028

CEGAR PL DOR

---

Pg 42

CHECK TIES

JJC

6

Cedar Place. (Dor.) B 867.

p. 68-83

Monadnock St. to Magnolia St.

Survey to eliminate  
Bird St. Grade Crossing.



66-34

Cedar St.

Offsetts survey

49-148

Loc. fences + walls

<sup>76</sup>

59-77

Survey



B-670. Cedar St, cor. River St.

127. Line for fence. Sample 1914.

B-730-114-117 River to Manchester Sts. Staked out for Court. <sup>E.L.M. 1922</sup>

B-860-26 Line at #15 JHB. 1938



B-855

CEDAR GROVE ST.

1936  
J.H.B.

38-45 Survey for Laying out.

B. 880:26 Whittridge to Hallett St. Pt. for Coast.



B-671. Cemetery (South). Wash<sup>n</sup> St. entrance.  
32. Measurements. Sample 1914



B-516. Cemetery South.  
7-297  
33-34}. Survey for plan. Moulton 1900



174-<sup>20.30</sup><sub>38</sub>

Cedar Grove St.

Line



1931

B-822 Cemetery Lane

JHB.


110.111 Off Washing St. Survey to determine  
encroachments



BK. 75  
page  
114

Cemetery

Location of wall

Wm A. Fos. 

CCLIX. Cemetery Lane (Bernard St)

88. Survey for laying out Dexter 1884



CCVIII. Cemetery, Catholic, nr Norfolk St.  
82-83. Survey Baxter 1870.

84. Cemetery, Catholic, nr Norfolk St.  
Survey Baxter 1871.





CCVIII. Cemetery Rd from Norfolk St. Catholic Cemetery  
80-81 Survey. Baxter 1871



CCIV. Cemetery on Norfolk St  
88-91. Paths located. Baxter 1873



CXCVIII. Cemetery nr Godman  
64. Survey Mebalf. 1871



SB1436

CENUCLE ROAD (BRI) -  
LAKE ST TO WILLOUGHBY ST.

RECONSTRUCTION SURVEY

P130-133



Centerville Pk.

Dor

Upland to Bourneside

Street Line

1364/28



66-~~59~~<sup>58</sup>

Central Ave.

Survey

66-66.68 Survey loc. bridge + canal



131-1-19 Central Burying Ground  
Sur. Loc. tombs, walks etc.

Central Av. Dor

---

$\frac{152}{30}$  Baseline bet River St and R.R. H.H. Austin 1898





CCXX. Central Av. Milton side.

62+63. Angle with Milton Branch R.R.

Baxter 1876

CCXXII=55 (Roxbury) meas. buildings. Sanborn <sup>1878</sup>

CCXXX=100-117 (Milton) Survey, City wood yard, Baxter <sup>1880</sup>

CCLVI=147 (Roxbury) meas. buildings Foster 1883

CCXVIII. Central Ave Milton side.

62-63. Survey by W+B's notes. Baxter 1875

Central Av. Ext<sup>n</sup> across Sep. River

62-65. to River St.

Survey. Baxter 1875.



CCXVII. Central Ave (Milton Co) nr Sep. River  
1044/105. Survey of centre line as given by  
Whitman & Beck. Brown 1874.

125. Central Ave.  
Meas. of base lines. Brown 1875



1917

B-632 CENTRAL AVE. E.L.M.

102 West side. Line for driveway. Pav. Dept.

B-660=106 So. of R.R. Line by Aspinwall & Lincoln. J.H.B. 1913

B-756=48 Near River St. C. basin .. 1923



1922

B-740 CENTRE AVE.

JHB.

154 Line at bend, near Centre St. etc.

B-860-88 At Dor. Ave. Line notes etc.



CXCVII. Centre Ave.

108. Survey Metcalf. 1871

CCVI:75-77 .. Copied notes .. ..

CCXXI=69 Dor. Ave. to Center St. meas. across St. Brown <sup>1876</sup>

CCXXIX=148 meas. of edgestone Pope Estate Sample <sup>1882</sup>

CCXXXIX=140 Line foredgestone Barter

B-491:13 N. side .. .. Sample 1898



Centre Ct.

Dor.

228  
96-97

Stone Bounds Set

4/13/55

( )

Centre Court

Dor.

Pts. for Construction. July 1954.

$\frac{B909}{29}$

931/36-41

( )



148-50 Centre Pl.

Survey



J.H.B

B.880

CENTRE ST.

1941

8-9

Line - Adams to Ginita Sts.

26



1922

B-740 CENTRE ST

JHB.

123- Wainwright to Samoset Sts. Line located.

144- C.B. marked on curb, near Nixon St.

153-4 Fr. R.R. to Centre Ave. Line located.

B-855-92, 96. Notes for Survey of Ginita St. 1936

B-860-93 At Nixon St. spk. tied in. 1938

B-869-6-11 Ginita to Althea Sts. Line of St. "



1912

- B-660 CENTRE ST. Sample
- 17 Allston to Melbourne St. Line for curb
- 97 And Dor. Ave. meas. to test Mather St. Line ..
- B-664-64, 79 S. side Samoset St. to R.R. Line Pav. Dept. 1913
- 139 #271 Line for curb ..
- B-702-56 Near Adams St. .. .. e. basin 1916
- B-730-69 N.W. Cor. " " " " building E.L.M. 1919



B-649      CENTRE ST.      Sample

- 86 S.E. Cor. Dor. Ave. Line for building
- 104 N.E. " " " " " curb " "
- 109 N.E. Cor. Adams St. Loc. of Tang. spike " "
- 118.119 So. side Dor. Ave. to Remington St. Line for curb " "
- 130 #289 " " " " " "
- B 654-94. Junc. Remington St. " " " " " "
- 129 #218 " " " " " "



B-634 CENTRE ST. Sample

4 At Lafield St. Line for curb

38 Meas. to test sch. ho. line

B-639-84 #137 Line for curb 1911

85 S.E. cor. Dor. Ave. Line

B-643-128 Cor. Mainwright St. Line for curb

147 S.E. Cor. Dor. Ave. " " " "

B-632, Centre St & Dor. Av. N.E. cor.

16. Line for building. Moulton 1917

B-705 = 2 Cor. Talbot Ave. Line notes " "

B-748 = 28 S. side west of Wainwright St. meas. bldgs. 1922

B-756 = 14, 15. Data etc.

J.H.B. 1922



B-583 CENTRE ST. 1905 Sample

42 S.E. cor. Samoset St. Line c. basin

56 Near Adams St. Line for F. Sherry ..

B-587-16 Lafield to Leslie Sts. Notes of line  
by W. Harmon Sample 1906

83 N. side near Dor. Ave. Line for C. basin .. ..

94 N.E. cor. Lafield St. " " " " .. ..

107 N. side Lafield to Leslie Sts. " " curb " ..





1904

B-562 CENTRE ST Sample

- 115 At bend + Dor. High school. Loc. of monts.
- 120 #53 + #55 Line for edge stone "
- 103 Cor. Wainwright St. " " "
- 137 #299 " " "
- B-567=67 School Lot. Line for driveway "



1902

B-542 CENTRE ST. Sample

- 113 Cor. Melbourne St. Line Dr. O'Connell
- 124 At Talbot Ave. Line for monts. "
- 141 " #75-79 " " curb "

B-552-14 Opp. Remington St. Line E.M. Harlan 1903

- 52 At #67 Line for fence "
- 123 At Remington St. Line for lawn "
- 133 Wainwright to Melbourne Sts. Notes for line "



- B-432, Center St, nr Dor. Av.  
82. Line for J. A. Medbury. Sample 1895.
- |               |   |             |
|---------------|---|-------------|
| B-452=120     | Meas. of building                             | 1896        |
| B-455=72-73   | Wash. to Wainwright St. Line Pav. Dept.       | " 1897      |
| B-463=118-119 | At Wash. St. Line for curb + cors. Staked out |             |
| 150           | At Angle. Loc. of spikes                      | Sample 1897 |
| 28            | No. side near Wash. St. Line Mr. Carven       | " "         |
| 76            | " " " Wainwright St. Line for curb            | " "         |



CCC 44. Center St. on Wash<sup>g</sup> St.

57. Survey of Talbot Av. Ext<sup>g</sup> Munroe 1891

CCC-45: 80 West Nixon St. Line Pav. Dept. Sample ..

CCC-46: 122, 3. Centre Ave. at Dor. Ave. Lines & angles .. 189.

133 N.Y. cor. Dor. Ave. Survey for widening .. ..

CCC-78: 68 N.E. Cor. Dor. Ave. Line of .. for Foster ..

134-136 Dor. Ave. to Wash. St. Meas. of bldg's. Bacon 1893



CCXXIV. Center St, bet. Adams St & bend. Dor. Av.  
92-3. Offsets to determine line of Center St.  
Baxter 1877

CCLIX=1-17 Dor. Av. to Washington St. Survey for  
widening + relocation. Baxter + Whitney 1883

24-26 Revised base lines " "

CCLIX=20-23 Meas. to locate trees Foster 1884

102-104 Extn. to Nixon St. (Remington St.) Survey of Baxter  
Also sur<sup>y</sup> for Laying out Wainwright St.

CCXVII. Centre St, cor. Dor. Av. S. E. cor.

37. Survey of riding. Brown 1874

CCXXII = 1 Mead. of horses .. 1876

LEVEL BK. 498 = 77 Near Adams St. Line for fence Baxter<sup>1880</sup>



CXC VII. Center St. Dor. Av. to Center Av.  
106-110. Survey Metcalf 1871

Center St, bet. Wash<sup>ing</sup> & Allston Sts.

171. Survey. Metcalf 1871

185-187 Wash. St. to Centre Ave. Survey 1871

188, 189 Cor. Wash. St. Survey of Church Lot. "

214, 215, 221 Dor. Av. to Centre Ave. Line of widg. "



CXCVIII. Center St. Adams to Dor. Av.  
216-219. Survey. Metcalf 1871  
CC=48.51 Cor. Dor. Ave. Survey High School lot. Baxter <sup>1871</sup>  
CCIV=150-151 Near Dor. Ave. Sos. Dix's land. Widening .. <sup>1871</sup>  
CCVI=58.60 Adams to Dor. Ave. Sur<sup>y</sup>: (Copied notes) Metcalf <sup>1871</sup>  
77, 76, 80 Washington St. to " " " " " "  
146 Cor. " " Survey. Church lot. " "





CCXXI. Center St.

56-58. Meas. on side lines. L. M. Brown 1876

Center St. nr S. B. R. R. & Allston St.

64-65. Loc. of water courses. L. M. Brown 1876.

67. Loc. of edge stone .. .. .

70-73 Centre Ave. to Wash. St. Meas. across St. ..



Centre St Dor

51  
61, 62

Line from Centre St Sharpe 1897



- B-474. Center St, cor. Elm & Lawn.  
70. Lines for edgestone. Simple 1897.
- B-479-145 N. side Line for edgestone 1898  
152 N.W. cor. Allston St. Line for Lawn "
- B-491: 102, 103, 124, 125 Line for Const. Dor. Ave. to RR. "
- B-497: 150 N. side. near Adams St. Line. Howard Bros. 1899
- B-500: 38 Near Adams St. Line for C. basins "

- B-506. Center St. S.E. cor. Wash<sup>m</sup> St.  
50-52. line for sch. lot. & loc. of Lithgow St.  
B-511- Simple 1899  
59.129.139. At Angle, Sur<sup>v</sup>. to locate line 1900  
B-525-102 At Centre Ave. & Remington St. Line ..  
B-531-37.90 Cor. Melbourne St. Curb line tested etc. 1901  
126 #83-#87 Line for edgestone ..



B-604. Center St #289.

42. Line for curb. Sample 1907.

B-613=95 At Lamont St. Line for gutter 1908

118 At Nixon St. Loc. of monts. "

119 Cor. Remington St. " " " "

B-615=99 Cor. Clement Pk. Line for curb 1909

B-620=98 Cor. " " " on new building "

100 Opp. Melbourne St. Line for J.M.E. Merrill "



6-<sup>106</sup>  
113

Centre St (Cont.)

Houses

170-23 Houses at Melbourne



143-<sup>82</sup>/<sub>85</sub> Centre St.

cen. line

66-<sup>133</sup>/<sub>145</sub> At Dor. Ave.

153-79 At Nixon St.

66-109 At Melbourne

66-130 At Talbot Ave.

66-132 Loc. High School + 2<sup>nd</sup> Church

153-<sup>80</sup>/<sub>81</sub> Survey

143-82 Survey Wash. to Dor. Ave.



Centre St., Dor.

1953-45

Bk. 926

pp. 1

Catch Basin

A Brickley

( )



Formerly Mendon Pk.

1915

B-693 CENTERVALE PARK Semple

111-116 Line for C. basins & Pts. for Const.

B-702=114 " "

1916



Ceylon & Quincy Sts., Dor. 1959

---

Widening at the N'eely. & S'eely.  
corners.

Survey B-960/54

C. Brewer

B 4 9 1 1 83

Map 54



B-705. Ceylon St.

10+79. Line for garage. Burroughs 1917

B-730 = 2, 3. Ext'n. to Quincy St. Line, D.W. Hyde. E.L.M. <sup>1918</sup>

B-748 = 140, 141. Intervale & Magnolia Sts. Lines. " <sup>1923</sup>

B-790 = 22-25 Survey brought up to date J.H.B. 1928

24, 25, 60, 61 Pts. for Const. & c. basins " "

B-805 = 88 #67 Ceylon St. Playground line staked E.L.M. <sup>1931</sup>



B-525 CEYLON ST. 1900  
sample

7 At Quincy St. Cors. staked. P.V. Dept.

B-542=114.5 At Columbia Rd. Staked out for Engrs. 1902

B-609=86.7 #17-19 Line for edgestone 1908

B-664=118 S. of Quincy St. Loc. + meas. of bldgs. 1913

B-670=56.7 Lot lines loc. for Sch. Ho. Commrs. 1914

B-671=70.86. Line " " " " "



CCXI. Beylon St.

77-78. Survey. Baxter 1870.

CCXV: 134.5. Sur<sup>y</sup> for Laying + widening 1873.

136,7 Widening staked out. Safford Est. 1874.

152,3 Cor. Quincy St. Widening staked out. ..

CCLXXI: 28 Near Quincy St. Meas. buildings. Semple <sup>1884</sup>

B-576: 39 At .. .. Loc. c. basin stakes ELM. 1901.



162-116 Ceylon St

Con. line Quincy to Col. Rd.

for loc.

B  
682-4 Additions.

AT Columbia Rd

X-sections

BK 1416 - ps 128-135



CHAMBERLAIN ST. DOR.  
Harvard St. to Algonquin St.  
Street Line

Bk. 1364 / 132-3

Jan. 4, 1982

A.B. Jr.



B-435 Chamberlain St. Howard to Algonquin.  
136-138. Survey for laying out. Simple 1896.  
B-452-92 Line for C. Basins  
B-455-42 Cor. Gaylord St. Line for Art. stone ..



B-455. Chamblet St, cor. Magnolia St.  
53. Line for edgestone. Simple 1896  
B-474-7-9. Survey for Laying out. 1897  
B-727-133 Line for Fence Viewers J.H.B. 1919

ccc19. Chapman Avem N.Y. & N.E. R.R.

73. Callender St. " " " " " "  
Survey for prop. Extr<sup>n</sup>. Simple 1889

B-435-48 At Lyons St Lot staked. Sewer Dept. 1896



Charles Street , Dorchester

( Dorchester Ave. - Geneva Ave. )

Survey Lines

132-151

B-664. Charlemont St. cors of Miniot St.  
93. Line for Engineers. Sample 1913.  
B-818: 6-11-5-30-31 Survey & detail notes C.J. Eliot <sup>1931</sup>  
B-822=52.53. C. basins & Pts. for Const. J.H.B. 1931



Charlemont St., Dor.

B985

pp 82-85 cor. cutback



CHARLES ST. DORCHESTER.

DOR Ave - Geneva Av.

Street Line.

N. B. 1266 132-151 March. 1980

N. B. 1280 Pg. 76 Stone Bound.

BB-1631

FINCH.

B-609 Charles St, Dor. Av. end.  
18 Line conn. with Dor. Av. Sample 1908  
B-670-3. At Dor. Ave. Line 1913  
B-702-96 " " to Ditson St. c. basins J.M.B. 1916  
B-748-100-102 School Lot. meas. of buildings E.L.M. 1923  
B-767-78,79. " " staked out " 1925  
105 Base line relocated " "

B-474. Charles St. N.W. cor. Dor. Av.

43. Line for edgestone. Sample 1897.

B-497. 32 Opp. Ditson St. Line for edgestone .. 1898

B-552:75-78 Dor. Ave. to Geneva Ave. " " " 1903

B-542-86 S. W. Cor. Dor. Ave. Line for Howard Bros. 1902

B-547. 100 " " " " " " edgestone "

116 N. E. Cor. Ditson St. " " " " "





CCXXXIX. Charles St, nr Ditson St.

121. Offsets & line for survey of Ditson St. Baxter 1882

CCLVI=8-62 Meas. of houses Foster

CCLVII=107 Extn. to Geneva Ave. Baselines & angles. Baxter <sup>1883</sup>

CCLXXII=110 (Snow lot) meas. of house & lot Semple 1886

B-434=94-96 N.W. cor. Dor. Ave. Line for Wachter .. 1895

B-455=13 Geneva Ave. to Ditson St. Line Pav. Dept. 1896

CXCVII. Charles St.

134+136. Survey Metcalf 1871

CCVI=37-39 .. Copied notes .. ..

CCXII: 89 Cor. Dor. Ave. Measurements. Brown 1873

CCXIV=102 Meas. of Estate lines .. 1874

CCXV=96-99 Sur<sup>v</sup>: for Laying out + widening Baxter 1873

CCXVII: 34-36 Measurements Brown 1874



132-148 Charles St.

---

Dor. Ave to Ditson survey

---



1928

B-790

CHARLES ST. FOOTWAY

JHB

16-17  
107

Survey of  
Pts. for Construction



Charlotte St Dor  
Blue Hill Ave to Bradshaw St.

Recon Survey

BK 1476 Ps 122-135

○ "2011"

B-609 Charlotte St. nr B. H. Av.

58. Line for Mr. Griffin. Sample 1908

B-654=151 Cor. Blue Hill Ave. Line located 1912

B-702=86 " " " " Line both sts. 1916

B-869=136 Line to cut in Driveway 1939



159-123 Charlotte St

Blue Hill to Bradshaw

128-24 Line pts.



B-687. Chase St.

68. Line for catch basins. Sample 1915

B-525-25 Chase St. cor. <sup>E</sup>Cottage + Willis Sts.

Line for curb on Willis St.

1900



B

682-34 Chase St.

---

SURVEY L.O.

B

682-116 Pts. for Cons.

---



~~Cheasea St., Dor.~~

~~1953-54~~

Bk. 926

pp. 66

Repairs

A. Brickley

Chelmsford St. Dor.

Bk. 1187

pg 2-13

Nov. 1970

Survey for Up-Dating Plan

Adams St. to Charlemont St.



1925

E.L.M.

B-767 CHELMSFORD ST.

62-66, 134, 135 Survey for Laying out

B-818:1 Notes for Survey of.

C.J. Eliot. 1931.



B-860 CHEVERUS RD. 1938  
88-93 Survey for Laying Out. J.H.B.

1931

B-818 CHICKATAWBUT ST.

56.57 At Glide St. Survey C.J. Eliot

B-834 = 56.57, Glide to Narraganset St. Line used  
for survey of Glide St. E.L.M. 1933



- B-654, Chickatawbuit St. nr Nep. Av.  
95 line for curb. Sample 1912
- B-664:2 #6 Line for curb 1913
- 26 S.E. Cor. Nep. Ave. Line G.A. Eastman ..
- B-730:70 #66-68 .. Warren Hayward E.L.M. 1919
- B-756=127 Cor. Bowman St. Corners staked J.H.B. 1925
- B-779=84,85 So. side. Points for Const. E.L.M. 1927



B-525 Chickatawbut St, at Nep. Av.  
28 Line for catch-basin. Sample 1900  
B-567-35 #2,14,20 Line for curb .. 1904  
84 Cor. Neponset Ave. Loc. of corner E.L.M. 1904  
B-604-118 At Plain St. Line for c. basin Sample 1907  
B-626-110 #54 .. .. fence .. 1910  
B-634-126 #66 .. .. curb .. ..





CCXXVII. Chickatabut St. Ext<sup>n</sup> to Adams St.

54. Angle with Adams St. Baxter 1880

CCXXIX=105 Offsets & line for curb, on J. Gore Est.

From Narragansett St. to Glide St. Sample <sup>1880</sup>

CCLVI=131 Near Nep. Ave. meas. bldgs. Foster 1883

CCLIX=30.31 .. .. Sur<sup>y</sup> proposed Sch. Lot. Baxter

LEVEL BK. #544=64 Near Nep. Ave. Offsets to curb line 1882



CXCIX. Chickatawbut St. Narragansett to Glide St

11-13. Survey Metcalf 1872.

CC11=52 Base Lines Henck 1870.

56-57 Survey " "

CCXIII=45,46 Survey (copied notes) Metcalf 1871.

CCXXI=150,151. Nep. Ave. to Narragansett St. Offsets  
to line used in " " survey.

L. M. Brown 1876



167-2-5 Chicatawbut

2 ft line



CCLXXII. Chipman St.

6. Meas. of houses. Green 1885.

CCC-17=21 Offsets to determine Line. Semple 1887

CCC-19=53.58 Norfolk to Torrey St. Survey of .. 1889

B-536=134 Near Torrey St. Line for c. basins .. 1901

B-604=74 S.W. cor. Norfolk St. " " Mr. Lythams .. 1902

B-639=57.58. Line for catch basins .. 1910

B-643=24 " " Engineers .. 1911



139-74 Chipman St.  
Survey

Pts for Const. Aug '79

1330  
Bk ~~1339~~/82

KEB



CHIPMAN ST. Dor.

Norfolk to Torrey

(Updated Plan - L-4253)

New offsets to 2' Line BK 1363/44

Jan. 82

K.E.B.

B-914- $\frac{58}{59}$  Christopher St. Dor.  
Survey & Points for construction April 1951



CHRISTOPHER ST.

B-932 pg. 4-5 (SURVEY)  
STURTEVANT ST.





B-869

CHRISTOPHER ST.

1938

J.H.B.

26-28 Mt Adams St. E. side. Corners staked out.



~~Christopher St., Dor.~~

~~1953-54~~

Bk. 926

pp. 36

Catch Basins

A. Brickley

B-506	Christopher St. bet Dor. Av & Adams <sup>s</sup>	
147	lines for D. Lynch & Hubner, Sample 1900	
B-511=37	Cor. Dor. Ave. Line for Pav. Dept.	"
61-72, 73	Adams St. to Dor. Ave. Meas. of buildings	"
B-594=5	At bend, Line for Mr. Berg.	1906
B-604=34	Cor. Dor. Ave. " " M. L. Stowell	1907
B-626=73.74.	Line for filling	1910

- B-643. Christopher St, S. side on curve.  
91. Line for curb. Sample 1911
- B-705:35-40 Cor. Sturtevant St. C. basin J.M.B. 1917
- B-748:121 No. side Line for building E.L.M. 1923
- B-756:73 Garage walls plumbed down J.M.B. 1924
- 101-103 From Dor. Ave. to Bispham St. Survey of .. ..
- 122 Cor. Bispham St. c. basin .. ..
- 134.135 Points for const. .. ..

CHURCH ST

DOR

---

LINE

BOOKS B.K 1270/46

DRILLED 9-78

NB 1245

PG 44-50

1975

B-727 CHURCH ST.

1919  
J.H.B.

88 Center line at High St.

B-748-9 High + Winter Sts. Line for curb. E.L.M. <sup>1921</sup>

B-800-98 Cor. High St. Line for Mr. Snedden. J.H.B. <sup>1929</sup>

B-883 = 10-13 Formerly Highland St. C. basins .. 1942

Levels Bk.

524. Church St. front of Church.

47-70. Line for Edgestone. Baxter 1880.

B-562=30. At Winter St. Line for School Ho. <sup>Sample 1904.</sup> Com Mrs.

B-603=115.127. " " " " " curb Sample 1907.

139 Cor. Winter St. Line for Church Society .. ..

B-609=64 Cor. Bowdoin St. Line for Catholic Club .. 1908.

CCXXX Church St. Bowdoin to Percival Ave.  
1. Line for St. Peter's Church. Baxter 1880  
CCC-20 #139 Adams to Winter Sts. Offsets to  
Line of Highland St. Munroe 1890  
B-432-67 Bet. Winter & High Sts. Line. T.E. Sheehan. Sempte. <sup>1895</sup>  
B-516-136 At Bowdoin St. Line for curb E.L.M. 1905  
142 #16-#22 " " " " "



- CCXIX. Church St. bet. Bowdoin & Adams Sts  
115-116. Survey of Eaton Sq & vic. J. W. Harris 1877.
- CCXX=8,9. Bowdoin to Adams St. Survey of  
widening on Eaton Estate. Baxter 1876.
- CCXXIV=16,72. Adams to Bowdoin Sts. Line for  
Laying out Eaton Square 1877
- CCXXIX=6-9. At Bowdoin St. Sur<sup>v</sup> of curb line 1880
- Level Bk. #458=54 Cor. Percival St. Loc. of Catholic Ch.  
Lemon 1872

CXC VII. Church, Dr. Mean's, cor. Wash~~ing~~ & Winter St.  
188-189. Survey of lot. Metcalf 1871  
220 Cor. Percival St. Loc. of Cottage 1871  
CC-90 Winter to Adams Sts. Survey. Baxter 1870  
109 Bowdoin .. .. .  
CCVI-40-148 At Meeting Ho. Hill. Survey, copied notes 1871  
CCXVII-78 Meas. on Catholic Church Brown 1874  
90-93 Capt. Eaton Estate. Survey .. .. .

SB1436

CHURCH ST (DOR) -

ADAMS ST TO EAST ST

RECONSTRUCTION SURVEY

p 18-37

Box

113-134  
113-137

Church St.

Adams to Winter

Churchill Pl., Dor.

Survey Book 939

Survey

C.E. Brewer, c.e.

1955-56

pp. 44-57

Levels.

482

City Building, cor Adams & Arcadia St.

51-53.

Meas. of rooms. Harris 1876.

B-643. City lot, Mass. Av + E. Cottage St  
121-122 + 134. Line. Sample 1911.

B-547 CLAPP ST 1902  
Sample

107, 108, 147 Boston St. to Mass. Ave. Line for curb

126 Con Mass. Ave. circles staked out. " "

147 Near " " Line for e. basin " "

B-603=120, 122 Line for Graham Ct. Survey " 1907

B-730=139 N'y side at Graham lot. Line for bldg. E.L.M. 1921

B-767=80-81 Boston St. + Mass. Ave. Traverse " 1925



CCXII CLAPP ST.

Brown

98-103 From Boston St. to N.Y. + N.E.R.R. Survey

117-119 Lane leading from. Survey

Brown " 1881

CCXXXIX-62-71 Boston St. to Mass. Ave. Survey. Baxter

1881

CCLXXIX-12-15 Boston St. to Graham, Maple + Oak Sts. Ellis 1884

1884

D. 77  
PAGES-30-31-32

CLAPP ST

T-21-U-30  
DORCHESTER

Survey of between Boston St  
and Mass Ave AUG 1894

A C Foster

BOOK-135

U-31-32

PAGES-3

CLAPP ST DORCHESTER

87

94-97

Meas of buildings

H. J. Sullivan



(Now Claridge Ter.)

B-860

CLARENCE TER

1937

16-20

Survey for Laying Out.

JHB

139-72 Clarence Ter.

Washington to Millet

B-860 CLARIDGE TER 1938  
84 formerly Clarence Ter. C. Basins JH/12

Levels

527. Clark St. Prop. Extn.

36-40. Survey of estates. Jones 1880



1931

B-822      CLARKSON ST.      J.H.B.

84-85 Hamilton to Barry Sts. Pts. for Const.      "

86-87 Quincy to Hendry Sts.      "      "      "      "

B-902/24-25      (St. Line)

B-594, Clarkson St.

42. Line for catch-basins. Burroughs 1906

B-632-104 At  $\frac{1}{2}$  Line for fence E.L.M. 1917

B-693-154, 155 Line tested, + new line J.H.B. 1915

B-779-1 N.W. Cor. Hamilton St Line E.L.M. 1926

B-812-112 Fr. Quincy to Hendry St. meas. houses etc J.H.B. 1930

136-8 Fr. Hamilton to Barry St. Sur<sup>v</sup>. of.

B. 536. Clarkson St. Nos. 47 & 49.  
 44. line for edgestone. Sample 1901  
 B-547.14 #62-64 Line for edgestone 1902  
 94 N.W. Cor. Quincy St. c. basin ..  
 117 .. " .. " Hamilton St. .. " ..  
 B-552: 141-145 Quincy to Hamilton St. c. basins 1903  
 B-562: 45 cor. Hamilton St. .. " .. "



146-26 Clarkson St

L.O.K. - 36 Hamilton to Barry

527 - 40 Survey for Ext. to Bowdoin St

Quincy to Hendry L. O.

CLARKSON ST.

Dor.

Hendry - Barry.

Pts for Constr.

Book 1278  
FMH

pgs. 114-123

169-147 Clarkwood St.

Line survey etc.

170-150 Line est.

B-516. Clarkwood St. cor. B. H. Av.  
146. corner located. Moulton 1907  
B-603=67 Line for walk Sample 1907  
B-613=33 Cor. Blue H. Av. Curb cor. located 1907  
B-615=2-11, 38, 39 New. bldgs. + Sur<sup>1907</sup>: for Laying out Austin  
B-626=126 Line for Engineers Sample 1910  
B-634=19 " " " " "



B

673-111

Claxton St

Loc. bldgs.

176-66

SURVEY

176-112

Pts. for St. Dept.

CCXXXIX. Clay St (Popes Hill St)  
134 & 139. Survey for laying out. Baxter 1882

Claybourne St Dor

Bowdoin St to Park St.

Reconstruction Survey

BK 1476 Ps 56-75

"204"

1904

J.H.B.

B.567 CLAYBOURNE ST.

1-5 Survey &amp; meas. of buildings

93 Meas. to test line of curb.

Sample 1904

B-603=145 Bowdoin to Dakota Sts. Line for Engrs. .. 1907

B-626=3 Line for c. basins

J.H.B. 1909

B-634=7 So. of Dakota St. Line for c. basins Sample 1910

- B-531. Claybourne St. at Bowdoin St.  
152. curb corners staked out. Simple 1901
- B-536: 103 Bet. Bowdoin + Dakota Sts. Line loc. " "
- B-542. 3 At Dakota St. Line for c. basins 1902
- B-562: 98-104 Survey for Laying out. 1904
- 121 At Dakota St. Corn. Located "

1915

B-687 CLAYBOURNE ST. Sample

83 #47-51-53 Notes for Line

126.7 C. basins & Pts. for Construction ..

B-748-97 At Park, Northerly line staked. E.L.M. 1929

98 Line used in staking out Park line .. ..

180-52 Claybourne

---

Bldg. DeKata to Tomawanda

706-42 House at Playground

B-1224  
52-55

---

CLAYBOURNE ST.

DOR.

Pts. For Stone Bounds



CLAYMONT TER. .....

DOR.

NEPONSET AVE TO QUEEN

OFFSETS FOR EDGESTONE LINE

BK 1451 PG 14-15

MAY 7, 1999

P. COSTA

CLAYMONT TER. DOR.

NEPONSET AVE TO QUEEN

RECONSTRUCTION SURVEY

BK 1451 PG. 2-7

MARCH 30, 1999

TONY CHIARE O, 'R

CLAYMONT TERRACE

B-932 pg. 64-65 (SURVEY)

B-839

CLAYMONT TER.

1934  
W.E.H.

36-43 Nep. Ave. to Queen St. Survey of.

B-847-136 C. basin staked out.

J.H.B. 1935

CLAYMONT T.F.R.R. DOR.

Survey For Discontinuance

4/152 P978. BK907

1927

ELM.

B-779

CLAYTON ST

94-96 W. side Greenwich to Dickens St. Pts. for court.

B-800-86-89 Park to Dickens Sts. Survey of J.H.B. 1929

B-812: 31 " " " " Pts. for Const.: 1930

B-609. Clayton St at R.R.

7-8. Meas. of buildings. Sample 1908.

Clayton St at R.R.

38. line loc. for Mr. Bowditch. Sample 1908

B-670-134 Co. Greenwich St. Line. Ice Co. 1914

B-693-39 Extn. at Park St. Line. J. Mc Morrow 1915

B-547. Clayton St, nr R.R.  
97. Line for catch-basin. Simple 1902  
39, 41, 51 Greenwich to Dickens Sts. Line for gutters ..  
83 Cor. .. St. Line for curb ..  
B-583-65 Cor. Dickens St. Line for curb 1905  
B-604-90 S.E. Cor. Freeport St. Meas. + levels on bldg. 1907  
140 Line for c. basins ..



			1897
B-474	CLAYTON ST.		Sample
42	At Fenton St. Line for c. basins		
46	" Dickens St. " " "		"
B-497-73	" " " building		1899
B-500-146	" " " "		"
B-542-12	Cor. Greenwich St. Line, Mr. Flynn		1902

CCLXI. Clayton St, cor. Freeport St.

22. Line for Mrs. Ward. Greene 1884.

CCLXXII = 144 Park St. to O.C. R.R. Sample 1886

Location of marsh line grade 10.

CCC-44:10-11 Bet. Greenwich + Leonard Sts. Survey of <sup>Musroe 1890</sup>

B-432:39 Cor. Park St. Line, Mr. Hodgdon. Sample 1895.

B-463:93 E. side near R.R. Line for fence .. 1897

CCXVII. Clayton St.

126-129. Survey. Brown 1875 1876

CCXX=6-7 Park St. to R.R. Line used in Dickens St. Surv. 1871

CCXXXIX=37-45 Survey for Laying out Baxter 1881

122 Cor. Leonard St. Line Hoxie Est. .. " 1882

CCLVI=52 " " Meas. houses Foster 1883

CCLX=109 Cor. Fenton St. Line Semple 1886

CLEARWATER DRIVE DOR.

---

Points for Stone Bounds

N.B. 1241 Pj. 66-71

Oct. 74

B-914- $\frac{62}{23}$  Clearwater Drive Dor

Sewer easement staked out - <sup>5/6/52</sup>

B-860 CLEARWATER DRIVE 1937

46-50 Survey for Laying Out. J.H.B.

B893-76 Pts. for Const. 1947

~~Clearwater Dr., Dor.~~

Survey

H. Fletcher

~~1953-4~~

P; 122

B. 915

B

743-60

Clematis St.

---

Sur. L. out



CLEMATIS STREET DORCHESTER

5,8,74

WHITTEN STREET TO CENTRE STREET

POINTS FOR STONE BOUNDS

B. 1234 Pgs 92

*N.B. 1250*

*2 Stone <sup>Fig 10</sup> Bounds.*

B-740 CLEMATIS ST 1921 JHB

59 Cor Whitten St. corners staked out.

B-812:97 Points for Construction 1930

B-452 Clement St. (Now Clementine Park)

57-59. Survey for laying out. Simple 1896,

B-613-108 Measure of buildings .. 1908

B-615:21 Mont. relocated JHB 1909

153-78 Clement St.

Gen. line

(Forty Clement St. etc.)

1923

B-756 CLEMENTINE PARK JHA

18-20 Survey for Laying out

118 At Centre St. C. basins

1924

B-812=146.7 Sur. to locate new line on Rapid Transit RR.

1930

B-670. Clermont St (Hillside Ter) Bailey to Fuller St  
4. Line for Engineers. Sample 1913.  
B-767-101 Foot WAY! Pts. for Construction. E.L.M. <sup>1925</sup>

180-118 Clermont St.  
Ext.

CLIFTON ST. Rox-DOR.

Points for Construction

N.B. 1333

Es. 54-71

F. McHugh, Sept 1979



CCLXXI. Taylor St nr Clifton St

31. Meas. of houses. Temple 1884.

CCC-17 = 121-123<sup>1/2</sup> Burgess St. Sur<sup>v</sup>: for Lay out. 1888

CCXLIV. Taylor Ar. now Clifton St.  
100. Survey for laying out. Baxter 1882

CCC 44. Clifton St. at <sup>Burrell</sup> Hudson St.

131. Loc. of spikes. Sample 1892

CCC-78:90 No. cor. Dudley St. Line for building

B-400:46-55. Clifton Pk. to Langdon St.

Line & Survey of <sup>Sprague.</sup> 1893  
CLIFTON PARK & BROOK PLACE  
Survey for Laying out.

CXXXIX Clifton St. Norfolk to Roslin Ave.  
82-85 Survey for plan. Ellis. June '78.  
CCXI=39-40 Survey Baxter. 1870  
CCXV=138-141 Ext'n to Shirley St. Lines staked 1872  
154-155 " Sur. to determine line between  
Eustis & Titus "  
124-131 Ext'n. to Shirley St. Survey of 1873

CCLXXII Clifton St.

34435. Line given Carter & Breckenridge. Sample 1885

Clifton St. N.E. cor Cottage St.

146. Line given Loud. Sample 1886.

CCC-17-108 N.W. Cor. Cottage St. Meas. bldg. 1888

CCC-18-55 Cor. Hudson St. " " " "

Burrell St

1883

CCLVI CLIFTON ST.

Sample

92-95 Ext'n. to Dudley St. Line staked

122 Cor. Cottage St.

CCLIX=50 .. .. to Batchelder St. Line reloc. Boston 1884

137 Cor. Dudley St. Line N.Y. & N.E. R.R. Sample 1885

CCLXXI=32 And Cottage St. meas. buildings .. 1884

82.86.102. Cottage to Dudley Sts. Line for curb .. ..

137-144 Hudson to Shirley Sts. Line Boston Clock Co .. ..

Burrell

CCXXII. Clifton St. cor. Albion.

60. Relocation of base lines. Sanborn 1878

CCXXV=96 Line given for setting monts. Baxter 1878.

CCXLIV=100,105 Ext'n. to Dudley St. Survey of .. 1882.

LEVEL BK. #577=57 Ext'n. cor Cottage st. 1883.

Line for edge stone                      Sample

B-491. Clinton St. row Shafter St.

67-70. Meas. of buildings. Burroughs 1898.



B-839 Clover St, Minot-Gallivan Bld.

148-155 Survey for Laying-Out

W. E. Hannan 1934 J.M.B.

B.874-114 Meas. of building & Line etc. 1940

B.880:58-60 C. basins & Pts. for Const. 1941

6-117 Codman Church  
Triang.

<sup>16-17</sup>  
49-112-113

Codman Est.

---

Loc walls

59/84

49-130 Codman Hill

Baseline

143-62 Triang.

CODMAN HILL AVENUE, DORCHESTER

---

Milton Av.,- Washington

Stone Bounds

Note Book 1280 Pages 42-43

853 Codman Hill Arc

6-19 Survey for Nevada

27-33 Survey + Base Lines

21-25 " " " "

B-793 Survey for Laying Out

22

T. J. Mc

B-500 Codman Hill Ave.

18-20

Pts. for Const. <sup>and</sup>  
Catch Basins.  
Burroughs May 1929

B-793 Codman Hill Ave.

22 Survey for Laying-out

T.J.M&C



B-790 Codman Hill Ave & July 1928

---

62 - Codman St. cor Nevada St.  
Mont. tied in the Line notes.  
Bunayha

CCXVII. Godman Intermediate School lot  
118. Adams nr Milton St.  
Survey. Brown 1875

C.C. Codman St. Intermediate School Howard Gravel lot  
72. Survey Baxter 1870

B-774 CODMAN ST. 1925  
JHB.

77-84 Line at Carruth St. + Hillsdale St. Extn.

B-800=28, 29 S.W. Cor. Dor. Ave. Monts. located and  
Survey for discontinuance 1929

~~62~~ Line notes, Milton Ave. to Nevada St. 1928

141 Cor. Southern Artery (now Gallivan Blvd.) e. basins 1929

B-831=70 Cor. Nevada St. Mont. tied in. 1932

B-705. Godman St, nr Carruth St  
28. Catch-basins staked out. Burroughs 1917.

Godman St, cor. Hor. Av

72-75. Line for Engas Burroughs 1917

B-740-12 Cor. Carruth St. C. basins + lines 1920.

B-767-29 N.E. Cor. " " Loc. bldg. for prop. widening  
E.L.M. 1924.

- B-583. Godman St. at Carruth St.  
121-122. Survey for ord'g on cor. Sample 1906
- B-615-52 Cor. Hutchinson St. Line for building 1909.
- B-660-109 Junc. of Adams St. Meas. of Square. J.H.B. 1913.
- B-687-103 So. side at Dor. Ave. Line for P. Lyons. Sample 1915.
- B-702-114, 115. Survey for Davenport Brook. Warren 1915.  
See Sewer Book # 23

- B. 479. Godman St. S. side at Dor. Ave.  
23. Line for P. Lyons. Temple 1897  
B-506=1423. At City Lot. Line for fence 1900  
B-511=54,5. " " " " " curb " "  
B-531=31,108. So. side at Dor. Ave. Line. P. Lyons 1901  
B-562=1 So. W. cor. Dor. Ave. Line for c. basin 1903  
B-578=35 B. of S. St. west of Wash St. Line Sewer Dept.  
1905

- CCC-79. Godman St. Dor. Av. to Adams St.  
106-111. Survey for riding. Sample 1893.
- CCC-80=133 S.E. Cor. Dor. Ave. Proposed widening  
staked out for J.H. Stark ..
- B-419=141 Both sides of RR. Line for N.Y.N.H. & H. RR. 1891
- B-432=24 Bet. Dor. Ave. & Wash. St. Line Mr. Forbes 1895
- B-452=139 Line for P. Lyons E.L.M. 1896



CCC 46. Godman St. at Adams St.

14. Loc. of Park. Sample 1891

Godman St & Dor. Av.

117. curb corner staked out. Moulton 1892

CCC-78-61 Near Dor. Ave. Meas. of fronts. Sample "

41 N.E. Cor. Dor. Ave. Curb corners staked ... "

CCXX. Godman St, Adams to Dor. Av.  
40-44. Offsets to determine line. Baxter 1876  
CCLVIII=132 N.E. Cor. Dor. Av. Line for fence. Sample <sup>1885</sup>  
CCC-43=36 Dor. Av. to Wash St. " " J.A. King " 1890  
CCC-44=73 " " Line Munroe. 1891  
CCC-45=30 Easterly cor. Dor. Av. Line. Sample <sup>1890</sup>  
124, 125 Cor. Adams St. Survey " "

CCXVI. Godman St. Wash<sup>n</sup> to Dor. Av.  
144-145. Survey to determine line. Baxter 1875

Godman St. Wash<sup>n</sup> to Dor. Av.

146-147. line as determined & given. Baxter 1875

CCXIX = 76-79 City ledge. Sur<sup>v</sup>. to loc. boundary lines. J.W. Harris  
1876

130, 139

" " & gravel lot. 1 " " 2nd

Monuments set J.W. Harris 1877

- CXC VIII. Codman St, Adams & Dor. Av.  
94 & 98. Survey Metcalf 1871
- CC=54 Codman School (now Stoughton) River St.  
Survey of Lot Baxter 1870
- CCVI=144, 5 Wash. to Dor. Av. Survey, copied notes Metcalf  
1871
- 157, 160, Dor. Av. to Adams St. & Court. Survey .. .. "
- CCXII=2-9 Wash. to Morton Sts. Survey of. Baxter 1872

XXXVIII. City. Codman St. Dor. Av to Adams St.  
108-126. Survey of + Hutchinson St. Lemon 1870

Codman St. Hutchinson Est.  
128-129. Land bought by City staked out.  
Lemon 1871

CXCVII=165.6. Wash. St. to Dor. Arc. Survey. Metcalf 1871.

148-62 Codman St

House E. of Dor. Ave.

148-38 Dor. Ave to R.R.

148-5 Dor. Ave to Wash. St.

49-66 Survey

17-~~79~~<sup>75</sup> Baseline Dor. Ave. to Wash. St.

66-21 At Wash. St. Loc. walls

75-86 Mon. at Morton St.

74-14 At Dor. Ave. Loc. wall

74-18 Codman St. (Cont.)

Loc. bldgs. Dor. + Wash.

<sup>40-41</sup>  
49-66-70 Survey Loc. walls Wash. to  
Morton.

148-74 Loc. mon. at Magdala.

<sup>44</sup>  
169-51 20' line Dor. Ave. to Adams.

CODMAN HILL Av. Dor.

Points for stone Bounds

N.B. 1241 Pg. 144-151 Feb. 75

ST. MI FRONT ROCK FILLS 42-43



Codman Hill Ave. DOR B-793. p. 22.

Survey.  
for laying out.

CXCVII. Coffee bt. off. Wash<sup>n</sup> St.

172. Survey. Metcalf 1871

CCVI=107 Survey. (copied notes) ..

Bk. 1029

COFFEY ST

DOR.

P. 20-30

Min Pavement

Bk. 956

Coffey St., Dor.

pg. 38

Catch Basins

Coffey St., Dor.

Points for construction from Newhall St.  
toward Neponset.

Survey Bk. 954 pg. 82-3

A. Ialuna, C. E.

B-950

Coffey St., Dor.

90

Stone bounds set

Coffey St., Dor.

1957

from Newhall St. approx. 375 ft. e'ly.

Survey Bk. 943/120

A. Ialuna, C.E.

B-943

Coffey St., Dor.

---

120-128

Survey from Neponset Ave. to Newhall St.



CCLIX. Coffey St. City lots.

113. Meas. of angles. Baxter 1884.

167-<sup>24</sup>31 Coffey St.  
Survey

B-552. Coleman St, bet. Quincy + Hamilton Sts.  
155. Line for catch-basins. Sample 1903.  
B-567-63 #92 Line for edgestone 1904  
B-643-75 Quincy to Hendry Sts. Line c. basins 1911  
B-693-155 " .. Hamilton Sts. " 1915

174-16      Coleman St.

Survey for L. O.

176-113      Pts. for Con.

~~132-112~~<sup>110</sup>      Quincy to Hamilton

L. O.K.  
527-41      Survey L. O. Jones 1880

Levels

527. Coleman St.

4. Survey for laying out. Jones 1880

CCXXIX=114.124 Line for edgestone Sample 1880

Levels  
534=69 Cor. Quincy St. Line for c. basins " 1881

CCC-78=121 S.W. cor. Quincy St. Line for bldg. 1893

B-419=133 Near Quincy St. " " " 1894

B-497=117 " " J.O'Brien 1899

B-889

COLEUS

~~Columbia~~ Park

G. C. H.

Oct. 1947

128. Survey to date. See  $\frac{B706}{145}$  for Original Survey

B

COLEUS

706-145

~~Columbia PK.~~

Survey L.O.

1924

E.L.M.

B-767 COLLINS FIELD

46-47 Fr. Almont St. sly. East wall located



B-856

Collins St.

T.J. McCurdy

85-87

Blue Hill Ave. to end.

Survey for Laying Out.

B-516. Collins St, Blue Hill Av. & Haven St.

67. Lines connected. Noulton 1902

159-9 Collins St

Side line int. with Blue Hill

B-516. Colonial Av. at Taffot Av.  
137. Line for Lewis. Moulton 1905  
B-649-30 " " Waldman Sample 1911.  
B-670-17 " " C. basins " 1913.  
28 " " Engineers " "

139-<sup>98</sup>/<sub>100</sub> Colonial Ave.

Survey

~~182-83~~ Survey L. O.

150-153

Colorado St., Dor.

1959

Layout of from Mattapan St. to Almont St.

Survey Bk. 958 pg. 66

J. Gilmore, C.E.

B-869

COLORADO ST.

1939

J.H.B.

144

Survey for plan

106-109

Notes for survey of

B-880: 94. Cor. Almont St. Corners Calc.

1941

COLORADO ST.

DOR.

Almont st. to Monterey st.

BK 908 Pg 98 Mont. Drilled 10/13/53



COLORADO ST

DOR

SURVEY FOR LAYOUT  
MONTEREY TO CANAAN.

N13 1381 p 2-37

9/04

G. BARNES

Colorado ST, Dor.

B985

pp 10-11

PTS. for Const.

Colorado St., Dor.

B900

pp128-131  
136-141

L.O. Survey

Colorado St., Dor.

B975

ppl-14 Profile for Layout

Almont St. to Mattapan St.

Bk 994

Colorado St.

Der.

P14-15

line



COLORADO ST.

DOR.

B904

P.P. 65

Misc. Grades

BK 1005

COLORADO ST.

DOR

P. 26-27 Levels

COLORADO ST. DOR.

MONTEREY AVE. TO CANAAN ST.

LAYOUT

1378  
145-150



COLORADO ST. DOR.

MESSINGER ST. S'W'LY

PTS./CONST

$\frac{1392}{6-7}$



Between Mt Vermont Locus St. 1940

B874

Columbia Ave.

---

134-5

Survey of

J.N.B.

1942

B-880. Columbia Place.

---

116 3' Line run. for L.C. Plan.

B-883 = 26-29 Survey of etc.

162-79 Columbia Pl.  
Survey

B.S. 162 Columbia Pl.

P. 79 - survey, from Richfield St.

G.C.H.

B 889 Columbia Rd. Bridge 1947

P. 138-141 Survey for Plan

B - 1273  
116-119

COLUMBIA RD. DOR.

HANCOCK ST. - STOUGHTON ST.

PLAN FOR PROPOSED WIDENING

COLUMBIA RD

DOR

PFD - BIRD ST. LIBRARY

NB 1220  
128-30

J. GILMORE



COLUMBIA RD

DOR.

MARK LINE DEVON ST  
TO # 288

NB. 931  
78-9

J. GILMORE

750 COLUMBIA RD. DOR.

B-1369

86-91

WILLIAM RUSSELL SCHOOL

JAN. 21, 1983

COLUMBIA RD-DOR

---

B-1167

144

Sur. at Quincy St. for  
Pub. Fac. Dept

1970

B-1186  
142

COLUMBIA RD. DOR.

SURVEY ATHERTON SCHOOL

COLUMBIA RD. Dor.

B-1175 Survey City Owned Property

Pgs-26-49 At East Cottage

1970

COLUMBIA RD - DOR.

~~B-998~~ B-998

666

Survey - bet Dor Ave. and

Buttenwood St.

June 1962

B-998

COLUMBIA RD. - DOR

66

DOR. AVE to Buttonwood St.

Pts for Const, & Survey

1962

B998

EE

COLUMBIA RD - DOR

1962

Pts for construction of widening

Bet DOR. AVE & Bitterwood Rd.



COLUMBIA RD. - DOR.

B-1140  
108

Line at Stanwood St.

May 1968



# 1380 Columbia Rd  
Carver Manor Nursing Home Dor.

# 1380 Columbia Rd.

BK. 1064  
156-157

Columbia Rd.

Dor.

..... Marking line at # 393

BK. 1064  
40-41

B-1122

COLUMBIA RD-DOR

---

32

Pts for Const.  
Bet DOR. AVE & Buttonwood St

1966

increase curb radii at n'wly. & s'wly.

corners of Hamlet St.

Survey Bk. 673 pg. 91

B-805 Columbia Road

26 Distance laid off from Stanwood St.  
to locate Devon St. Mantua 1930

30 Devon St. Line located .. ..

B-812-95 Geneva Ave to Old fields St. base line. J.H.B.

101 N.E. Cor. Wash. St. (Adams Est.) Mont. tied in. ..

B822-124 At Devon St. Notes of Line etc. J.H.B. 1931

B-654. Columbia Rd. at Dudley St.  
22. Meas. to test line. Sample 1912

Columbia Rd + Intervale St.  
B-654. Line for curb. Sample 1912.

39.

46 Cor. Wash. St. Line for Eng's. ..

1926

B-779 COLUMBIA RD. E.L.M.

8. At Bird St. s.w. cor. Line for hedge.

59 Opp. Hamlet St. " " bldg. 1927

B-782: 14 1/2 N.W. Cor. Brinsley St. Inter. Tangents. J.M. "

B-790: 120, 125 N. side from Ed. Everett Sq. to Dor. Ave.

Survey of encroachments. 1928

B-779-72 At Cushing Ave. Line E.L.M. 1929



		1924
B-767	COLUMBIA RD.	E.L.M.
7	S.E. side at E. Cottage St. Line for bldg.	
11	N.W. cor. Sayward St.	" run.
B-774-148	S.W. cor. Quincy St.	" notes 1926
82, 83.	Meas. distance to W.E. Russell School	1925
80, 81	At Pond St. Line at S.E. Cor.	"
19	At Water Place. Survey etc.	"
	Wyola	

B-756 COLUMBIA RD. 1923-1925

- 21 Col. Rd. to Hamlet St. Notes of I.T. & P.T.  
40 Washington to Seaver Sts. Side lines meas.  
85 Mont. tied in at N.E. T & T. Bldg. Near Bird St.  
151-153 Cor. Annabel St. Engine Ho. Lot Survey  
Burroughs

1921

B.748

COLUMBIA RD.

E.L.M.

- 5-6. N'y. side E. of Boston St. Line for Art.
- 73 At #598 Uphams Cor. Line + base line intersection  
Located. J.H.G. 1922
- 79 Seaver St. Normandy St. + Pasadena Rd.  
Traverse by E.L.M. 1922

1919

JHB

B-727 COLUMBIA RD.

119 S.E. Cor. Quincy St. Line

B-730=51-63 W. side near Dudley St. Line for bldg. <sup>1919</sup> E.L.M.

140, 141 Buttonwood St. to Bridge .. .. curb .. 1920

B-740=8 C. basins marked on curb, at Davenport Ave. + Geneva <sup>Ave</sup>

88 N.W. cor. Dudley St. (Uphams Cor.) Line notes 1920

B-705 Columbia Rd. Upham's Cor.

7 Location of tracks etc.

Burroughs 1917

Columbia Rd. bet. Hamilton +  
Richfield St.

8-9 Line

Burroughs 1917

B-702. Columbia Rd, cor. Boston St.

38.

line

Sample 1916

Columbia Rd.

65. Mont. tested nr Eastman St. Sample 1916.

Columbia Rd, Dudley to Hamlet st

66

Line

sample 1916

- B-664. Columbia Rd, W. side, Blue Hill Astotang. point.  
150. Line notes. Sample 1913.  
B-670 At Hamilton St.  
44 Line for Engineers .. ..  
B-693: 57 Cors. Blue H. Ave. Loc. .. 1915  
80 S.W. cor Devon St. Line H.E. Nichols ..  
130 At Hamilton St. .. notes ..

B-649. Columbia Rd. N. side nr Boston St.  
5. line for Mr. Rice. Sample 1911.

Columbia Rd. & Pond St.  
62-101-79. Cors. loc. for Sewer Dept.  
Sample 1912.



B-643 Columbia Rd, cor. Glendale St.  
66. Line for curb. Sample 1911.

Columbia Rd, nr Moseley St.  
88. Line for Bowers. Sample 1911  
120 At Hamilton St. Line for c. basin ..  
108 At #610 " " bldg. ..

B-639. Columbia Rd & Glendale St.

96. Line for curb. Sample 1911

Columbia Rd & Boston St.

148. Located for walk. Sample. 1911

B-632, Columbia Rd. Quincy St. Ely side  
12. Line located. Moulton, Mar. 1910

Columbia Rd. S.E. cor. Cushing Av.  
89. Offsets & meas. of Church, Moulton May 1917.  
B-634 Near Boston St.  
142 Line for walk                      Sample 1910

B-626. Columbia Rd, S.W. cor. Wash<sup>m</sup> St.  
65. Line for Mr. Powell. Sample 1910

Columbia Rd, Wash<sup>m</sup> to Seaver St.

69. Line located. Sample 1910

139 Cor. Wash. St. Notes for cutting mounts. ..

159 Near Dor. Ave. Line for St. Margarets Ch. ..

B-620. Columbia Rd, cor. Boston St.  
87-88. Line for building. Sample 1909.

Columbia Rd. cor. Boston St. N.E. cor.  
89. Bldg reservative line located.  
Sample 1909.

B-615. Columbia Rd. cor. Stanwood St.  
87. Line for building. Sample 1909.

Columbia Rd, opp. Hancock St.

141. Line for L. E. H. Jones. Sample 1909.

- B-603. Columbia Rd. Nos. 495+497.  
73. Line for curb. Sample 1907.
- B-604 Cor. Glendale St. Line for curb ..  
56-7
- B-613-16 At Devon St. .. .. walk 1908  
83
- 133 Cor. Wash. St. Line for Geo. Smith, Engr. ..

B-552 COLUMBIA RD.

- 9 Near RR + Moseley St. Line for C. basins
- 42 " Greenhalge St. School Lot staked out
- 63 At E. Cottage St. Line for building
- 81-89 Fr. O.C. R.R. No. West. " " Engrs + C. basins
- 138 At School Lot. Line for Art. walk



B-547. Columbia Rd + Bird St.  
124. Line for granulitic. Sample 1902

Columbia Rd. R. R. to Buttonwood St.  
142+145. Line for Engineers. Sample 1902

B-562. Columbia Rd & Quincy St.  
27. Line for Mr. Devine. Sample 1903.

Columbia Rd. S.E. cor. Hewins.  
127. Line. Sample 1904.

130, 131 Near Hamilton St. Line H.T. Whitman ..

- B-567 Columbia Rd + Kemp St.  
54-57. Corner loc. for Sewer Dept. Sample 1904
- B-578-47 At Devon St. Ext'n. Line W.Q. Wales .. 1905
- B-583-2 Bodwell to Glendale Sts. Meas. estates J.H.B. ..
- B-587-84, 5, 91 So. side near Pond St. Curb line. Sample <sup>1906</sup>
- 108-130 At Hamilton St. Line Pav. Dept. ..
- B-594-102 Near Mosley St. Line Mr. Bowers ..
- 151 At S.E. Cor. E. Cottage St. Measure. ..

1902  
Sample

B-542 COLUMBIA RD.

29-31 At R.R. + Hamilton St. Line for Engrs.

51 At Stanwood St. N.W. Cor. " " curb

144.5 School Lot near Dor. Ave. Loc. of trees

8-11-101-112 Cor. Bird St. City Lot + Building staked.

20-21 At Devon St. Line for Mr. Palmer

B-536 COLUMBIA Rd.

1901  
Sample

39 So. Cor. Stanwood St. Line for building

74 Near Greenhalge St. " " steps

78-106-108 At Hamilton St. Line for C. basins

135-136 At Bird St. Line for City Building

B-531. Columbia Rd. cor. Bird St. Ext<sup>n</sup>.

10. Line for Boyd & Berry. Sample 1901.

Columbia Rd, at Hamlet St.

6. Loc. of tan. point & street line. Sample 1901.

148. At Hamilton St. Line for C. basin

D-92

VV-32

PAGES 88-89 COLUMBIA ROAD - DORCHESTER

Base lines from Dorchester Ave  
to 5 corners 1920

A. J. Sullivan

D-92

PAGES-134-138

v4-32

COLUMBIA-ROAD-DORCHESTER

Prop line to Roseclair  
and Boston St Dec 1899

H. J. Sullivan



B-506. Columbia Rd. S. cor. Dor. Av.

9. Curves staked out for granulitic.

B-516 - Sample 1899.

149 At Quincy St. Line A. H. Copley E.L.M. 1907.

B-525 = 45 At Moseley St. Line for Mr. Bowers

100 At Dudley St. Line for J. H. Peirce. Sample 1900.

B-500. Columbia Rd, E. side of Quincy St  
17. Line for wall. Sample 1899

Columbia Rd, Cor. Av. & Boston St ends.  
128-131. Line for granolithic. Sample 1899

B-497 Columbia Rd, S.E. cor. Wash<sup>n</sup> St.  
114. Line for wall. Sample 1899

Columbia Rd, at Hamilton St.  
135. Line for wall. Sample 1899  
102-103 At N.E. cor. Wash St. Line F.M. Morse ..

- B-497. Columbia Rd, at E. Cottage St.
19. Loc. of mounts. Sample 1898.
- 62 Near Stoughton St. Loc. for Gillespie ..
- Columbia Rd, at Hamlet St.
33. Loc. of mounts. Sample 1898
- 63 At Annabel St. Loc. of catch basins 1899
- 78 At Rocky Hill Ave. .... .. .. ..

- B-491. Columbia Rd. at Ed. Everett Sq.
5. Line for Sewer Dept. Sample 1898
- 29 West side. S. of Quincy St. Line ..
- Columbia Rd. at Engine 21.
- 14,28451. Line. Sample 1898
- 44 East side. N. of Cemetery. Line ..
- 64 Near Stanwood St. Line on School Lot ..
- 133 At Glendale St. Line for J.H. Pierce ..

- B-479. Columbia Rd, West side, S of Quincy St.  
109. Line for Quirk Bros. Sample 1898  
142. Line near Bird St. East side  
Columbia Rd & Cottage St. S.E. Cor.  
124. Line. Sample 1898  
148. At Wash. St. Line for C. basins ..

- B-479. Columbia Road at Richfield St.  
29. Angle taken. Sample 1897.
- Columbia Road, W. side, near Dudley St.  
91. Line for J. H. Pierce. Sample 1898.  
93 At Bird St. Line for W. H. Hayward ..  
102 East side, S. of Quincy St. Line for bldg. ..

B-470 COLUMBIA RD Sample 1899

102-126, 129 Line notes near Dor. Ave.

B-474 - Near Hancock St.

59 Line for Mr. Wheelock .. 1897

66 .. .. S.E. Hall, near Sayward St. .. "

84 .. .. J.H. Pierce. Cors Glendale St. .. "

91 .. .. fence at Bodwell St. .. "

120 .. .. Bldg. E. side near Wales Pl. .. "



159-79 Columbia Rd.

Baseline Blue Hill to Wash.

146-<sup>34</sup>/<sub>7</sub> Hamilton to Quincy random  
line.

146-41 Baseline meas.

162-62-4 Hamilton to Wash.  
random line.

162-65 Loc. house Wales Est.

## Columbia Road

Dor

1897

$\frac{116}{1-17}$	Survey bet. VPhams Corner & Edward Everett Sq	H. H. Austin	1897
$\frac{116}{21-23}$	Measurement of houses near Hamlet	H. H. Austin	1897
$\frac{116}{24-25}$	Measurement " " " Cottage St	"	"
$\frac{116}{26}$	Base line near Hamlet St.	"	"
$\frac{116}{28-29}$	Location of spike at Everett Sq	"	"
$\frac{116}{30-31}$	" " " & Mans at Ed. Everett Sq	"	"
$\frac{116}{38}$	Line near Cottage St	"	"
$\frac{116}{39-40}$	Approximate Staking out	"	"

Columbia Road

Doi:

$\frac{116}{58-59}$	P.C. P.C.C. & P.T. staked out	H. H. Austin
$\frac{133}{73}$	Base line Mass. to Mass Ave & Cottage St.	" 1898
$\frac{116}{39}$	Stone Mon. set near Eastman St.	" "
Scrap. Book <sup>17</sup> $\frac{33-38}{70}$	Line bet Hamlet & Dudley Sts.	" " 1897
$\frac{116}{70}$	Building at Cor Dudley & Ramsey Sts	H. M. Sargent

1933.

J.H.B.

B-836 COLUMBIA RD.

90 Line run for survey of Greenhalge St.

B-860-87 East cor. Cushing Ave. Notes of G.B. Smith

B-869-66 At W.E. Russell School. Line for fence. 1939

B-880:116 Base line etc. Quincy St. westerly 1942

1762 Measurements for Sidewalk Assessment

1950-

344

# 833 - ~~833~~ #847

B-434. Columbia St. S.W. cor. Geneva Ave.  
8. Line for catch-basin. Simple 1895  
Levels #449 Bet. Hancock & Bird Sts.  
2. Meas. on buildings Lemon 1870  
B-455-131-134 Meas. buildings Simple 1896  
Levels #524 Cor. Glendale St. S.B. Pierce Est.  
58. Line for curb Baxter 1880

B-424. Columbia St.

7-8. Notes to locate Walcott St. Sample 1894.

Columbia St & Boston St.

12-15. Meas. of Bld'gs. Sample 1894.

26-27 S.E. Cor. Walcott St. " "

1893

Sample

- CCC-78 COLUMBIA ST.
- 125-142 At Hancock St. Sur<sup>v</sup>. for widening
- 108.109.142 Rocky Hill Ave. to Dudley St. Survey of ..
- 125 " " " Notes by C.E.C. Breck ..
- CCC-79-71 West side at Wash. St. Line M.P. Wilder ..
- CCC-80-56 At Hancock St. Line of widening staked ..

CCXLIV. Columbia St. Glendale to Geneva Av.

53-66. Survey for widening. Baxter 1882

CCLXXII-126 Cor. Geneva Ave. Line P. Welch. Sample <sup>1886</sup>

CCC-19=104 Near Hancock St. Survey for widening <sup>St.</sup> Hancock.

CCC-20=136 Cor. Hamilton St. Line marked. Munroe <sup>1889</sup> 1890

CCC-44=79 Cor. Hancock St. .. McKecknie .. 1891

CCC-45=12 Cor. .. .. Widening staked. Sample 1890



CCXXVIII. Columbia St. Oakland Garden

128. Meas. to locate posts at entrance.

27-92-93 - Cor. Stewart or St. Line Dor. Hotel Baxter 1879

94-97 Work. to Blue H. Ave.

Widening for Wilder & Atherton

97 Line for N. Smith (Oakland Garden)

CCXXIX=113 Bird to Glendale Sts. Offsets to loc. trees

Sample 1880

CCXXV. Columbia St. Wash<sup>g</sup> to Blue Hill Av  
130-137. Survey for widening. Baxter 1878.

CCXXV. Columbia St. cor. Oakland Av (Hewins St)  
150. Survey of estates. Baxter 1878  
152-154 Col. St. to Erie St. Survey of estate  
line of Henry Smith.

CCXXV. Columbia St. cor. Blue Hill Av.

110. Line on encroachments. Baxter 1878.

Columbia St. cor. Blue Hill Av.

116. Recovery of wdng on J. M. Way.

Baxter 1878

87. Cor. Blue H. Av. Home Sav. Bank lot staked.

CCXXV. Columbia St. Wash<sup>n</sup> to Atherton Schools.  
14 & 17. Survey for widening, Baxter 1878.

Columbia St. nr Wash<sup>n</sup> St.

22. Widening staked on Morse & Smith's estates.  
Baxter 1878

24 Near Wash. St. Meas. to locate widg on Morse Est.  
90 Opp. Geneva Ave. Line of widg staked out.

CCXXIV. Columbia St. or New Seaver St.

74. Releve. of base lines. Baxter 1877

Columbia St. cor. Wash<sup>g</sup> St. A. Morse Est.

126. Walls located. Baxter 1877.

154 June. Bowdoin Ave. + Geneva Ave.  
Survey of old Atherton School lot.

CCXXII. Columbia St. Wash<sup>g</sup> to Oakland Av (Hewins St)  
37-40. Resurvey. Sanborn 1878

Columbia St. opp. Geneva Av. H. Smith Est.  
49. Meas. to locate walls & brook. Sanborn 1878  
134 Cor. Glendale St. S. B. Pice Estate  
Meas on wall Sanborn 1878

CCXX. Columbia St. cor. Blue Hill Ave.

52-55. Survey to determine encroachments.

CCXXII

Baxter 1876

53-57 Water Estate Mess. Sanborn 1878

104 Opp. New Seaver St., M.P. Wilder's orchard.

Loc. of trees, near line of property,

Extri. of New Seaver St. Sanborn 1878

CCXVII. Columbia St. opp. Bird St.

2-3. Survey of widening. Brown 1874.

Columbia St. Atherton School lot  
117. Survey. Brown 1875

CCXVIII. Near Glendale St. Ext'n.

108-110. Survey for widening. Baxter 1875.



CCXI. Columbia St. Wash<sup>g</sup> to Quincy St.  
108-119. Survey. Baxter 1870.

Columbia St. Blue Hill Av to Wash<sup>g</sup> St.  
122-129. Survey. Baxter 1870

CCXIV Near N. Y. & N. E. R. R. bridge

114-121 Mess. of Estate lines Brown 1874

CCV. Columbia St. or Old Road.  
front fly leaf. Survey for ext<sup>n</sup> of Michigan Av.  
Baxter 1870

17 Bet. Wash. & New Seaver St Location  
of new Wall & building Baxter 1870

19-21 Proposed ext<sup>n</sup> of Seaver St.  
Base Line

- CCIII. Columbia St. Hancock to Quincy St.  
149-154. Survey (copied notes) Metcalf 1871
- CCIV Near Atherton School lot.
- 100-101 Widening staked out Baxter 1873
- 57 Atherton School lot staked out .. 1872
- 60 .. .. Building staked out .. ..

- XXXVIII. Columbia St. Bridge to Hancock St.  
127. Meas. on bldgs. Lemon 1870.
- CXCVII. Columbia St. cor. Glendale + Bellevue Sts.  
64-65 Survey, Mitealf 1871.
- 69-75 Hancock to Quincy Sts. Survey Mitealf ..
- CC- Cor. Bowdoin Ave.
- 11-85 Atherton School, Survey Baxter 1870

B-632 - Columbine St.

64. Location of Moulton 1915

B-693 = 58 Cors. of B.H. Ave. located. Simple 1915.

B-793 = 120 Sur<sup>v</sup>: for Laying out T.J.M<sup>EC</sup>.

B-800 = 107 Fr. B.H. Ave. to Ashton St. Pts. for Const. JHB. 1929

167-133 Columbine

Sf  
~~Grade~~

B 793-121 (SURVEY)

CC11. Commercial Point

58+59. Baselines. Henck 1870.

CC11. Commercial Point

50+70. Dock & shore lines Survey. Henck 1870

CCC 43. Commercial St. E. of Dor. Av.  
37. Offsets & line on steps of No. 102. Sample 1890

CCC 44 Near Beach St.

127 Line for H. B. Robinson E. L. M. 1892

LEVELS # 449

2 Near Glovers Cor. Meas. across St. Lemon 187.

4-6 " " " " Survey " "



ccc 19. Commercial St. June. Nep. Av.

68. line for Blackwell. Sample 1889

Commercial St. N. side nr Nep. Av.

84. Gravel lots sold by city. Sample 1889

CCLXXII Commercial St. Dor. Av. to R. R.

42-49. Meas. of curb & paving. Sample 1885

CCC-17 opp. Beach St.

110 Line for H. B. Robinson Baxter 1888

129 East side. Lot sold by City staked out. Sample "

132 Cor. South St. Line. D. J. Cutter .. ..

CCLXXI Commercial St. nr Tep. Av.  
24. Survey of gravel lots. Simple 1884.

Commercial St. nr Pleasant St.  
37. Line for Paving Dept. Simple 1884.  
135, 136. At Tehcan St. Line used. Survey of gravel lots

CCLX. Commercial St. Preston to Mill St.

20-24. Survey to fix lines. Baxter 1885

Commercial St. Union to Wash<sup>ing</sup> St.

26-27. Line for Boston Gas Light Co. Sample 1885

CCLIX. Commercial St. nr Popes Hill St.

120-122. Lots sold by City staked out

Sample 1885

Commercial St. N. of Dor. Av.

139. Line for O'Reilly. Sample 1885

140. 145 Dor. Av. to O.C. R.R.

Line for edgestone

Sample 1885

CCXXVIII Commercial St. Wadleigh

34-38-49 Pleasant St. to Dor. Ave. Survey to locate lines & set monuments.

50 Loca. of monts set.

CCLVI-86 Near Shamrock St. Surt. for line Simple 1883

91 Near O.C.R.R. Meas. of buildings Foster "

CCLVIII-86-93 O.C.R.R. to Dor. Ave. Surt. for Laying out ..  
Baxter

CCXXVI. Commercial St. City gravel lots

4. Notes of line. Wadleigh 1877

Commercial St. City gravel lots.

10-14. Mon'ts set on line. Wadleigh. 1877.

124-127 Nep. Ave to Tenean St.

Offsets to determine line. Baxter 1877

CCXVII Commercial St.

1874

Brown

65 Bet. Ellsworth & Greenwich Sts. Base lines

112-114 Bet. Nep. Ave. & Tenean St. Sur<sup>2</sup>: two Gravel lots.

CCXXIV = 26 Near Greenwich St. & RR. " " determine line

112 Near Nep. Ave. Lines of City Gravel lots. Baxter <sup>1877</sup>

CCXXV = 4 Glovers Cor. E. of Dov. Ave. Offsets to determ. line <sup>1878</sup>

148, 9 Nep. Ave. to Preston St. " " " " "

148 Cor. South St. Line marked " "



CC III Commercial St. Metcalf

105-109 Pleasant St to Dor. Ave. Surv. (copied notes)

125-127 Hancock to Pleasant Sts. " " "

CCVII-4-8 Mill to Beach Sts. Surv. by Lucas 1870

55-58 Park to O.C. R.R. N.E. side Surv. of wharves etc 1870

48-49 Near Mill St. Loc. of March Line Lucas 1870

CCX-40-44 Pleasant St. to Dor. Ave. widenings and meas. of takings Metcalf 1871

- CC11. Commercial St. N. E. W. to Tenear  
 12 Base lines. Tenck. 1869.
- 48-49 " " N. E. W. to Glover's Cor. 1870.  
 Commercial St. N. E. W. to Tenear
- 16-17. Survey. Tenck. 1869.
- 58, 59 Union to Preston Sts. base lines 1870
- 60-63 Tenear to Mill Sts. Survey
- 76.77 Mill to Beach St. " "

CC. Commercial St. cor Hancock. Alms House lot  
76-79. Survey Baxter 1870

Commercial St. cor Sep. Av.  
80-81. Gravel lots survey. Baxter 1870

CC1 - Dorchester Ave. to R.R.

45, 83-89 Survey. (Copied notes) Metcalf 1870

100 O.C.R.R. easterly Survey " "

CXCV. Commercial St. Glover's Cor. to Linden St.  
140-141. Survey Metcalf 1870

64. Commercial St. Glover's Cor. to E. of Dor. Ave.  
Survey Metcalf 1870

142 Near O.C. R.R. Easterly, Wharf etc. Survey, Metcalf 1870

155-157 " " to Linden St. " " " "

~~XXXVIII~~ Commercial St. cor Hancock. Alms Ho. Lot.

134-137. Meas. & survey of rear line. Simon 1870

CXCVII Cor Pleasant & High Str.

30-31 Survey Metcalf 1871

47-49 Pleasant St. cor Ave. Survey .. ..

53,54 High to Hancock St .. ..

COMO ROAD (H.P.) -

B 1456

BENCH MARKS

P 8-9

B-855

Compass Tested

	Compass tested	Year	J.H.B.
1-108		1935-6	J.H.B.
B-860-72	" "	1937	"
B-869-44	" "	1938	"
B-874-12	" "	1939	"
" 133	" "	1940	"
B-880-104	" "	1941	"
B-883-32-74-108	" "	1942-43-44-45	"

# B-805 Compass Tested

22-68-104	Compass tested	1929	E.L.M.
B-812 = 1-172	" "	1930	J.H.B.
B-822 = 129	" "	1931	"
B-831 = 98	" "	1932	"
B-834 = 12	" "	1932	E.L.M.
" = 61-	" "	1934-5	"
B-836 = 89	" "	1933	J.H.B.
B-782 = 44	" "	1925	"



# B-748 Compass Tested

16-96	Compass tested	1921-22	E.L.M.
B-727 = 3-55-140	" "	1918-20	J.H.B.
B-740 = 47-113	" "	1921-22	" "
B-756 = 12-144	" "	1922-3-4	" "
B-767 - 10	" "	1924	" "
B-790 = 3-132	" "	1927-8	" "
B-774 = 73	" "	1925	" "
B-847 = 28	" "	1934	" "

# B-632 Compass Tested

3-86-128	Compass tested	1910-17-18	E.L.M.
B-639 = 26	.. ..	1910	Simple
B-670 = 54	.. ..	1913	-
B-660 = 76	.. ..	1912	..
B-702 = 139	.. ..	1916	J.H.B.
B-730 = 13-81-122	.. ..	1918-19-20	E.L.M.
B-740 = 47-113	.. ..	1920-21	J.H.B.

# B-516 Compass Tested

101	Compass tested	1902	E.L.M.
143-35	" "	1900-1907	
B-583	" "	1905	Simple
B-55-2 = 3-8	" "	1902	"
B-613 = 138	" "	1908	"
B-594 = 150	" "	1906	"
B-609 = 16	" "	1908	"

B-693. Conley St.

107-108. Line for catch-basin. Sample 1915.

B-705 Tenen St. to proposed Parkway

54, 55 Line for Engineers J.H.B. 1917

B-767-55, 56 Pts. for Const. E.L.M. 1924

B-779-152, 153 Survey to check points for  
stone bounds by State Engrs.

B-880: 88 = At Norwood St. Line to R.R. bridge

~~180-<sup>125</sup>127~~ Conley St.  
L.O.

180 B05

CCC 44. Cornwell St. cor. Bellevue St.  
53. Loc. & meas. of house. Nantown 1890.

170-50 Conness St<sup>E</sup>

Loc. walls

75-87 Mon. near River St.

49-62 Loc. prop. line River St. to Nep. R.

49-64 Loc. wall from River St.

49-~~87~~<sup>83</sup> Loc. walls etc.

49-122 Loc prop. line.

59-2 Traverse, River St. to Nep. River

59-13 Loc. walls bet. Liversidge & Snow

75-74 Conness Est. (Cont.)

Loc. mon. # 508.

69-129 Loc. roadway & clearing.

~~Conness~~



Conrad St  
Summer St to end

Dor

Points for Layout

Book 1466 Pages 24-27

Date

Name Phil Costa

CONRAD ST.

DOR.

---

Points for Stone Bounds

1973

Note Book 1213

Page 96

F. Mcli.

B-497. Conrad St, see Roland Park.

Conrad St.

121. Survey for laying out Semple 1899.

B-531 = 50 Off Sumner St. Notes to Loc. line .. 1901.

B-654 = 79 Cor. .. " Line for curb .. 1912.

B-671 = 118 .. " " " " .. 1914.

B-782 = 46 Cor. Sumner St. "Line" J.H.B. 1926.

B-948

Constitution Ed., Dor.

121-124-128

Survey for Layout

Constitution Rd., Dor.

1958

Layout of from Faunce Rd.

Survey Bk. 948 pg. 123-125

H. Fletcher, C. E.

Constitution Rd. (Dor.)

Stone Bounds Set

Bk. 980

Pg. 60-61

12-10-65

CONSTITUTION Rd., Dor

B967

pp 61 PTs for const.

pg 66 " " "

B-604. Consumptives Home, River St.

33. Buildings staked out. Sample 1907

B-860-74-77 Prop. line stone walls staked.



CCG44. Convalescents Home, Dor. Ar.  
36-38. Survey of driveways. Munroe 1890.

49-54 Cooks Ct.

---

Fremont Pl. to Norfolk

COOKSON TER. (DOR.) -

8 1456

BABSON STREET TO MERO LA PARK

RECONSTRUCTION SURVEY

1988-93

Forly Cooks of

1980

B874

Cookson Ter.

JH/B

60-63

Pts. for Caunit.

COOKSON Ferry New Terrace 1935

CCC 20. Cook's lot from Norfolk St.

62. loc. of lines. Mubrow 1889

B-567 B. of S. Streets in vicinity

138, 141, 146 Staked out for Sewer Dept. Sample 1905

B-847-111, 115 Survey of Babson St. to Fremont Pl.

142-145 Line run to ck. Land Court JHB, 1935

B-880: 21-22 Line notes " 1940

B-831 COOLIDGE RD 1932

71. Levels for C. Basin location J.H.B.

COPENGER ST (ROT) -

SB 1436

PARKER HILL ST TO END

RECONSTRUCTION SURVEY

P 2-5

B-634. Corbet St. at Hopkins St.  
45. line for building Temple 1910.  
B-671=104 Cor. Morton St. Pt. for monts .. 1914.  
B-702=78 Pts. for Court. .. 1916.  
B-831=65 Cor. Evans St. Centerline tied in JMB. 1932.



B-613. Corbet St. cor. Morton St.  
48. Line for fence. Sample 1908

Corbet St. on curve nr Nelson St.  
67474: Line for fence. Sample 1908

B-626 Norfolk St. to Morton St.  
14-16 Line for Engrs & C. basins Sample 1909

B-516. Corbet St. No. 45.

131. Line for fence. Moulton. 1905.

Corbet St. N.W. cor. Evans St.

145. Line for Mr. Hunter. Moulton 1907.

B-583=33 Cor. Evans St. Line for C. basin J.H.B. 1905

B-604=65 Line for curb #34-36 Sample 1907

B-424. Corbet St. S.W. cor. Norfolk St.  
51-53. Line for D. H. Collins. Simple 1894

B-432 Cor. Morton St.  
58 Line for fence .. 1895  
63 At bend. Line for fence .. ..  
B-434 = 46 Line for Sewer Dept. .. ..  
B-497 = 25 At bend. Line for C. basin .. 1898

CCLVIII. Corbet St.

48-51. Survey for laying out. Baxter 1883

CCLXXII Near Norfolk St.

73 Curve staked out Sample 1885

CCC-19-148 Cor. Norfolk St. Line .. 1889

CCC-80 East side, Evans to Morton Sts.

34 Meas. of Estate front .. 1893

40

59-45-7 Corbett St

Evans to Selden

153-21 Baseline

6-148 Houses

B-946

Corman Rd., Dorchester

---

2-7

Mark line and grade

CORMAN RD. (DOR)

1136  
123-125

PERUN ST. Line



CORMAN RD (COMM HGHY TO HALLOWELL) DOR

SURVEY POINTS CONSTRUCTION 982  
22-30  
144-147



Corman Rd., Dor.

1956-57

Bk. 940 pg. 143

H. Fletcher, C.E.

Corman Rd. Der.

Survey Book 937

A. Minichiello, C.E.

1956-1957

pp.152

B  
793-99

Cornell St.

DCC ~~WR~~

Survey Lay out

Now ROMAN  
L-6414

DOR

B-525. Corona St. Bowdoin to Geneva Av.  
48851. Survey notes. Sample 1900  
B-604-26 Cor. Dahlgren St. Line for C. basin 1907  
151 Line for Engineers ..  
B-609-122 .. C. basins 1908  
B-702-101 Cor. Geneva Ave. Line J.H.P. 1916

S. BK

15-81 Corona St.

Notes: Howard

132-75 Baseline meas.

131-57 Bowdoin to Geneva houses

132-25 Bowdoin to Geneva survey

170-39 Houses

1894

B-424 CORWIN ST.

Sample

- 109 Cor. Arcadia St. Reloc. of lines
- B-587-47 " " " " Line for curb " 1906
- B-594-126 " " " " " " c. basin " "
- B-660-12-52 Cor. Westville St. Line Curb cors. " 1912
- B-779-33 Arcadia to Westville Sts. Pk for Const. E.L.M. 1926

CCV Cottage Av. Mt. Bowdoin.

22-25. Backlines & angles. Baxter 1870.

Cottage Av. Mt. Bowdoin.

52-54.

Survey

Baxter 1871.

B819 Cottage Park  
136-141 Survey for Laying-out

W. E. Hannan  
July 1931



CCLVIII. Cottage side, & Cottage to Willis.

127. Survey Baxter 1883

B-578=27 Offsets to locate line Sample 1905

B-587-57.8 Cottage St. to Willis St. Survey of .. 1906

B-613=9 Line for Artificial Walk .. 1908

B-693. Cottage St. No. 151.

3. Loc. of catch-basin. Sample 1915

Cottage St. E. of & at Col. Road.

27. Line for Park Dept. Sample 1915

B-702 = 29 Near R.R. bridge Line for curb 1916

- B-594: Cottage St, S.E. cor. Columbia Rd.  
151. Measurements. Sample 1906
- B-603: 82 Near Dor. Ave. Loc. of monts. 1907
- B-660-94, 95, 100 East. Sketch of City Lot 1912
- B-671-40, 110. Opp. Chase St. Line + Loc. of monts 1914
- 127 At Norfolk Ave. & resetting curb ..

B-419. Cottage St. at Norfolk Av.  
 63. Offsets to locate bldgs. Simple 1894.  
 B-432<sup>71</sup> West side near R.R. Line for lawn 1895  
 B-434=74-75. On City Lot. " " fence " "  
 B-562-38 East, at Dudley St. Line for curb 1903  
 B-578=75,81. " At #151 " " " 1905  
 B-587=78,79. " Line for RR at RR 1906

JULY 1894

Meas and angles near  
five cot

H. C. Foster.

D-77

PAGE-14.

COTTAGE-ST DORCHESTER

Angles on base line

H.C. Foster

July 1894

D. 77

U. 31-49-50

PAGES-14-22

COTTAGE ST. DORCHESTER

Meas of angles on base lines  
near Five Corners

A C Foster

AUG 1894

CCLXXII. Cottage St. N. E. cor. Clifton St.

140. Line given loud. Sept 1886

CCC 19=110 Cor. Dudley St. Line + angle with Taylor Est.  
to test monuments. Sept 1889

CCC 45=89 Cor. Sumner St. Line Mr. Tuttle .. 1890

CCC 80=74-78-80.81-90 Near Boston St. Survey of  
Greenhouse Lot. 1893



CCLXXI. Cottage & Clifton Sts.

32. Meas. of bldgs. Simple 1884.

Cottage & Clifton St. N.Y. & E. RR. to Dudley St.

34-36. Meas. of bldgs. Simple 1884

CCLXXI-46 & Clifton St. Boston to Humphreys Sts.

Line for C. basins.

1884

CCXXV. Cottage St, nr Boston St.

38. Offsets to line. Bayter 1878

CCXXVIII = 60-74 Surv. to locate lines + set monts. <sup>Wadleigh</sup> 1878

77-84 Loca. of monts. sets. " " "

CCLVI = 122 Cor. Clifton St. Ext'n. Line. Semple 1883

CCLIX = 110 Cor. Batchelder St. " " Bayter 1884

128 Cor. Boston St. Sumner Est. Cors. staked " 1885

CCXII. Cottage St. Estate lines.

106-113. Survey Brown 1873

CCXIV = 7 Near N. Y. M. E. R. R. Meas. estate lines ..

66 Near Boston St. " " " " 1874

CCXV-70-90 Stoughton to Pleasant Sts. Widging staked 1873

120-121 Simpson + Holden Est. " " Dexter "

CCXVI = 87 Cor. Pleasant St. Athenaeum Lot. Sur<sup>g</sup>-widg .. 1875

CXCVI. Cottage St. Stoughton to Pleasant.  
82-108. Survey. Metcalf. 1870.

160. Cottage St & N. Y. & N. E. R. R. Jenkins est.  
Measurements. Metcalf 1870.

CCIII = 1-21 Stoughton to Pleasant est. Sur & (Copied notes) 1871

CCX = 51-65 .. .. Widning + meas. of takings ..

68 Cor. Sumner St. Est. T. W. Tuttle. " " " "

162 Cor. Humphreys St. Brinham Est. " " " "

COUNTRYSIDE DR.

DOR.

PTS FOR  
CONSTRUCTION

NB 1229  
76

COUNTRYSIDE DRIVE. DOR

MORTON ST. TO END.

UPDATE FOR LAYOUT

1369  

---

130-135  
155-158



COURTLAND R.D

DOR.

B 1003

P.P. ~~72-78~~ from ~~B~~ Morton ST To  
64-69 HARVARD ST.



1925

JHB

B-774 COURTLAND RD.

66-69 Survey for Laying out.

124.5 C. basins & Pts. for Const.

1926

B-782-123 Harvard to Greendale Sts. Line 1927



CXCVI. Cow Pasture

3-19. Baseline + survey of shore line. Metcalf 1870

CC 1:102 Base line + survey of shore line

Copied notes

Cragmere Ter

---

DOR

LINE OF STREET

NB  $\frac{937}{4-7}$

J. GILMORE

CCVII. Creek (Kings Mill Pond) Ely shore of.  
42-47. Park to Mill St. Survey. Decas 1870.

CCLVI. Creek St.

24-132. Meas. of width & survey for laying out.

Simple 1883

B-474-19-21 Meas. for add. to plan.

1897

CXC VII. Creek St.

52. Survey Metcalf 1871

CCII=106-113 Nr. O.C. RR. bet. Mill + Commercial St.

Survey of Henck 1870

CCIII=114, 115 " " Copied notes Metcalf 1871

LEVEL Bk. 454=67-70 Side meas. loc. houses Lucas 1872

CCXXI=74-77 Near Glovers Cor. Meas. to locate. Brown 1876

CRESCENT AVE.

DOR

MARK LINE

NB 1277

52-60

J. GILMORE

- B-727. Crescent Av. Sample  
121-124. Line & catch basins near Sydney St.  
B-740: 71, 111. Line Cor. Sydney St. & near R.R. J.H.B. 1921.  
B-748: 13 opp. Spring Garden St. <sup>62</sup> line for bldg E.L.M. "  
B-779: 131 So. side. Dor. Ave. easterly. Line for curbs. .. 1928.

- B-562. Crescent Av, cor. Buttonwood St.  
4. Line for catch-basin Sample 1903.
- B-567: 114-117 Newport St. to R.R. Survey for relocation
- B-615 = 111 Cor. Grant St. line for resetting curb <sup>1904</sup> 1909
- B-620 = 25 .. Carson St. Line ..
- B-634 = 9 N.E. Cor. Newport St. Line for building 1910



CCC 80. Crescent Av. bet. Mosely & Carson Sts.  
20-27 dir to connect surveys of Sample 1893  
B-424 = 22, 23 Line for edge stone .. 1894  
B-491 = 21, 22, Meas. of fronts .. 1898  
86 Bet. Newport + Grant Sts. Revised lines .. ..  
B-479 = 146 No. side at RR Line — .. ..  
B-547 = 76, 7. Grant to Newport St. Line notes by W. Kelly  
1902

CCLX. Crescent Av. Newport St to R. R.

2-5 Survey for reloc. Sample 1885.

Crescent Av

25 Line for S. P. Holbrook. Sample 1885

CCLX-85, 86 Newport to Carson Sts. Offsets to line 1886

CCC 19-91 Cor. Spring Garden St. Line for curb 1889

CCXII Crescent Av. Dor. Av. to Grant St.

88. Measurements. Brown 1873.

CCXVI = 44 Cor. Dor. Ave. Line Baxter 1874

106-108 Carson St. to R.R. Survey to fix line .. 1875

CCXXIV = 82 Spring Garden St. to R.R. Monts. set. 1877

102 Cor. " " " " Line for fence ..

CCXXVI = 88-90 Cor. Dor. Ave. Jenkins Est. Line Harris 1878

LEVEL BK # 532 = 63 At Sta. R.R. Meas. to loc. new Depot.

132 Apr 1882

CXCV. Crescent Av. cor. Dor. Av.

49. Survey. Metcalf 1869.

Crescent Av. Station, O.C.R.R.

49. Survey Metcalf 1869

CXCV=74-79 Survey

" "

CC1-8 At Sta. of O.C.R.R. Survey (copied notes) 1869

26-33 Dor. Ave. to O.C.R.R.

" " " "

BOOK  
D-135

U-33

PAGES-14-19 CRESCENT-AVE PORCHESTER

JUNE 15, 1898

Base line location of  
houses and angles

C. H. Bengler.

1931

JHB.

B 822

CREST AVE.

---

17

Catch basins

Now Medway St. to Ventura St.

CRESTON PARK

DOR

BOUND POINTS

NB 1327 pg 91-92

G. BARNES

9/79

B836 CRESTON PARK

8-9 C.B. and Points For Const. June '33 J.H.B.



CRESTON ST

DOB

BOUND POINTS

BLUE HILL AV TO NORMANDY ST

NB 1327 pg 90-95

G. BARNES 9/29

13827 - CROCKETT AVE. 1932

3-8-10-11 Notes + Survey, Formerly Cushing Hill Ave.

29-38-40, 43-44

B-836 = 17. C. basins + Pts. for Coast. - Milton St to Hill Top<sup>St.</sup>  
J.M.B. 1936

<sup>Avenue</sup>  
No 18 GROFTLAND ~~St.~~ DOR.

WOODROW WILSON JR. HIGH SCHOOL

MEASUREMENT

1375  
2-5



J.H.M.

B-831 CROFTLAND RD

1932

72 Catch Basins staked out.

B-834: 8. 9. Wash. St. to Alecia Rd. Pk. for Const. E.L.M. <sup>1932</sup>

B 1456

CROSS ST (HP) -

READVILLE ST TO END

RECONSTRUCTION SURVEY

P 2-3

X-SECTIONS

P 4-5

CXCVII. Cross St, now Glendale St.  
61 & 64. Survey. Metcalf 1871.  
CCIII:143-5 " Copied notes "

Crossman St., Dor.

B989

at Babson

p 10 Staking out corner for const.



B-948

Crossman St., Dor.

---

128-131

Survey for Layout over part of.

99



Crossman St. Dor.

B. 918

W. Seldan to Faunce

132-135

Survey for L. O.

CCC-20. Crossman St.  
64-5 Survey of Munroe 1889.  
B-660:86-88 Line for Engineers Semple 1912  
B-664:123 ..... Norfolk to W. Selden St. 1913  
B-670:94 Comparison of lines 1914  
B-702:148 Buildings measured. JHB 1917  
B-740:80 Cor. West Selden St. Line for L. Court. .. 1921

49-114 Crossman St

SURVEY

49-138 Loc. stakes on line & wall

49-136 Loc. walls S.B. pierce

B  
682-110 Crown Path

L.O

BK 1284

STREET

CROWELL ST. DOR

Page 64-71

4013

"ECON" Survey

B-756	CROWELL ST	1922
		J.H.B.
4	Catch basin marked on curb	
B-782-62-64	Survey of	1927
65	Pts. for Construction	"

B-702. Crown Path, Bet. Washington & Claybourne  
11. Points for court. Sample 1986.

Forty Collins St.

1989

B-874

Culbert St. (off B.H. Ave.)

J.H.B.

8-9

Pts. for Const.





CUMMINS HIGHWAY

DOR

SURVEY FOR OFF  
STREET PARKING

NB 1224  
116

B947/98

Cummins Highway W.R.

Survey for Fire Station at Am. Leg. Hwy.

Cummins Highway, Dor. 1956-57

at Corman rd., Savannah ave. &

Rockingham rd.

Bk. 940 pg. 143

Harry Fletcher, C.E.

1931

B-822 CUMMINS HIGHWAY

J.H.B.

10 Old Mont. opp. Weybosset tied in

B-847-100, 101. Monts. tied in at Rugby + Rockingham Rds.

1935

118 Line notes for Hallowell St. survey

B-834-123 Line used for LIVERMORE ST.

E.L.M. 1935

B947/34

Cummins Highway

Dor.

Line and location of Stone Bound at RR  
Bridge near Mattapan Sq.

CUMMINGS HWY

- |     |      |                                     |
|-----|------|-------------------------------------|
| 159 | 31-3 | <del>Catland St</del>               |
|     |      | Survey line Mattapan Sq. to Harvard |
| 159 | 16   | Baseline 1903                       |
| 113 | 6-12 | Sur. for reloc. & bridges           |
| SB  |      |                                     |
| 15  | 1    | 25' Line Hollingsworth to R.R.      |

<sup>COPY 1/15</sup> <sup>HLL</sup>  
B-740. ~~Oakland St.~~ <sup>cor. Hascq St.</sup>  
131. Line Burroughs 1922.  
B782-48-56 Surrey 1927  
B782-99-132 C.B.'s 1927  
B782-145 Line + Grade #231 1927  
B782-85 " Richmond-Harmon 1927  
B782-100-109 Pts. for Const. 1927  
B790-100 S.W. Cor. Rugby Rd. Mon't tied in 1928

Commons & W.V.

- B-702. ~~Ogland St~~, Cor Rugby Road  
43. Line Semple 1916
- B 705 - 102-4 Line N.W. Cor River St 1917
- B 730 - 80 " for B'ld'g # 229-231 1919
- B 730 - 82-92 " " " Bl. Hill Ave & River St 1919
- B 730 - 118-119 " to Loc. Hebron St. B'ld'g's Meas. 1920
- B 730 - 148 Sch. Lot staked. Hebron & Kennebec 1921
- B 740 - 89 Cor. Weybosset St. Located 1921
- B 740 - 102-118 Line near & at Ridge Rd. 1921



## CUMMINS HWY

B-643 Oakland St. cor. River

15. Line for catch basin. Simple 1911

B654-84-85 Line Loc. Ridge Rd. to Harvard St 1912

B670-140 " for B'd'g S'y Cor. Rockdale St 1914

B671-36-37 Sur. for W'd'n'g River to Rexford St. 1914

B671-69 Loc. Mon'ts R.R. to Harvard St. 1914

B671-128 Line for C.B.'s at Seminole St 1914

B687-<sup>36-37</sup><sub>116-117</sub> " " " 4 Pts. for Const. River to Rexford St

1915

CUMMINS Hwy	
B-497.	<del>Oakland St.</del>
88-90.	Line for N. Y. & N. E. R.R. Sample 1899.
B525-155	Line Nr. R.R. 1901
B547- <sup>4-10</sup> 22-23	" for Eng'rs at R.R. 1902
B562-12	" Cor. Rexford St. 1904
B567-122	Meas. for Sewer Dept. Rockwell to B.H. Ave 1904
B578-109	Line Nr. Regent Rd. 1905
B626-78	Line for Curb # 187-191 1910
B626-141	" " B'l'd'o: Cor. River St 1910

CCC17. ~~Oakland St.~~ Cummins Hwy  
1024/12. Offsets & line for Bartlett. Simple 1887-8.  
B424-7-16 Notes to loc. Wolcott St. (off Columbia St.) 1894  
B424-73 Line for Pav. Dept. Nr. R.R. 1894  
B435-103-114 " Loc. bet River St & R.R. 1895  
B455-55 Loc. Gravel Walk Cor. River St. 1896  
B463-21 Line for Water Dept. W. of R.R. 1897  
B474-103 " " Curb Cor River St. 1897

<sup>CUMMINS AWY</sup>  
CCXII. ~~Oakland St, River to Harvard Sts.~~  
16427. Survey. Brown 1872

17. Oakland St, nr Blue Hill Av. Place leading from.  
Survey. Baxter 1872

CCXXIV-32 Memo. of L.O. by County Commissioners 1871

CCXXIV-34-43 River to Harvard Sur. & Line 1877

CCLX - 148 Line Nr Harvard St. for Richardson 1887

CCC 46.	Birmingham St. Hartford to Howard Av.	
26427.	Survey for laying out. Simple	1891
CCC-78-69	Line for curb	1892
CCC-79-58	N.E. Cor. Howard Ave. Line for fence	1893
CCC-80-104	" " " " " " c. basin	"
B-463-130	N.W. " Hartford St. " " curb	1897
B-613-56	Line for Nathan Fritz	1908

B-883

CUNNINGHAM ST. <sup>1945</sup>

138-140 Line used in surv. of Woodcliff St.

1939

J.H.B.

B-869

CURRIER ST.

106

At Alabama + Colorado Sts.

Notes

CUNNINGHAM ST

DOR

PTS. FOR CONST.

1254  
-----  
16-17 NB

~~1254~~  
-----  
16-17

A.J. BRICKLEY



B-1187  
118

CUSHING AVE.

DOR.

Pt's. for Stone Bounds

Cushing Ave

Por

Wilbur to Cushing Ave

Street Line

1364 / 157

5

CUSHING AVE. DOR.

---

ROWELL ST. TO WINDERMERE RD.

STREET LINE

1368  

---

8-9

Cushing Ave.

Dorch.

929  
68-71

Sawyer Ave to Sawyer Ave.  
offsets

- B-654. Cushing Av, cor. Rowell St.  
48. Line for curb. Sample 1912.
- B-693-67, 8. Jerome St. to Windermerc Rd. Pts. for Const. <sup>1915</sup>
- B-779-72 Near Col. Rd. end. Line. E.L.M. 1927
- B-860-87 Cor. Col. Rd. East side, Notes by Geo. B. Smith
- B-883-70 Fr. Rowell St. to Sawyer Ave. Line notes etc.

B-567. Cushing Av, nr Sawyer Av.  
22-23. Line for St Mary's Inf. Assn.  
B-613 Sample 1904  
113 E. of #2 Line for Curb 1908  
B-620-67 Cor. Upham St. Cor. staked for Engrs. 1909  
B-626-117 At #61 Line for curb 1910

B. 455.	Cushing Av. at bend.	
40	Line	Sample 1896
B. 474-79	At bend. Line for curb	1897
111	N. W. cor. Jerome St. Line for curb	"
B. 511-414150	At " " " " "	1900
B. 525-36.7	At Wilbur St.	"
B. 531-78	At bend	1901

B-434. Cushing Av. cor. private way

47. Frontage for Edgestone. Sample 1895.

82 at Sawyer line. Walk + line for curb

Cushing Av + Sawyer Av.

82-3. Line for Edgestone. Sample 1895.

116 Opp. Upham Av. Line for Art. walk

B435-149 At bend " " Burke Bros. 1896



CCC 43. Cushing Av. S. E. cor. Hancock St  
18. Line for Church. Sample 1899.  
CCC-45-122 At Sawyer Ave. Angle & line.  
Cushing Av. N. side in Hancock St  
60. Line staked out. Sample 1891  
CCC-79-42 At bend. Line for S. Parshley 1893  
CCC-80-141 Cor. Upham Ave. Line for building "

CCLXXI. Cushing Av. nr Sawyer Av.

38x45. Meas. of Bldgs. Sample 1884.

Cushing Av. cor. Sawyer Av.

115. Line for Mr. Quinsler. Sample 1884.

CCC-19-99 Cor. Hancock St. Line on M.E. Church Lot. 1889.

CCLX. Cushing Av. cor. Jerome St.

40. Line for Ft. Merrill. Baxter 1885.

Cushing Av. on curve.

101. Line for Paving Dept. Sample 1886

118, 119 S. W. Cor. Jerome St. Lines " "

120-140 Near " " Lines loc. & meas. buildgs. 1887

CCLVI. Cushing Av. cor. Jerome St  
96-98. Lines & meas. to catch-basins. Sample 1883.

Cushing Av. St. Mary's Infant Asylum.  
99. Line. Sample 1883.

CCLVIII=46 At Jerome St. Cor.'s staked out. Baxter <sup>1883</sup>

CCXXX Cushing Av. see Upham & Thacher Aves.  
51-59. Survey for laying out. Baxter 1880  
Level BK# 530-55 Cor. Hancock St. Hotel. Dorchester

Line for edgesteep

CCXXX Cushing Av. Hancock St to Sawyer Av. <sup>1881</sup>  
145-149. Line staked out. Baxter 1880

CCXVI. Bushing Av, see Thacher Av.

CCXII

CCXX

174-22 Cushing Hill

---

Off. Cushing Ave.

B-860 CUSHING TER. 1937

30-31 Measure, lines etc. to bring plan to date.



13

694-16

Cushing Ter.  
Survey L. O.

1932

B-827

Cushing Hill Rd.

L.A. Chase

3-8-10-11

Line notes for survey of etc

29-38-40

Survey of + Pts.

43-44

Spike at #60 + garages

B-836

- 17. C. Basins & Pts. for Const.

1936  
J.H.B.

B-649. Cutter coal wharf, South St.

107.

Meas.

Sample 1912.

B

777-75

~~Cymet St.~~ Cymet

Sun. Lay out