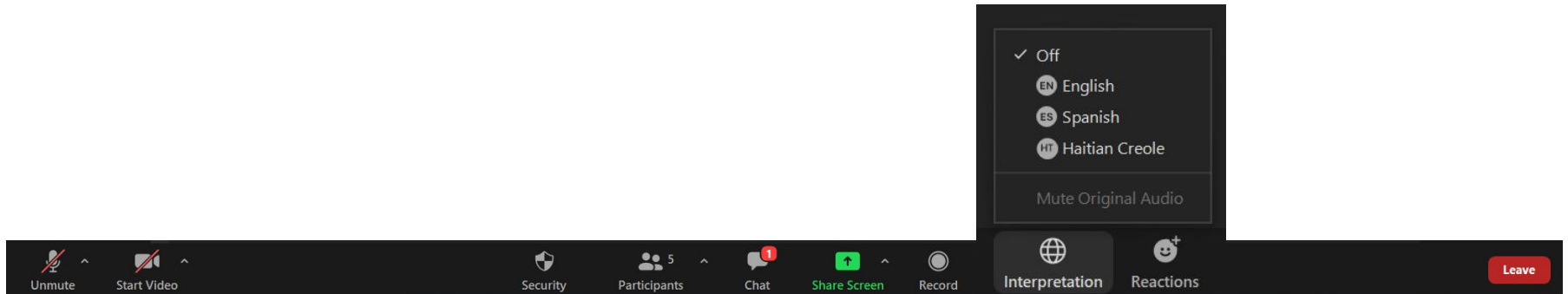

Cummins Highway: Highway: Final Design

March 19, 2024




Welcome! ¡Bienvenidos! Akeyi!

- Si hablas español y prefieres escuchar la reunión en esta lengua utiliza el botón de “Interpretation” (Interpretación) para acceder al canal de audio en español.
- *Si w pale Kreyòl Ayisyen e w prefere tande reyinyon an nan lang sa a tanpri sèvi ak bouton "Interpretation" (Entèpretation) pou w jwenn aksè ak chèn odyo pou Kreyòl Ayisyen an.*




Welcome! ¡Bienvenidos! Akeyi!

- This meeting **will be recorded**.
 - Esta reunión será grabada.
 - *Reyinyon sa a ap anregistre.*
- Update your name in Zoom to include your preferred name and your pronouns.
 - Actualiza tu nombre en Zoom con tu nombre preferido y tus pronombres.
 - *Aktyalize non w sou Zoom pou w mete non prefere w ak pwonon w.*



Welcome! ¡Bienvenidos! Akeyi!

- Your microphones are turned off to start. You will need to unmute to speak. Joining via phone? Press ***6** to unmute.
 - Tu micrófono está apagado al empezar. Tendrás que reactivarlo para hablar. ¿Participando por teléfono? Presiona *6 para reactivar el micrófono.
 - *Mikwo w fèmen pou kòmanse. Ou pral bezwen ouvri mikwo a pou w pale. W ap konekte pa telefòn? Peze *6 pou ouvri mikwo a.*
- You can use non-verbal feedback options. Raise your hand or leave a message in the chat box if you have a question. If you called into the meeting, use ***9** to raise your hand.
 - Puedes utilizar las opciones de reacción no verbales. O dejar un mensaje en el chat si tienes alguna pregunta. Si estás llamando por teléfono usa *9 para levantar la mano.
 - *Ou gendwa sèvi ak opsyon fidbak non-vèbal. Leve men w oswa kite yon mesaj nan bwat tchat la si w genyen yon kesyon. Si w konekte nan reyinyon an, sèvi ak *9 pou leve men w.*



Hello! ¡Hola! *Bonjou!*



**Julia
Campbell**

Deputy Chief
of Streets for
Infrastructure
& Design



Jeffrey Alexis

Engineering,
Public Works
Department



Hannah Fong

Active Transportation,
Transportation
Department



Frances Oliviera

Community
Engagement Specialist
Streets Cabinet

Tonight's Meeting

- Provide an overview of project goals and final design
- Share general construction timeline
- Share how to receive construction updates

Aging infrastructure on Cummins Highway

Cummins Highway hasn't been updated since **1955**.

The street cars that ran along Cummins were removed in 1953 to make room for more cars.

The street's layout reflects the priorities of the 1950's: enable non-residents to drive quickly through our neighborhoods.



Cummins Highway needs an upgrade

What we heard:

“Very challenging place to safely cross streets, walk or bike along roadway safely”

“Sidewalks desperately need repair; can't walk without tripping or stubbing toes on raised portion of sidewalks”

“Road needs to be paved”

“Cars regularly pass through over 40 mph. Also coming onto Cummins is difficult because entry can be blind from the side streets”

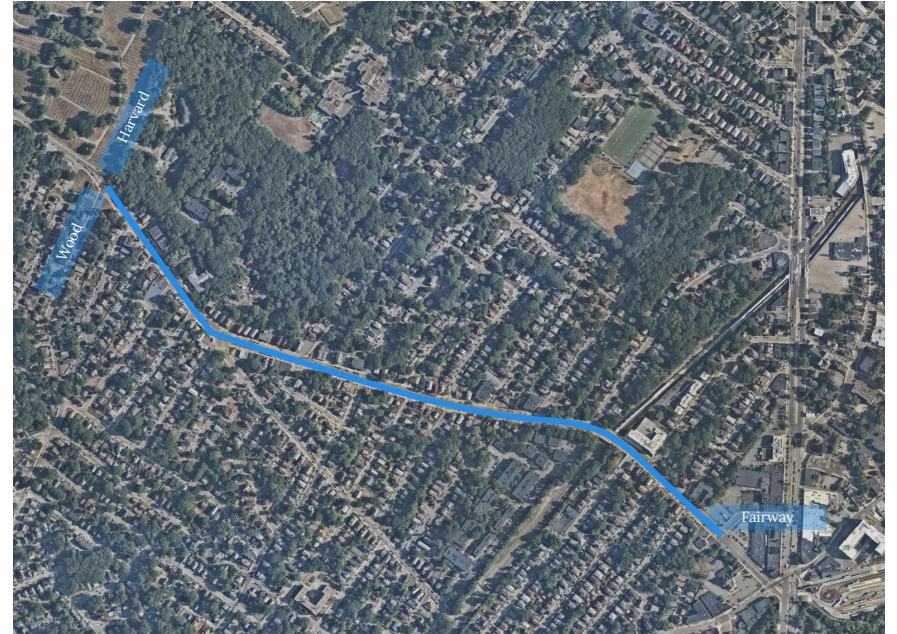
“It is very dark when turning into Rosewood St. We need better lighting”



Cummins Highway reconstruction

Beginning this spring, we will completely rebuild Cummins Highway from Wood Avenue to Fairway Street

This is the first major investment in Cummins Highway since 1955, following the removal of trolleys from service.



Cummins Highway Reconstruction

The City has fully funded **\$32 million** for reconstruction of Cummins Highway, from rebuilding the sidewalks, modernizing the traffic signals, to repaving the street.



The Cummins Highway reconstruction goal: safer, more accessible

The vision: Cummins Highway will be a ***tree-lined neighborhood street*** that is *safer* for families, *connect residents to open spaces*, and make it easier for elders to cross the street.




Cummins Highway Engagement

Public Meetings at Mattahunt:
April 2019 - February 2020



Pilot Design Trial: Oct. 2020 - Oct. 2021



2021 - 2023: Monthly "Walk and Talk"
with people on Cummins Highway



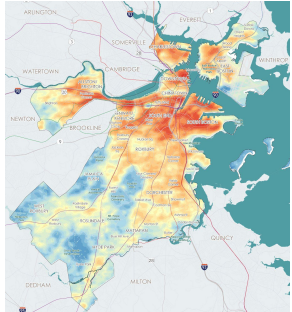
Tabling at Mattapan Farmers Market: October 2020 to Summer 2023

Community Conversations

We hosted a series of virtual conversations to gather feedback and share information about street design

July 2021

**HEAT RESILIENCE &
CLIMATE CHANGE**



July 2021

**AIR QUALITY &
POLLUTION**



Aug. 2021

LAND USE



Sep. 2021

STREET LIGHTING



Oct. 2021

PUBLIC HEALTH



Oct. 2021

**STORMWATER &
FLOODING**



Jan. 2022

BUS RIDERS




Feb. 2022

STREET TREES



March 2022

**INTERSECTIONS &
VEHICLE FLOW**



April 2022

**DESIGNING FOR ALL
AGES**




May 2022

**PEOPLE WITH
DISABILITIES**



June 2022

PUBLIC ART

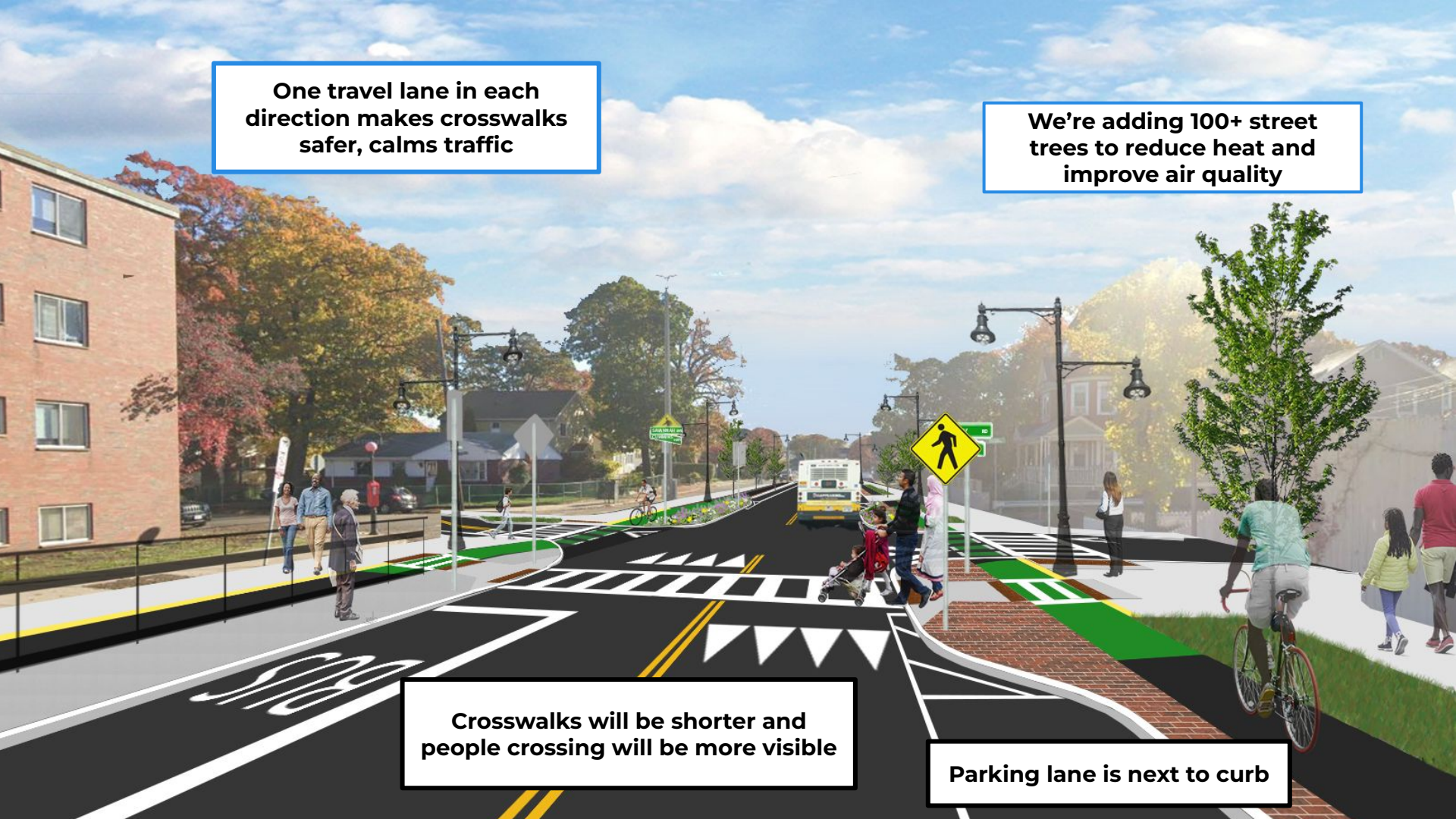


One travel lane in each direction makes crosswalks safer, calms traffic

We're adding 100+ street trees to reduce heat and improve air quality

Crosswalks will be shorter and people crossing will be more visible

Parking lane is next to curb



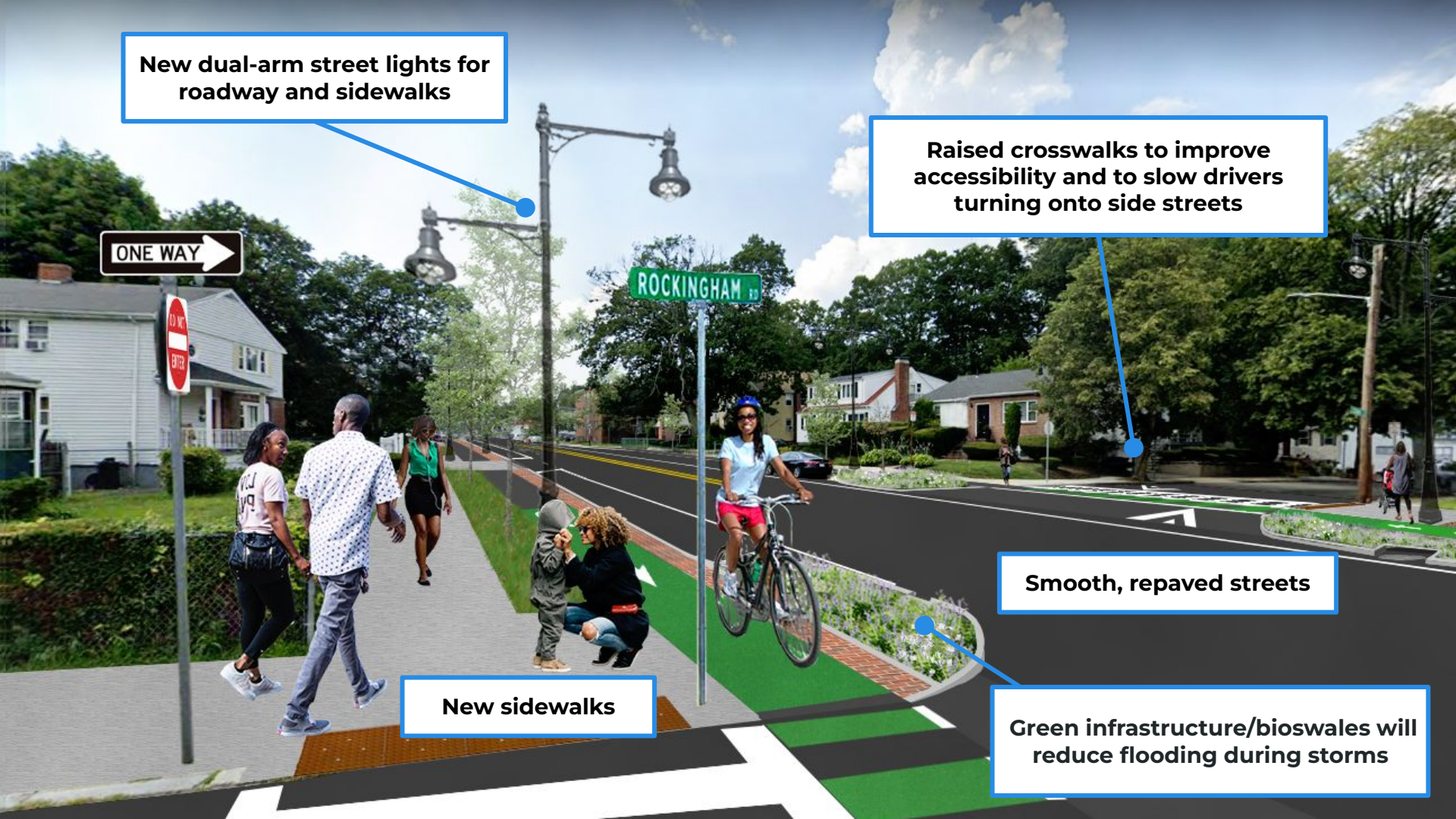
New dual-arm street lights for roadway and sidewalks

Raised crosswalks to improve accessibility and to slow drivers turning onto side streets

Smooth, repaved streets

Green infrastructure/bioswales will reduce flooding during storms

New sidewalks



Cummins at Weybosset/Greenfield

A roundabout will improve safety while allowing traffic to flow



Crosswalks will be shorter and people crossing will be more visible

AIR QUALITY

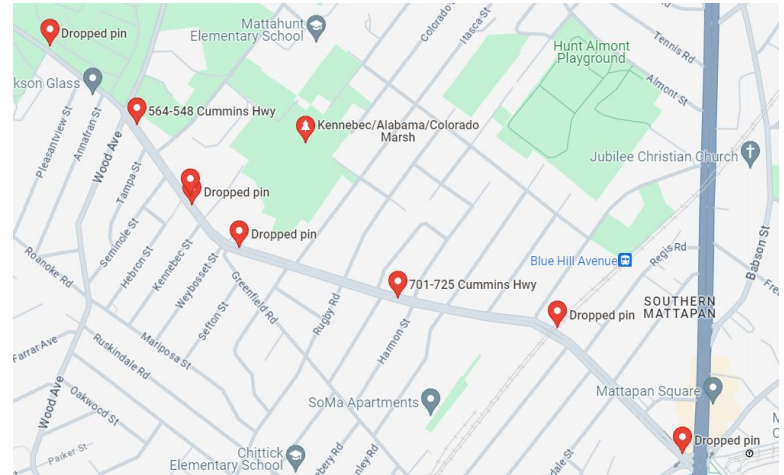
Residents wanted us to monitor air quality on Cummins.

What we did: We installed 8 sensors on street poles on Cummins Highway and 1 in Mattahunt Woods to monitor air quality for the last 2 years

What we learned:

- Air quality levels were similar to levels observed elsewhere in the greater Boston area
- There was no discernible difference in air quality at different locations on Cummins Highway
- Air pollution levels was about 10% lower in Mattahunt Woods, where the City is carrying out an ecological restoration project this year

What's next: Once the street reconstruction is complete, we'll re-install sensors to compare results.



Traffic-calming on side streets

Safety Surge program:

- We're adding speed humps across Boston to calm speeding on side streets
- Speed humps slow speeds to 20-25 mph



Construction Information



Construction will last Spring through Late Fall. We aim to complete construction in 2026



Construction will halt by 3 pm



Sign-up for email updates at boston.gov/cummins-highway



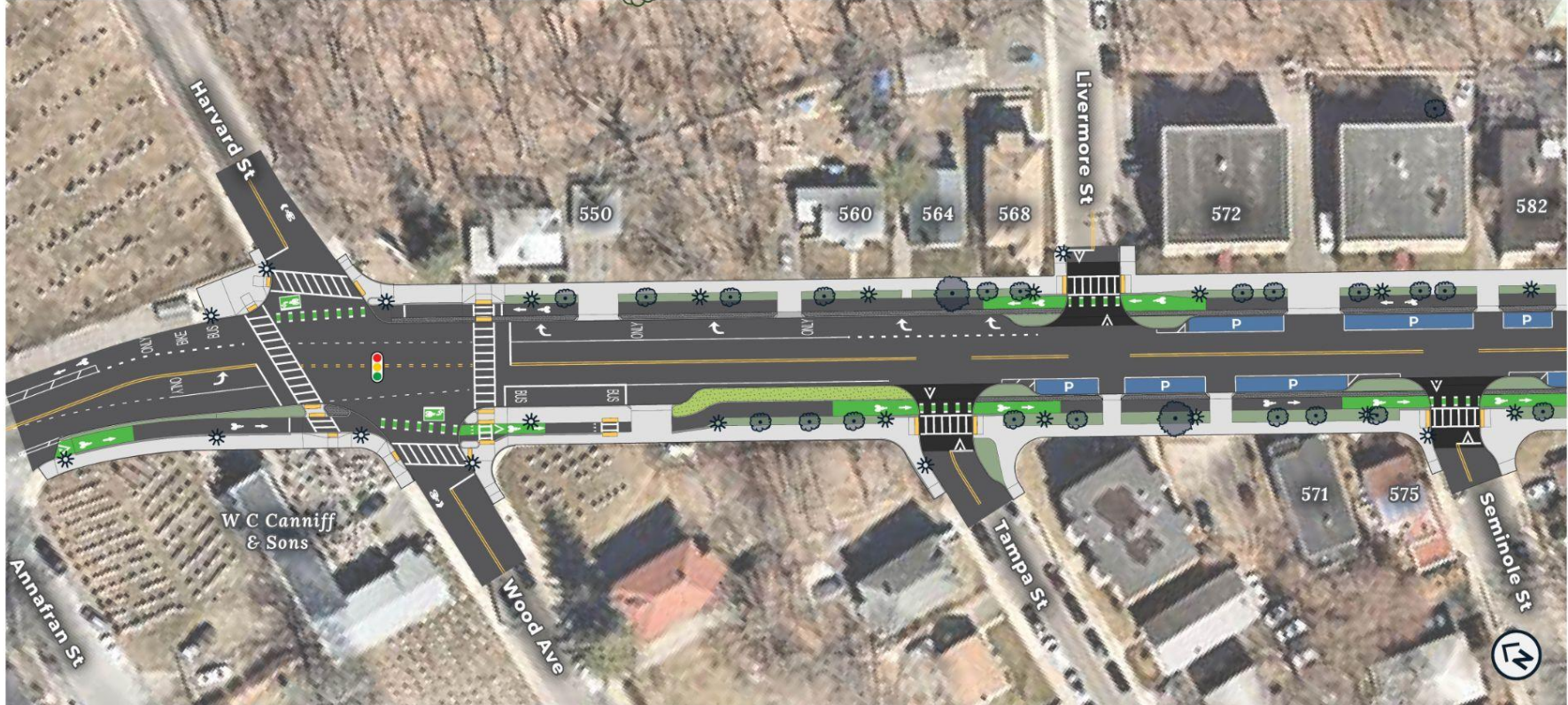
cummins@boston.gov






Learn more: Cummins Highway Project Info

- Visit the project website: boston.gov/cummins-highway
- Email: cummins@boston.gov

Slides for Q&A



LEGEND

	On-street parking Pakin nan lari Estacionamiento en la calle		Street light Limyè lari Farola		New tree Nouvo pyebwa Árbol nuevo		Existing tree Pyebwa ki deja egziste Árbol existente		Grass Zèb Césped		Green infrastructure Enfrastrikti vèt Infraestructura ecológica		Traffic signal Siyal trafik Señal de tráfico		Raised crosswalk Twtwa ki pi wo Cruce peatonal elevado
--	--	---	--------------------------------------	---	---	---	--	---	------------------------	---	---	---	--	---	--

CUMMINS HIGHWAY | FINAL DESIGN OVERHEAD VIEW

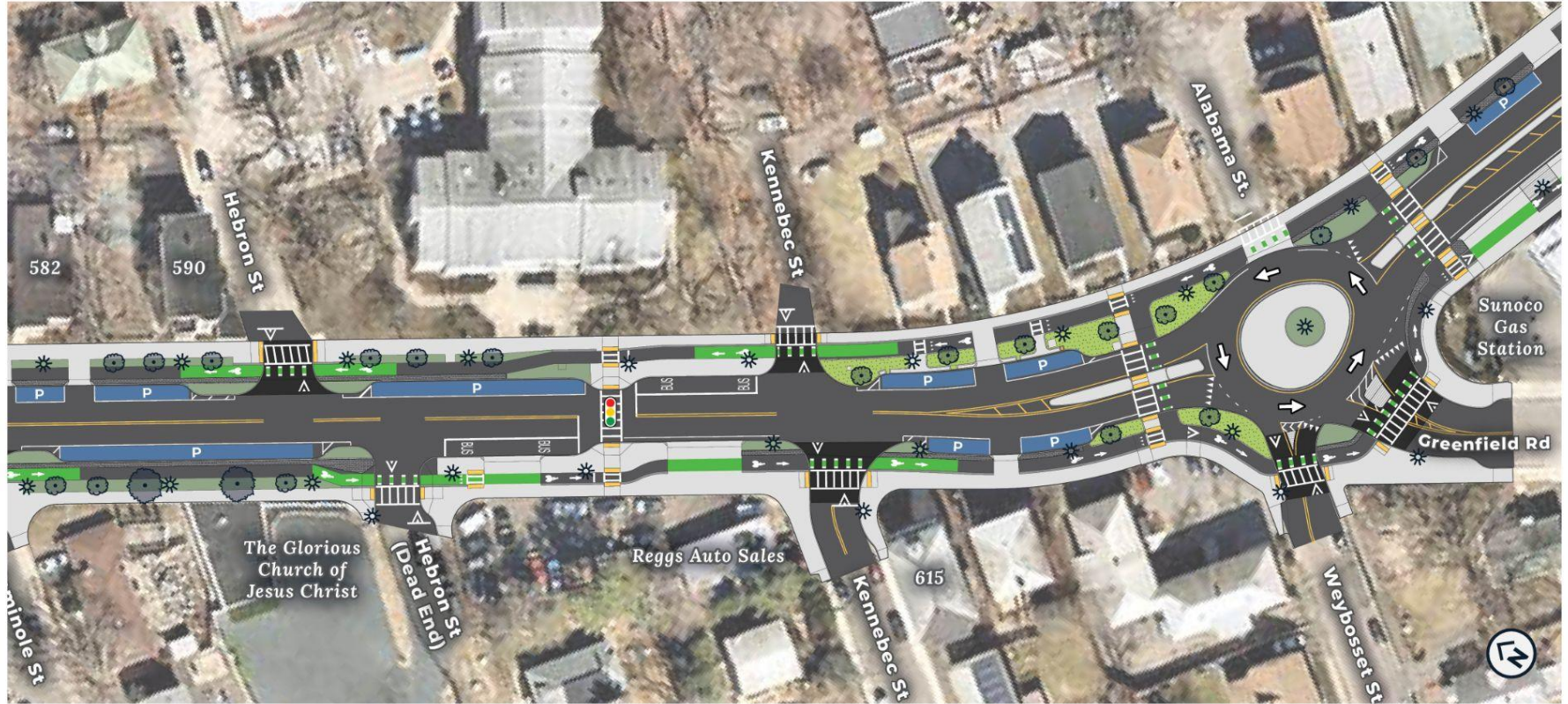
2024









City of Boston
Public Works



City of Boston
Transportation



LEGEND

	On-street parking Pakin nan lari Estacionamiento en la calle		Street light Limyè lari Farola		New tree Nouvo pyebwa Árbol nuevo		Existing tree Pyebwa ki deja egziste Árbol existente		Grass Zèb Césped		Green infrastructure Enfrastruktiri vèt Infraestructura ecológica		Traffic signal Siyal trafik Señal de tráfico		Raised crosswalk Twtowa ki pi wo Cruce peatonal elevado
--	--	---	--------------------------------------	---	---	---	--	--	------------------------	---	---	---	--	---	---

CUMMINS HIGHWAY | FINAL DESIGN OVERHEAD VIEW

2024









City of Boston
Public Works



City of Boston
Transportation



LEGEND

	On-street parking Pakin nan lari Estacionamiento en la calle		Street light Limyè lari Farola		New tree Nouvo pyebwa Árbol nuevo		Existing tree Pyebwa ki deja egziste Árbol existente		Grass Zèb Césped		Green infrastructure Enfrastruktí vèt Infraestructura ecológica		Traffic signal Siyal trafik Señal de tráfico		Raised crosswalk Twtowa ki pi wo Cruce peatonal elevado
--	--	---	--------------------------------------	---	---	---	--	---	------------------------	---	---	---	--	---	---

CUMMINS HIGHWAY | FINAL DESIGN OVERHEAD VIEW

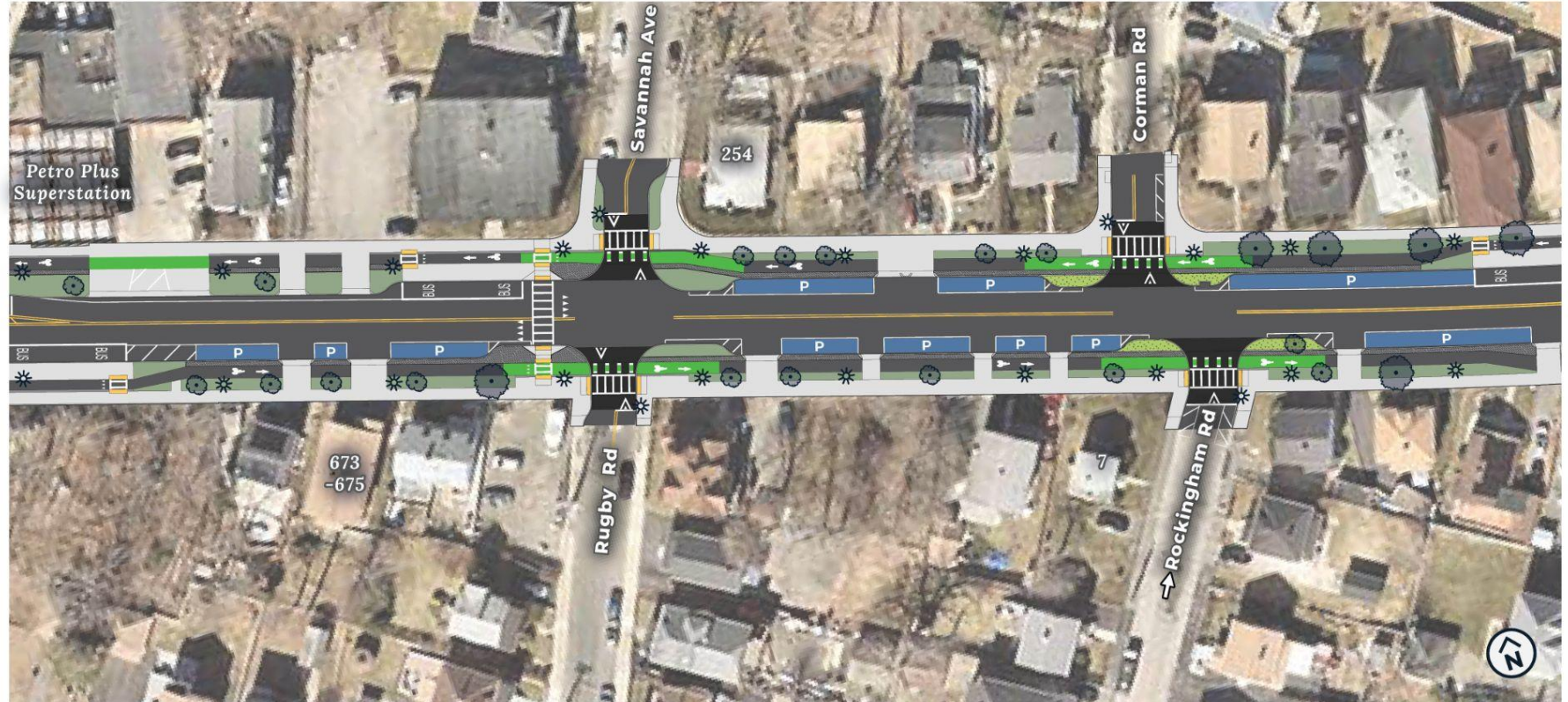
2024



City of Boston
Public Works



City of Boston
Transportation



LEGEND

On-street parking Pakin nan lari Estacionamiento en la calle	Street light Limyè lari Farola	New tree Nouvo pyebwa Árbol nuevo	Existing tree Pyebwa ki deja egziste Árbol existente	Grass Zèb Césped	Green infrastructure Enfrastruktiri vèt Infraestructura ecológica	Traffic signal Siyal trafik Señal de tráfico	Raised crosswalk Trotwa ki pi wo Cruce peatonal elevado
--	--------------------------------------	---	--	------------------------	---	--	---



LEGEND

	On-street parking Pakin nan lari Estacionamiento en la calle		Street light Limyè lari Farola		New tree Nouvo pyebwa Árbol nuevo		Existing tree Pyebwa ki deja egziste Árbol existente		Grass Zèb Césped		Green infrastructure Enfrastruktiri vèt Infraestructura ecológica		Traffic signal Siyal trafik Señal de tráfico		Raised crosswalk Trotwa ki pi wo Cruce peatonal elevado
--	--	--	--------------------------------------	--	---	--	--	--	------------------------	--	---	--	--	--	---

CUMMINS HIGHWAY | FINAL DESIGN OVERHEAD VIEW

2024



City of Boston
Public Works



City of Boston
Transportation










LEGEND

On-street parking Pakin nan lari Estacionamiento en la calle	Street light Limyè lari Farola	New tree Nouvo pyebwa Árbol nuevo	Existing tree Pyebwa ki deja egziste Árbol existente	Grass Zèb Césped	Green infrastructure Enfrastruktiri vèt Infraestructura ecológica	Traffic signal Siyal trafik Señal de tráfico	Raised crosswalk Trotwa ki pi wo Cruce peatonal elevado
--	--------------------------------------	---	--	------------------------	---	--	---



LEGEND

 On-street parking Pakin nan lari Estacionamiento en la calle	 Street light Limyè lari Farola	 New tree Nouvo pyebwa Árbol nuevo	 Existing tree Pyebwa ki deja egziste Árbol existente	 Grass Zèb Césped	 Green infrastructure Enfrastruktiri vèt Infraestructura ecológica	 Traffic signal Siyal trafik Señal de tráfico	 Raised crosswalk Twtowa ki pi wo Cruce peatonal elevado
---	--	---	--	---	---	--	--

CUMMINS HIGHWAY | FINAL DESIGN OVERVIEW VIEW

2024



City of Boston
Public Works



City of Boston
Transportation



LEGEND

	On-street parking Pakin nan lari Estacionamiento en la calle		Street light Limyè lari Farola		New tree Nouvo pyebwa Árbol nuevo		Existing tree Pyebwa ki deja egziste Árbol existente		Grass Zèb Césped		Green infrastructure Enfrastruktiri vèt Infraestructura ecológica		Traffic signal Siyal trafik Señal de tráfico		Raised crosswalk Twtowa ki pi wo Cruce peatonal elevado
--	--	---	--------------------------------------	---	---	---	--	---	------------------------	---	---	---	--	--	---

Cummins Highway Engagement

We learned about resident concerns about safety, speeding, congestion, accessibility, in many different ways



- Public meetings
- Postcards & Mailers
- Tabling at Mattapan Farmers Market
- Neighborhood association meetings
- Talking with people on the street
- Virtual “Community Conversation” meetings
- Emails
- Online surveys
- Virtual “office hours” with project staff

Summary of improvements

- **Repaving:** The street will be fully repaved, smoothing potholes
- **New sidewalks:** We'll rebuild the sidewalks with trees, fixing curb ramps and improving street lighting
- **Traffic signal upgrades:** We're retiming the signals to accommodate the design and maintain traffic flow
- **Safer crosswalks:** Crosswalks across Cummins will be shorter and safer. We'll add raised crosswalks on side streets to slow turns and crosswalk
- **Better street lighting:** We'll upgrade street lighting. They'll be placed on sidewalks to improve lighting for people walking and biking
- **Active mobility space:** Dedicated space for biking, skateboarding, or riding scooters that will be separated from car traffic and differentiated from pedestrian sidewalk space
- **New street trees.** Reconstructing the street will provide opportunity to add 115 new street trees
- **Green infrastructure:** We'll integrate green infrastructure and permeable pavement to reduce flooding risks by managing stormwater and beautify the street
- **Raised crosswalks:** Raised crosswalks are better for accessibility, reduce pooling in curb ramps,